

Details of Vulnerable Areas to Flood (URBAN - Level) Annexure - I A (i)

Vulnerable Areas

Firka Name :Sankarapuram
 Block :Sankarapuram
 Taluk :Sankarapuram
 District : Villupuram
 Ward no : 8 (kattuvanajur)
 Ward no : 14 (Sankarapuram)

Details of Vulnerable Areas

Sl.No	Types of Vulnerability in the area	Details of the Area	Inundation details - Water level (ft) /No	Source of Flood	Name of relief centres	Street to be Used escape to relief	Distance to relief Centre (in Km)
1	Low Vulnerable	Sankarapuram (Ward 14)	Nil	Mani Mukta River	Sankarapuram (Angalamman mandabam)	Nil	With in 3 Km
2	Low Vulnerable	Kattuvannanjur (Ward 8)	Nil		Sankarapuram (Rotary mandabam)	Nil	With in 1.5 Km

II. Details of Contacts

Name of contact details		Contact Nos
Name of the Nodel Officer	District triable welfare office and monitory officer- kallakurichi	9840556747
Name of the Inter Department Team Leader	1. Sathiyarayanan Z.DT-1 sankarapuram	9994497997
	2. Duraisamy - B.D.O. sankarapuram(v.p)	7402606441
	3. Narayanan - A.E(pwd) kallakurichi	9444171404
	4. Murugesan - Police Inspector sankarapuram	9498157660
Nearest Police Station	Sankarapuram	04151-235236
Nearest Fire Station & Rescue Station	Sankarapuram	04151-235235
Name of Taluk	Sankarapuram	04151-235329



Annexure - II A (ii)

III. Analysis of Vulnerability (RURAL)				IV. Details of First Responders			
Details of Vulnerability		Place of Flooding		Location	Name	Contact No	
		Location 1	Location 2				
		Sankarapuram Anicut	Kattuvannanthur Anicut				
1. Source of Flooding		Sankarapuram Anicut	Kattuvannanthur Anicut	Location 1			
2. Cause of Flooding (Breach / Overflow/ Encroachment & etc..)		Breached	Breached				
3. Rainfall Received in the Area (Heavy Down pour data which triggered the event with date)		10.11.2015 - 168 mm	10.11.2015 - 168 mm	Sankarapuram Anicut	1.	Balamurugan	7418264906
					2.	Sekar	9865871660
					3.	Sakthivel	9442235735
4. Relief Centres Operated to tide over the Situations		Sankarapuram (Angalamman mandabam)	Sankarapuram (Rotary mandabam)		4.	Umarbasha	9842727547
5. Number of persons evacuated and housed in Relief Camps		Nil	Nil		5.	Kalaivani	9865018235
6. Number of days Relief Camps was in Operation		Nil	Nil	Location 2			
7. Works Taken up During Current Year		Nil	Nil	Kattuvannanthur Anicut	1.	Govindhan	9750451003
					2.	Davulathbegam	9976420325
					3.	Anbu	9443803895
a. Temporary Measures taken to restore damaged portions in case of breaches		Nil	Nil		4.	Murugan	9865295905
b. Permanent Measures taken to restore the damaged portions in case of breaches		Awaited for Fund from the Govt Of Tamilnadu	Awaited for Fund from the Govt Of Tamilnadu				
c. Desilting Activites under taken		Nil	Nil				
8. Permanent measures identified to be undertaken to minimize the risks in Area. (Diversion canel constructions of retaining wall, conversion of pipe culvert to box culvert etc...)		Nil	Nil				

Annexure - I B (i) ALATHUR FIRKA


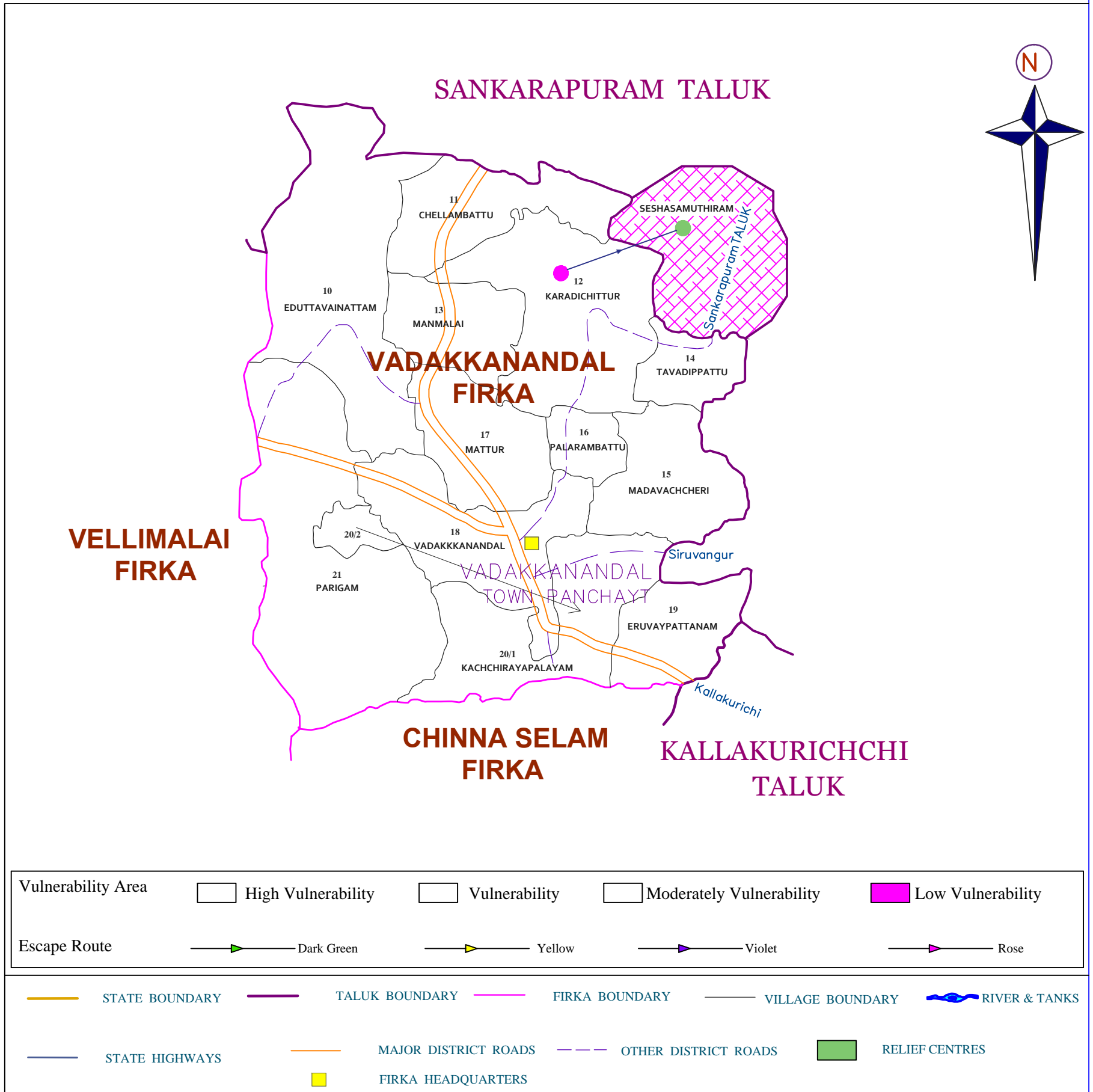
Details of Vulnerable Areas to Flood (Rural -Firka Level)

Vulnerable Areas

Firka Name : Vadakkanandal
 Block : Sankarapuran
 Taluk : Chinnasalam
 District : Villupuram

Details of Vulnerable Areas							
Sl.No	Types of Vulnerability in the area	Details of the Area	Inundation details - Water level (ft) /No	Source of Flood	Name of relief centres	Street to be Used escape to relief	Distance to relief Centre (in Km)
1	Low Vulnerable	Seshasamuthiram Anicut	Nill	Mani Mukta river	Govt Primary School Seshsamuthiram	Nill	3 km

II. Details of Contacts		
Name of contact details		Contact Nos
Name of the Nodel Officer	District triable welfare office and monitority officer- kallakurichi	9840556747
Name of the Inter Department Team Leader	1. Paranthaman Z.DT-2 sankarapuram	9944458589
	2. Duraisamy - B.D.O. sankarapuram(v.p)	7402606441
	3. Sathyapriya - A.E(pwd) kallakurichi	9944458589
	4. Murugesan - Police Inspector sankarapuram	9498157660
Nearest Police Station	Sankarapuram	04151-235236
Nearest Fire Station & Rescue Station	Sankarapuram	04151-235235
Name of Taluk	Sankarapuram	04151-235329



Annexure - II B (ii)

III. Analysis of Vulnerability (RURAL)		IV. Details of First Responders					
Details of Vulnerability		Place of Flooding		Location	Name	Contact No	
		Location 2					
		Seshasamuthiram					
1. Source of Flooding		Seshasamuthiram Anicut		Location 1			
2. Cause of Flooding (Breach / Overflow/ Encroachment & etc..)		Breached					
3. Rainfall Reacived in the Area (Heavy Down pour data which triggered the event with date)		168 mm 10.11.2015					
4. Relief Centres Operated to tide over the Situations		Seshasamuthiram Govt Primary School					
5. Number of persons evacuated and housed in Relief Camps		NIL					
6. Number of days Relief Camps was in Operation		NIL					
7. Works Taken up During Current Year		Taken		Athanur	1.	K. Ramachindiran	9865220321
					2.	P.Chinnadurai	9626223481
					3.	S. Ramachindiran	9976675656
					4.	V.Velmuragan	9976992162
					5.	P.Kolanjiyappan	8940423041
a.	Temporary Measures taken to restore damaged portions in case of breaches	Taken					
b.	Permanent Measures taken to restore the damaged portions in case of breaches	Awaited for fund from the Govt of Tamilnadu					
c.	Desilting Activites under taken	Taken					
8. Permanent measures identified to be undertaken to minimize the risks in Area. (Diversion canel constructions of retaining wall, converstion of pipe culvert to box culvert etc...)		Taken					

Details of Vulnerable Areas to Flood (Rural -Firka Level) Annexure - I B (i) RISHIVANDIYAM FIRKA

Vulnerable Areas

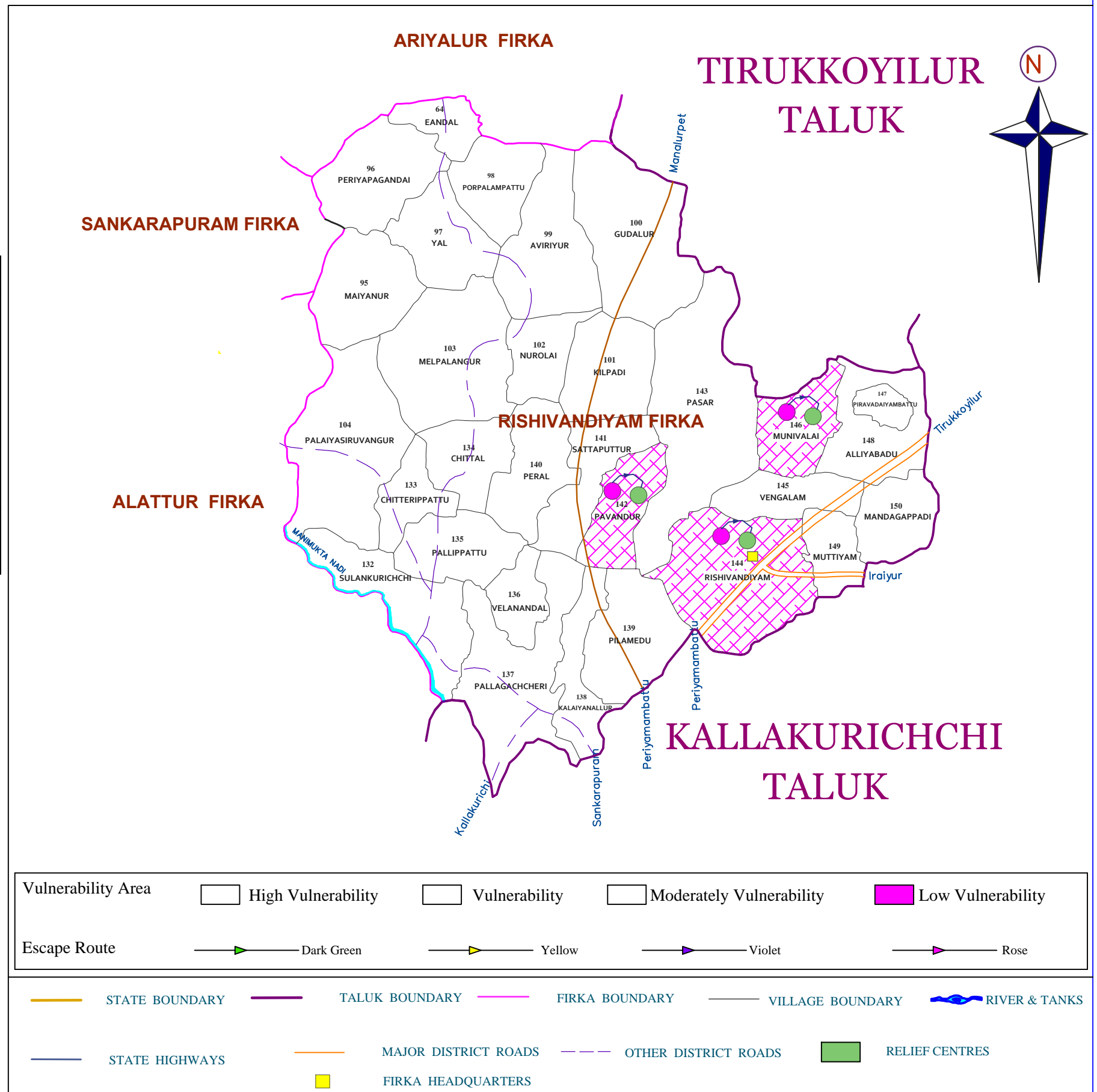
Firka Name ;Rishivandiyam
 Block : Rishivandiyam
 Taluk : Sankarapuram
 District : Villupuram

Details of Vulnerable Areas

Sl.No	Types of Vulnerability in the area	Details of the Area	Inundation details - Water level (ft) /No	Source of Flood	Name of relief centres	Street to be Used escape to relief	Distance to relief Centre (in Km)
1	Low Vulnerable	Rishivandiyam	Nil	Mani Muktha River	Govt High School Rishivandiyam	Nil	With in 0.5 km
2	Low Vulnerable	Pavanthur	Nil		Govt primary School pavanthur	Nil	With in 0.7 km
3	Low Vulnerable	Munivalai	Nil		Community hall Munivalai	Nil	With in 0.5 km

II. Details of Contacts

Name of contact details		Contact Nos
Name of the Nodel Officer	District triable welfare office and monitory officer- kallakurichi	9840556747
Name of the Inter Department Team Leader	1. Paranthaman Z.DT-2 sankarapuram	9944458589
	2. Vengadasubramainyan-bdo rishivanthiyam (v.p)	7094938401
	3. Narayanan - A.E (pwd kallakurichi)	9444171404
	4. Gunabalan - SI (pagandai x road)	9441779124
Nearest Police Station	Pagandai X Road	04151-243228
Nearest Fire Station & Rescue Station	Sankarapuram	04151-235235
Name of Taluk	Sankarapuram	04151-235329



Annexure - I B (ii)

III. Analysis of Vulnerability (RURAL)				IV. Details of First Responders		
Details of Vulnerability	Place of Flooding			Location	Name	Contact No
	Location 1	Location 2	Location 3			
	Rishivandiyam	Pavanthur	Munivalai			
1. Source of Flooding	Rishivandhiyam Tank	Canel Overflow	Canel Overflow	Location 1		
2. Cause of Flooding (Breach / Overflow/ Encroachment & etc..)	Damaged	Overflow in Street	Overflow in Street	Rishivandiyam		
3. Rainfall Reacived in the Area (Heavy Down pour data which triggered the event with date)	10.11.15 - 168 mm	09.11.15 - 120 mm 23.11.15 - 79 mm	09.11.15 - 120 mm 23.11.15 - 79 mm			
4. Relief Centres Operated to tide over the Situations	Govt High School Rishivandiyam	Govt primary School pavanthur	Community hall Munivalai			
5. Number of persons evacuated and housed in Relief Camps	Nil	60	20			
6. Number of days Relief Camps was in Operation	Nil	3	3			
7. Works Taken up During Current Year	Nil	Nil	Nil	Pavanthur		
a. Temporary Measures taken to restore damaged portions in case of breaches	Taken	-	-			
b. Permanent Measures taken to restore the damaged portions in case of breaches	Awaited for fund from the Govt of Tamilnadu	-	-			
c. Desilting Activites under taken	Nil	Work done by B.D.O.	Work done by B.D.O.			
8. Permanent measures identified to be undertaken to minimize the risks in Area. (Diversion canel constructions of retaining wall, converstion of pipe culvert to box culvert etc...)	Nil	-	-			
				Location 2		
				Munivalai		
				Location 3		
				Munivalai		