

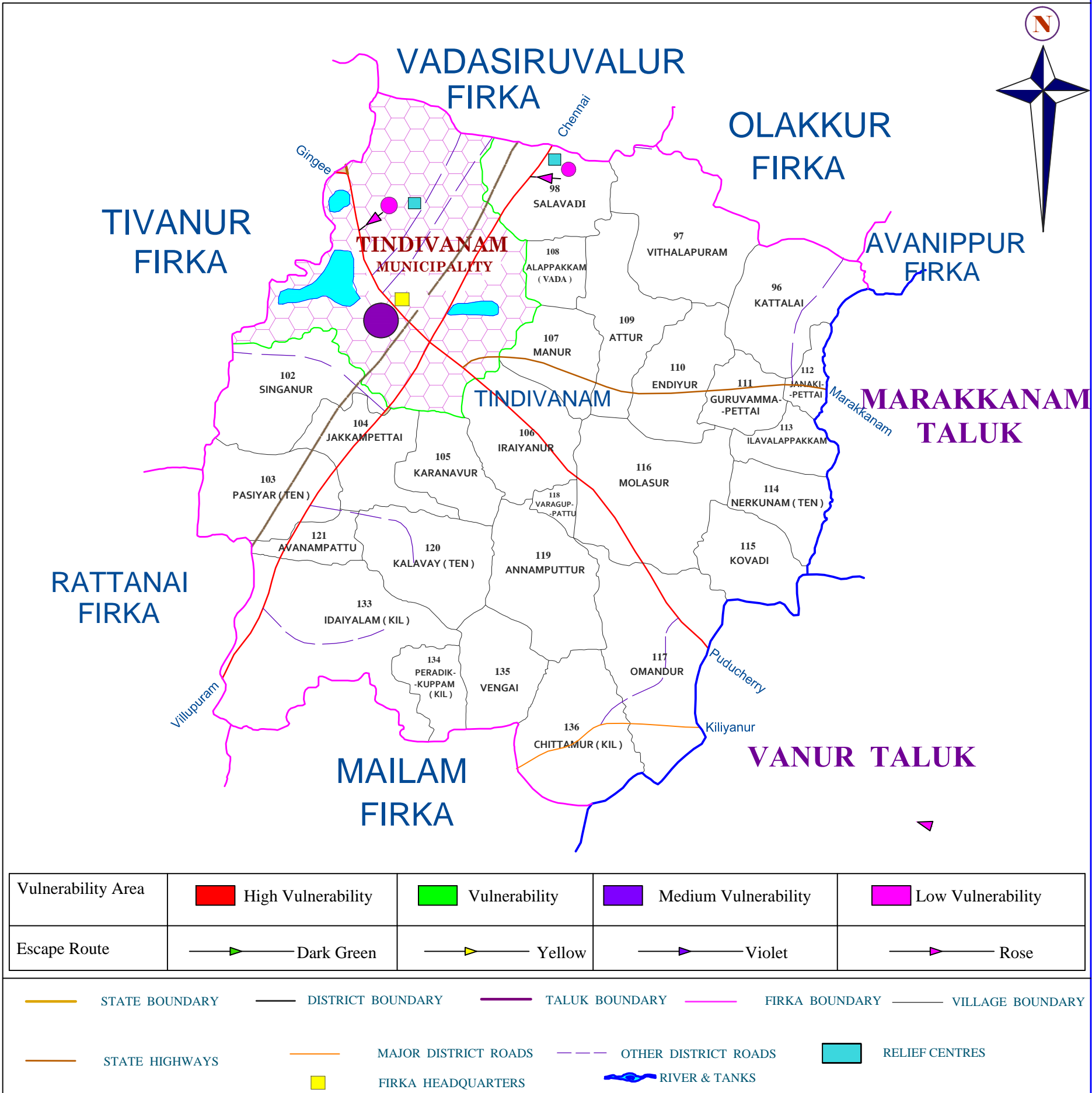
## Details of Vulnerable Areas to Flood (Rural - Firka Level)

### Vulnerable Areas

Firka Name : Tindivanam  
 Block : Tindivanam  
 Taluk : Tindivanam  
 District : Villupuram

Details of Vulnerable Areas							
Sl.No	Types of Vulnerability in the area	Details of the Area	Inundation details - Water level (ft) /No	Source of Flood	Name of relief centres	Street to be Used escape to relief	Distance to relief Centre (in Km)
1	Low Vulnerable	Tindivanam Municipality Ward 1,19,20,26	3 days ( 3 ft)	Canel	Balagopal Thirumana Mandapam	Gingee road Tindivanam	500 mtr
2	Low Vulnerable	Salavathi (Thiru. Vi. Ka. Nagar)	3 days ( 3 ft)	Heavy Rain	Govt. high school salavathi	In the village	-

Details of Contacts			
Sl.No	Name of contact details		Contact Nos
	(1)		(2)
1	Name of the Nodel Officer	Sub Collector . Tindivanam	9445000423
2	Name of the Inter Department Team Leader	1.Tahsildar . Tindivanam	9445000523
		2.Spl. Tahsildar (sss) . Tindivanam	8056082248
3	Nearest Police Station	Tindivanam	9498110186
4	Nearest Fire Station & Rescue Station	Tindivanam	014147 - 222101
5	Name of Taluk	Tindivanam	014147 - 222090



III. Analysis of Vulnerability (RURAL)				IV. Details of First Responders			
Details of Vulnerability		Place of Flooding		Location	Name	Contact No	
		Location 1	Location 2				
		Tindivanam Municipality Ward - 1,19,20,26.	Salavathi ( Thiru. V. Ka. Nagar)				
1. Source of Flooding		Canel	Heavy Rain Fall	<b>Location 1</b>			
2. Cause of Flooding ( Breach / Overflow/ Encroachment & etc..)		Odai Blocked by Bushes	Lake Water Over Flow				
3. Rainfall Reacived in the Area (Heavy Down pour data which triggered the event with date)		09.11.15 - 120 mm	09.11.15 - 120 mm	<b>Tindivanam Municipality Ward - 1,19,20,26.</b>	1.	Magipalan	8825740200
		23.11.15 - 79 mm	23.11.15 - 79 mm		2.	Ganesh	7904881447
4. Relief Centres Operated to tide over the Situations		1. Balagopal Thirumana Mahal 2. Rajarajan Thirumana Mahal	Govt High Sec School		3.	Tharun	7072126376
					4.	Dharani	7845762932
					5.	Poongavanam	8608661132
5. Number of persons evacuated and housed in Relief Camps		20	-	<b>Location 2</b>			
6. Number of days Relief Camps was in Operation		3	-				
7. Works Taken up During Current Year		Nil	Nil	<b>Salavathi ( Thiru. V. Ka. Nagar)</b>	1.	Venkatesan	9500946465
a. Temporary Measures taken to restore damaged portions in case of breaches		Bushes Removed by Municipal Commissioner use of JCB	-		2.	Murugan	9750347865
					3.	Durai	8344690031
b. Permanent Measures taken to restore the damaged portions in case of breaches		-	-		4.	Arun	9942280462
					5.	Parthasarathy	7708871096
c. Desilting Activites under taken		Work done by Municipal Commissioner, Tindivanam	Work done by B.D.O				
8. Permanent measures identified to be undertaken to minimize the risks in Area. ( Diversion canel constructions of retaining wall, converstion of pipe culvert to box culvert etc..)		-	-				

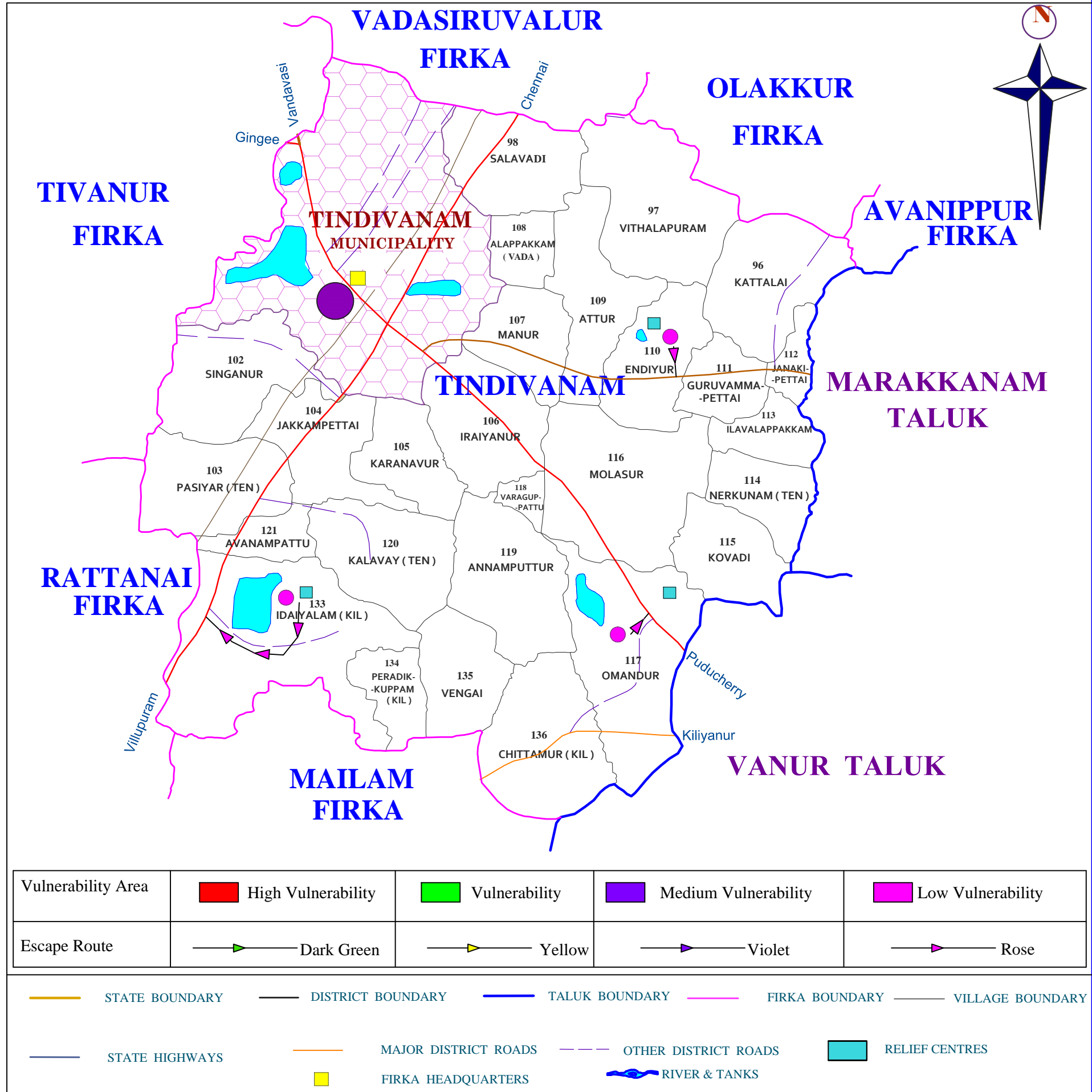
## Details of Vulnerable Areas to Flood (Rural - Firka Level )

### Vulnerable Areas

Firka Name :Tindivanam  
 Block : Marakkanam  
 Taluk : Tindivanam  
 District : Villupuram

Details of Vulnerable Areas							
Sl.No	Types of Vulnerability in the area	Details of the Area	Inundation details - Water level (ft) /No	Source of Flood	Name of relief centres	Street to be Used escape to relief	Distance to relief Centre (in Km)
1	Low Vulnerable	Endiyur	3 days ( 3 ft)	Heavy Rain	Govt. high school Endiyur	In the village	1 km
2	Low Vulnerable	Kiz - Edayalam	3 days ( 3 ft)	Canel	Govt. high school Kiz - Edayalam	In the village	27mts
3	Low Vulnerable	Omandur	3 days ( 3 ft)	Canel	Govt. high school Omandur	In the village	300 mts

Details of Contacts			
Sl.No	Name of contact details		Contact Nos
	(1)		(2)
1	Name of the Nodel Officer	Sub Collector . Tindivanam	9445000423
2	Name of the Inter Department Team Leader	1.Tahsildar . Tindivanam	9445000523
		2.Spl. Tahsildar (sss) . Tindivanam	8056082248
3	Nearest Police Station	Tindivanam	9498110186
4	Nearest Fire Station & Rescue Station	Tindivanam	014147 - 222101
5	Name of Taluk	Tindivanam	014147 - 222090



III. Analysis of Vulnerability (RURAL)					IV. Details of First Responders		
Details of Vulnerability		Place of Flooding			Location	Name	Contact No
		Location 1	Location 2	Location 3			
		Endiyur	Kil Edaiyalam	Omandur			
1. Source of Flooding		Heavy Rain Fall	Canel	Canel	<b>Location 1</b>		
2. Cause of Flooding ( Breach / Overflow/ Encroachment & etc..)		Flood water in street due to haevy rain fall	Flood water in street due to haevy rain fall	Flood water in street due to haevy rain fall			
3. Rainfall Reacived in the Area (Heavy Down pour data which triggered the event with date)		9.11.15 - 120 mm 23.11.15 - 79 mm	9.11.15 - 120 mm 23.11.15 - 79 mm	9.11.15 - 120 mm 23.11.15 - 79 mm	<b>Endiyur</b>	1. Gnanam	9865693245
4. Relief Centres Operated to tide over the Situations		Govt.School	Govt.School	Govt.School		2. Babu	9655332117
5. Number of persons evacuated and housed in Relief Camps		-	50	-		3. Suresh	9626808647
6. Number of days Relief Camps was in Operation		-	4	-		4. Manigandan	9500407916
7. Works Taken up During Current Year		Nil	Nil	Nil		5. Parthiban	9943851350
a. Temporary Measures taken to restore damaged portions in case of breaches		-	-	-	<b>Kil Edaiyalam</b>	1. Anbu	9585887084
b. Permanent Measures taken to restore the damaged portions in case of breaches		-	-	-		2. Rajesh Kannan	8940018465
c. Desilting Activites under taken		Work done by B.D.O	Work done by B.D.O	Work done by B.D.O		3. Amutha	9655562456
8. Permanent measures identified to be undertaken to minimize the risks in Area. ( Diversion canel constructions of retaining wall, converstion of pipe culvert to box culvert etc...)		-	-	-		4. Saraswathi	9585938600
						5. Karpagam	9047679918
					<b>Location 3</b>		
					<b>Omandur</b>	1. Saravanan	9894265171
						2. Ganesan	9047680057
						3. Kuppusamy	8072520780
						4. Indhirani	8144556336
						5. Sathiya	9150053289

## Details of Vulnerable Areas to Flood ( Rural -Firka Level )

### Vulnerable Areas

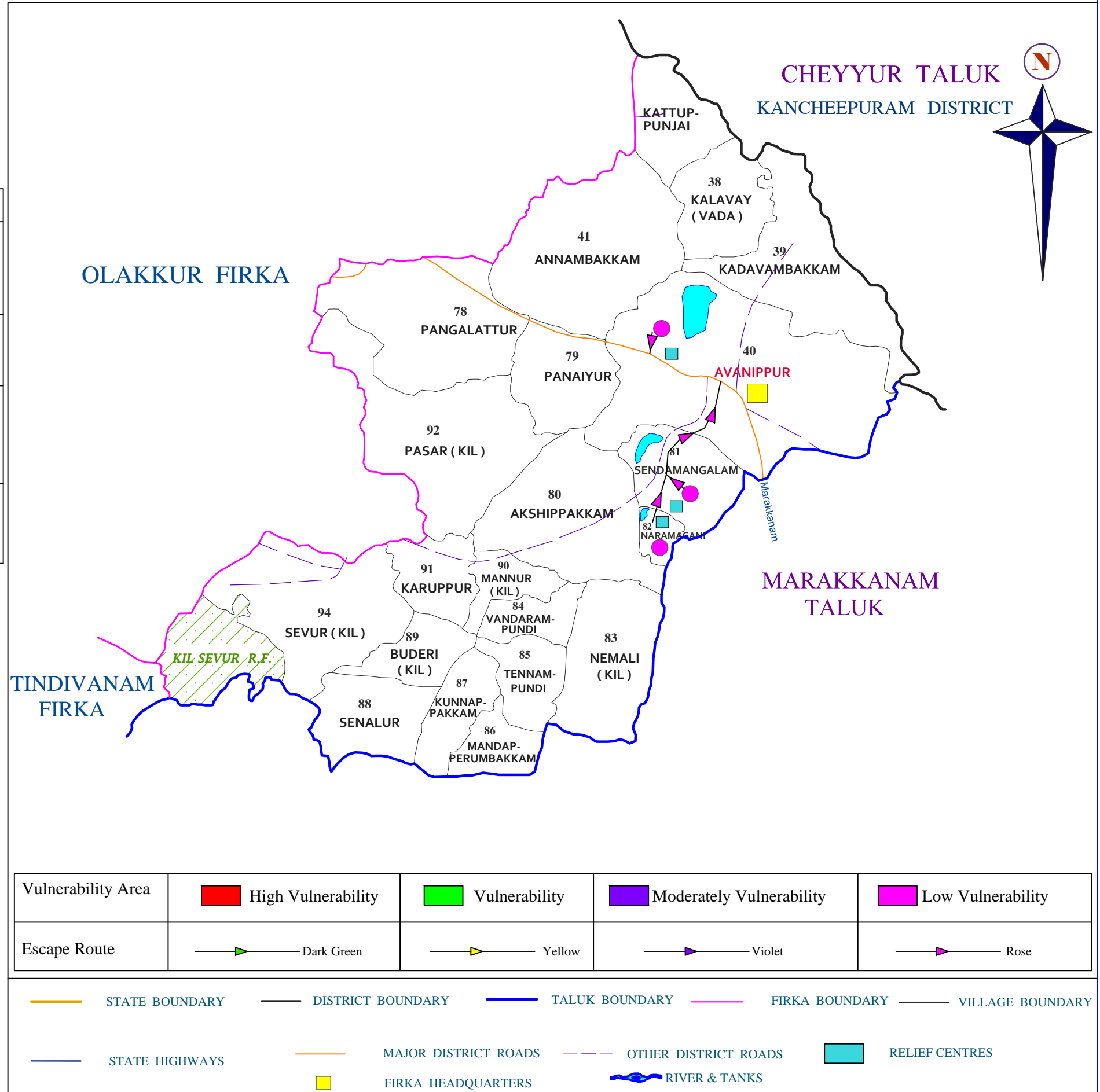
Firka Name : Avanippur  
 Block : Olakkur  
 Taluk : Tindivanam  
 District : Villupuram

#### I.Details of Vulnerable Areas

Sl.No	Types of Vulnerability in the area	Details of the Area	Inundation details - Water level (ft) /No	Source of Flood	Name of relief centres	Street to be Used escape to relief	Distance to relief Centre (in Km)
1	Low Vulnerable	Naramagani	3 days (3ft)	Canel flow	P.U. School Naramagani	-	In the village
2	Low Vulnerable	Aavanippur	3 days (3ft)	Canel flow	Govt. Hec. Sec. School. Avanippur	-	In the village
3	Low Vulnerable	Senthamangalam	3 days (3ft)	Canel flow	P.U. School Senthamangalam	-	In the village

#### II.Details of Contacts

Sl.No	Name of contact details (1)		Contact Nos (2)
1	Name of the Nodel Officer	Sub Collector . Tindivanam	9445000423
2	Name of the Inter Department Team Leader	1.Tahsildar . Tindivanam	9445000523
		2.Spl. Tahsildar (ADW) . Tindivanam	9486538051
3	Nearest Police Station	Olakkur	9498100501
4	Nearest Fire Station & Rescue Station	Tindivanam	014147 - 222101
5	Name of Taluk	Tindivanam	014147 - 222090





III. Analysis of Vulnerability (RURAL)					IV. Details of First Responders			
Details of Vulnerability		Place of Flooding			Location	Name	Contact No	
		Location 1	Location 2	Location 3				
		Naramagani	Avanippur	Senthamangalam				
1. Source of Flooding		Canel Overflow	Canel Overflow	Canel Overflow	<b>Location 1</b>			
2. Cause of Flooding ( Breach / Overflow/ Encroachment & etc..)		Overflow in Street	Overflow in Street	Overflow in Street				
3. Rainfall Reacived in the Area (Heavy Down pour data which triggered the event with date)		09.11.15 - 120 mm 23.11.15 - 79 mm	09.11.15 - 120 mm 23.11.15 - 79 mm	09.11.15 - 120 mm 23.11.15 - 79 mm	<b>Naramagani</b>	1. Gurunathan	9095083809	
4. Relief Centres Operated to tide over the Situations		Panchayat Union School	G.H.S. School	PUPS School		2. Iyyappan	9786607207	
5. Number of persons evacuated and housed in Relief Camps		80	60	20		3. Theerthamalai	8940847103	
6. Number of days Relief Camps was in Operation		2	3	3		4. Baskar	9940274266	
7. Works Taken up During Current Year		Nil	Nil	Nil	<b>Location 2</b>			
a.	Temporary Measures taken to restore damaged portions in case of breaches	Wall and the bunds constructed by the village people during flood	-	-	<b>Avanippur</b>	1. Eaganathan	9843767278	
						2. Sathish	9003338861	
						3. Udhayasuriyan	9840237881	
						4. Banu	6380432319	
						5. Vedhakumari	7395956352	
b.	Permanent Measures taken to restore the damaged portions in case of breaches	-	-	-	<b>Location 3</b>			
c.	Desilting Activites under taken	Work done by B.D.O.	Work done by B.D.O.	Work done by B.D.O.	<b>Senthamangalam</b>	1. Muniyammal	7373834112	
8. Permanent measures identified to be undertaken to minimize the risks in Area. ( Diversion canel constructions of retaining wall, converstion of pipe culvert to box culvert etc...)		The Bridge is Constructed	-	-		2. Rangasamy	9965258130	
						3. Yuvaraj	8248512388	
						4. Janagiraman	8220688091	
						5. Jothi	9843388752	

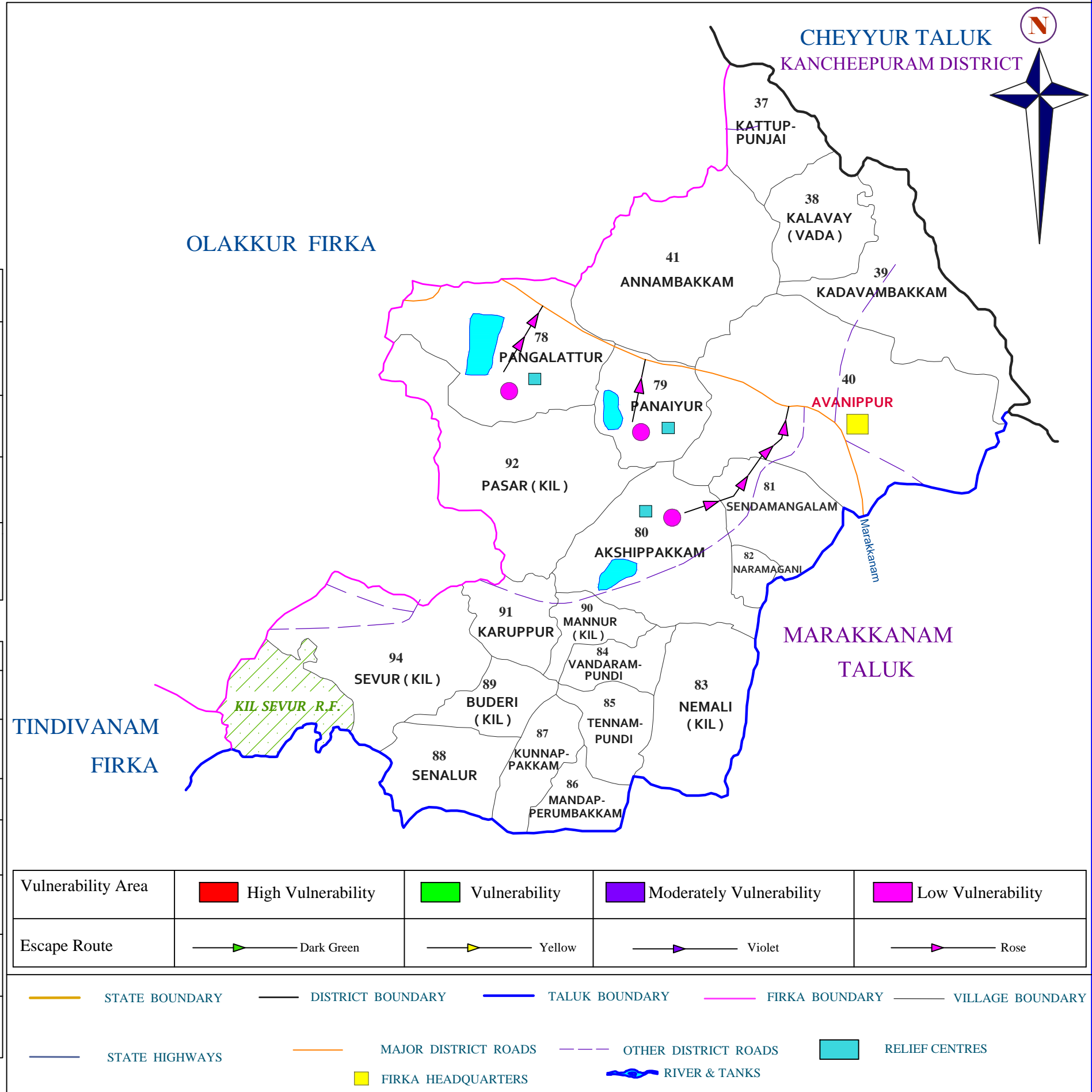
## Details of Vulnerable Areas to Flood ( Rural -Firka Level )

### Vulnerable Areas

Firka Name : Avanippur  
 Block : Olakkur  
 Taluk : Tindivanam  
 District : Villupuram

I.Details of Vulnerable Areas							
SR. NO	Types of Vulnerability in the area	Details of the Area	Inundation details - Water level (ft) /No	Source of Flood	Name of relief centres	Street to be Used escape to relief	Distance to relief Centre (in Km)
1	Low Vulnerable	Pankolathur	4 days (3 ft)	Canel Overflow	Govt. ADW Middle School, Pankolathur	-	1 Km
2	Low Vulnerable	Panaiyur	4 days (3 ft)	Canel Overflow	Govt. ADW Middle School, Pankolathur	-	1 Km
3	Low Vulnerable	Atchipakkam	3 days (3ft)	Canel Overflow	Govt. ADW Hostel, Atchipakkam	-	In the village

II.Details of Contacts			
Sl.No	Name of contact details (1)		Contact Nos (2)
1	Name of the Nodel Officer	Sub Collector . Tindivanam	9445000423
2	Name of the Inter Department Team Leader	1.Tahsildar . Tindivanam	9445000523
		2.Spl. Tahsildar (ADW) . Tindivanam	9486538051
3	Nearest Police Station	Olakkur	9498100501
4	Nearest Fire Station & Rescue Station	Tindivanam	014147 - 222101
5	Name of Taluk	Tindivanam	014147 - 222090



III. Analysis of Vulnerability (RURAL)					IV. Details of First Responders		
Details of Vulnerability		Place of Flooding			Location	Name	Contact No
		Location 1	Location 2	Location 3			
		Pankolathur	Panaiyur	Atchipakkam			
1. Source of Flooding		Canel Overflow	Canel Overflow	Canel Overflow	<b>Location 1</b>		
2. Cause of Flooding ( Breach / Overflow/ Encroachment & etc..)		Over Flow	Flood Water in Street	Over Flow			
3. Rainfall Reacived in the Area (Heavy Down pour data which triggered the event with date)		09.11.15 - 120 mm 23.11.15 - 79 mm	09.11.15 - 120 mm 23.11.15 - 79 mm	09.11.15 - 120 mm 23.11.15 - 79 mm	<b>Pankolathur</b>	1. Kottieswaran	7448486445
4. Relief Centres Operated to tide over the Situations		Community Hall	Community Hall	Adi Dravidar Welfare Hostel		2. Suresh	7395924245
5. Number of persons evacuated and housed in Relief Camps		150	100	150		3. Maran	7871137995
6. Number of days Relief Camps was in Operation		1	1	5		4. Chithra	8682921335
7. Works Taken up During Current Year		Nil	Nil	Nil		5. Manjula	6383221227
a. Temporary Measures taken to restore damaged portions in case of breaches		Due to Heavy Rain, Excess Water Overflow From Lake, After flood position comes to Normal	Bushes are removed Desilting Work done by B.D.O	Due to Heavy Rain, Excess Water Overflow From Lake, After flood position comes to Normal	<b>Panaiyur</b>	1. Kottieswaran	7448486445
b. Permanent Measures taken to restore the damaged portions in case of breaches		Canel should be Desilting	Canel should be Desilting	Canel should be Desilting		2. Yuvaraj	9790680046
c. Desilting Activites under taken		Work done by B.D.O	Work done by B.D.O	Work done by B.D.O		3. Elilarasi	959796109
8. Permanent measures identified to be undertaken to minimize the risks in Area. ( Diversion canel constructions of retaining wall, converstion of pipe culvert to box culvert etc...)		Does not Arise	Does not Arise	Does not Arise		4. Anjalai	9626755364
						5. Baby	8148915160
					<b>Location 3</b>		
					<b>Atchipakkam</b>	1. Therthamalai	8940847103
						2. Vetrivel	9500914569
						3. Ramesh	8939495947
						4. Ammu	9704154420



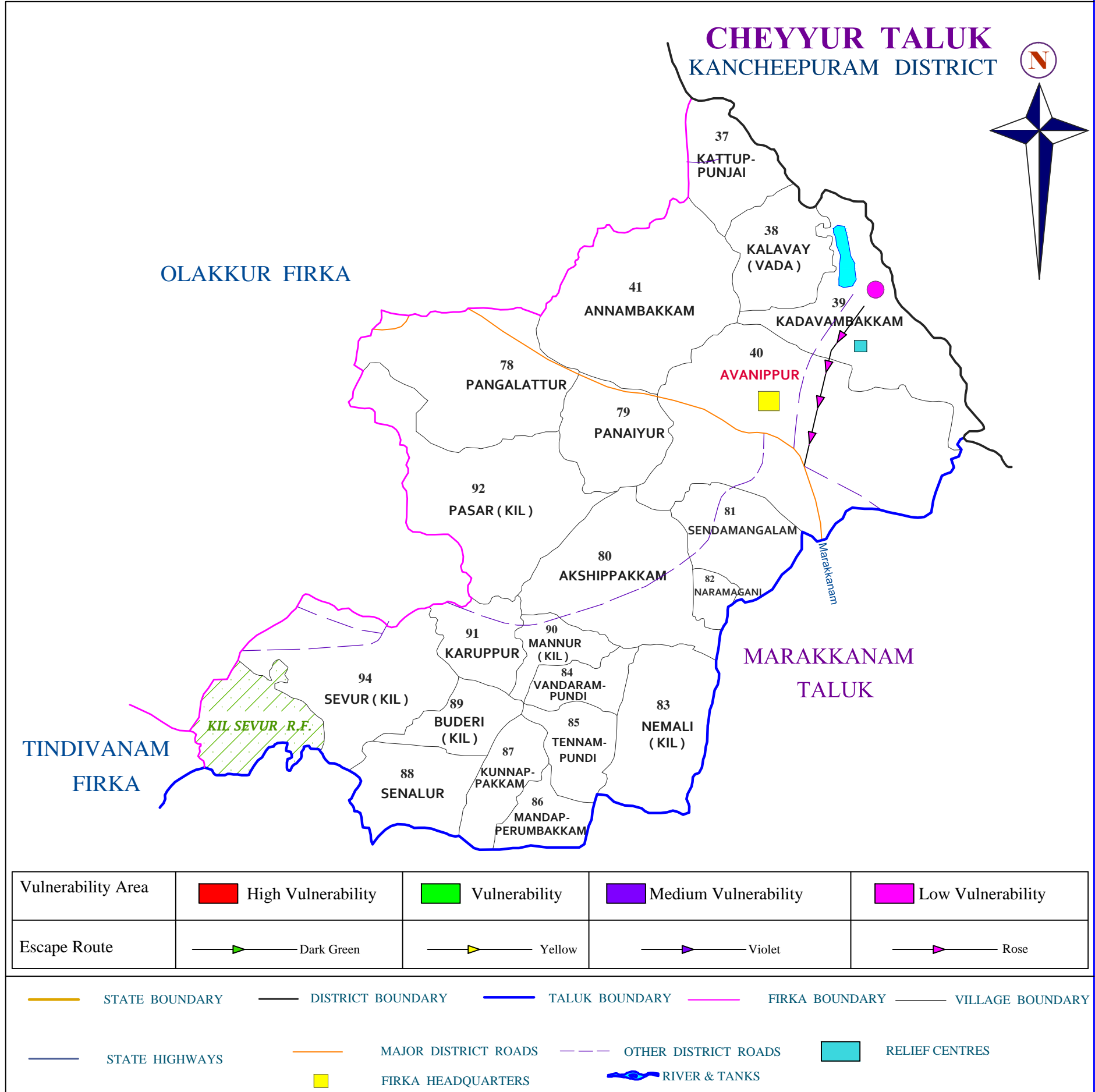
## Details of Vulnerable Areas to Flood ( Rural -Firka Level )

### Vulnerable Areas

Firka Name : Avanippur  
 Block : Olakkur  
 Taluk : Tindivanam  
 District : Villupuram

I.Details of Vulnerable Areas							
SL.No.	Types of Vulnerability in the area	Details of the Area	Inundation details -Water level (ft) /No	Source of Flood	Name of relief centres	Street to be Used escape to relief	Distance to relief Centre (in Km)
1	Low Vulnerable	Kadavam bakkam	4 days (3ft)	Periya Eri flow	P.U. School Kadavambakkam	-	In the village

II.Details of Contacts			
SL.No.	Name of contact details (1)		Contact Nos (2)
1	Name of the Nodel Officer	Sub Collector . Tindivanam	9445000423
2	Name of the Inter Department Team Leader	1.Tahsildar . Tindivanam	9445000523
		2.Spl. Tahsildar (ADW) . Tindivanam	9486538051
3	Nearest Police Station	Olakkur	9498100501
4	Nearest Fire Station & Rescue Station	Tindivanam	014147 - 222101
5	Name of Taluk	Tindivanam	014147 - 222090



III. Analysis of Vulnerability (RURAL)		IV. Details of First Responders				
Details of Vulnerability		Place of Flooding		Location	Name	Contact No
		Location				
		Kadavambakkam				
1. Source of Flooding		Periya Eri Overflow		Kadavambakkam	1. Kannapiran	9500903826
2. Cause of Flooding ( Breach / Overflow/ Encroachment & etc..)		Over Flow				
3. Rainfall Reacived in the Area (Heavy Down pour data which triggered the event with date)		09.11.15 - 120 mm 23.11.15 - 79 mm				
4. Relief Centres Operated to tide over the Situations		P.U.P. School , Kadavampakkam				
5. Number of persons evacuated and housed in Relief Camps		750				
6. Number of days Relief Camps was in Operation		3				
7. Works Taken up During Current Year		Desilting Work Done				
a.	Temporary Measures taken to restore damaged portions in case of breaches	Now Bridge, Roads and Canel Repaired				
b.	Permanent Measures taken to restore the damaged portions in case of breaches	Bridge, Roads, Canel Repaired				
c.	Desilting Activites under taken	Work Done by B.D.O.				
8. Permanent measures identified to be undertaken to minimize the risks in Area. ( Diversion canel constructions of retaining wall, conversion of pipe culvert to box culvert etc...)		To Minimise the risk, Constructions of Pipe Culvert to Box Calvert				

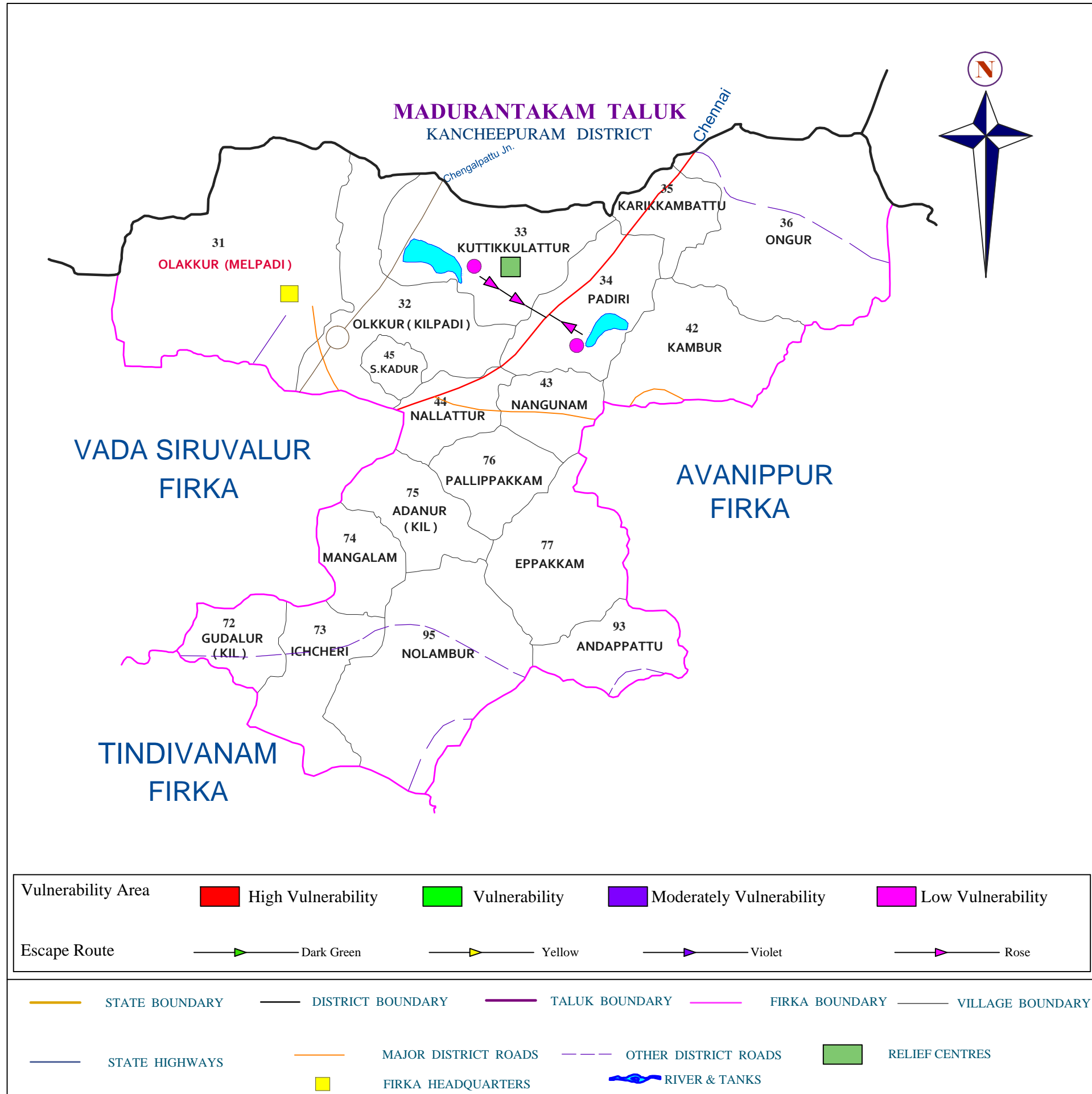
# Details of Vulnerable Areas to Flood ( Rural - Olakkur Firka Level )

## Vulnerable Areas

Firka Name : Olakkur  
 Block : Olakkur  
 Taluk : Tindivanam  
 District : Villupuram

Details of Vulnerable Areas							
Sl.No	Types of Vulnerability in the area	Details of the Area	Inundation details - Water level (ft) /No	Source of Flood	Name of relief centres	Street to be Used escape to relief	Distance to relief Centre (in Km)
1	Low Vulnerable	Pathiri	3 days (3 ft)	Canel	Govt. High School, Kuchikolathur	In the village	-
2	Low Vulnerable	Kuchikolathur	3 days (3 ft)	Canel	Govt. High School, Kuchikolathur	In the village	-

Details of Contacts		
Name of contact details		Contact Nos
Name of the Nodel Officer	Sub Collector . Tindivanam	9445000423
Name of the Inter Department Team Leader	1.Tahsildar . Tindivanam	9445000523
	2.Spl. Tahsildar (Stamp) . Tindivanam	9791557364
Nearest Police Station	Olakkur	9498100501
Nearest Fire Station & Rescue Station	Tindivanam	014147 - 222101
Name of Taluk	Tindivanam	014147 - 222090



## Annexure - II A (ii)

III. Analysis of Vulnerability (RURAL)				IV. Details of First Responders			
Details of Vulnerability		Place of Flooding			Name	Location	Contact No
		Location 1	Location 2	Location 3			
		Pathri	Kuchikolothur				
1. Source of Flooding		Canel	Canel	-	<b>Location 1</b>		
2. Cause of Flooding ( Breach / Overflow/ Encroachment & etc..)		Flood Watter in Street Due to Heavy rain	Over rain Overflod Heavy rain	-			
3. Rainfall Reacived in the Area (Heavy Down pour data which triggered the event with date)		09.11.2015 mm 23.11.2015-79 mm	09.11.2015 mm 23.11.2015-79 mm	-	Pathri	1. Thangaraji	9790437324
4. Relief Centres Operated to tide over the Situations		-	Anganvadi Center	-		2. Rajaram	9443093938
5. Number of persons evacuated and housed in Relief Camps		0	55	-		3. Neelagandan	9796532477
6. Number of days Relief Camps was in Operation		0	3	-		4. Indhira	9865316568
7. Works Taken up During Current Year		Nil	A Bridge has been constructed on the way to Kuchikolathur over ongur river	-		5. Kasthuri	9626084087
a.	Temporary Measures taken to restore damaged portions in case of breaches	Nil	Sandbage has been put on the river boders	-	Kuchikolothur	1. Malathi	9698978463
b.	Permanent Measures taken to restore the damaged portions in case of breaches	Nil	Construction of bridge	-		2. Mani	9976420507
c.	Desilting Activites under taken	Word done by BDO	Work doon by PWD	-		3. Thiyagu	9942798368
8. Permanent measures identified to be undertaken to minimize the risks in Area. ( Diversion canel constructions of retaining wall, converstion of pipe culvert to box culvert etc...)		Nil	Construction of bridge	-		4. Muthulakshmi	9715819355
						5. Crishrani	9894373475

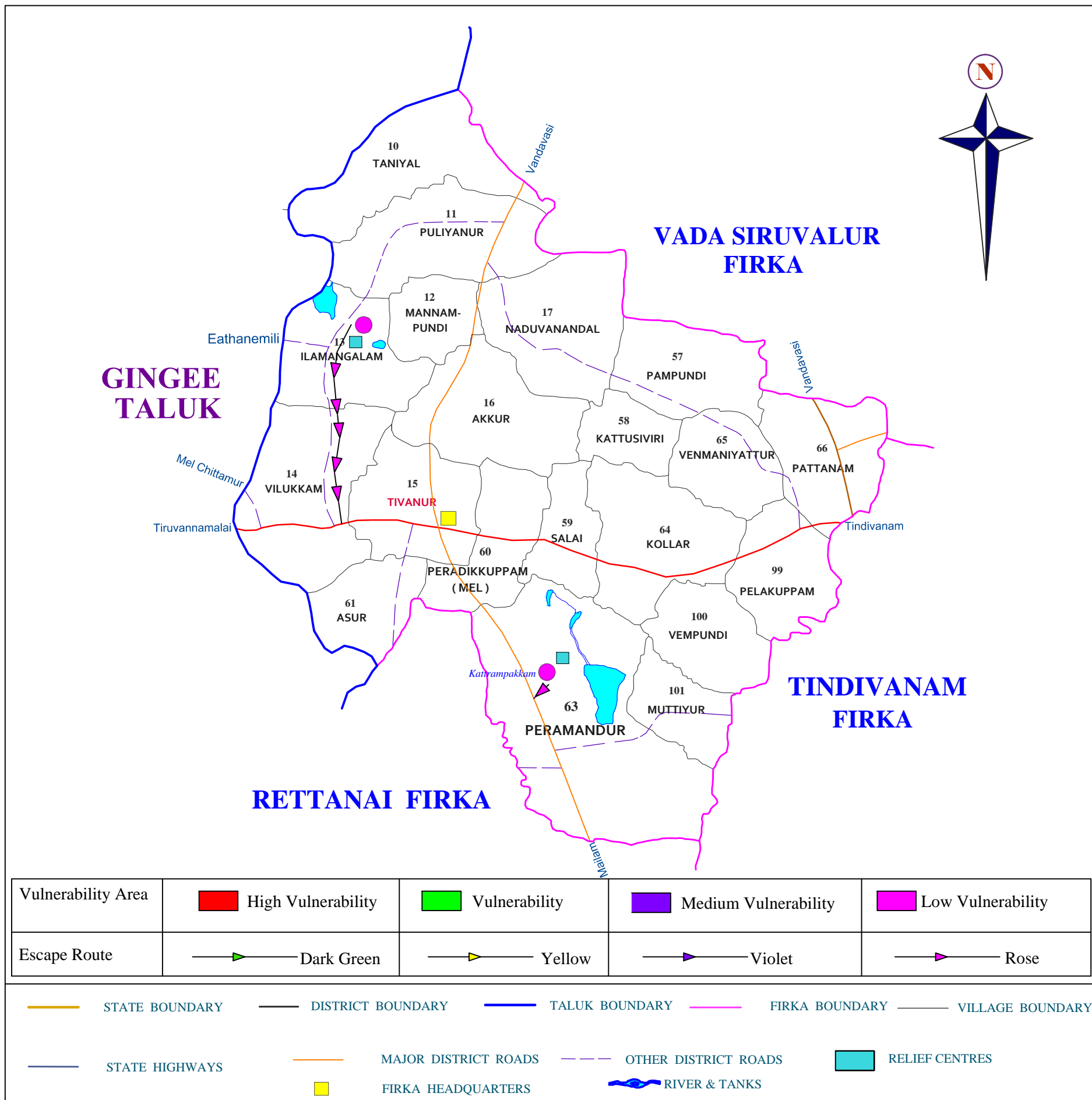
## Details of Vulnerable Areas to Flood ( Rural - Firka Level )

### Vulnerable Areas

Firka Name : Tivanur  
 Block : Mailam  
 Taluk : Tindivanam  
 District : Villupuram

Details of Vulnerable Areas							
Sl.No	Types of Vulnerability in the area	Details of the Area	Inundation details - Water level (ft) /No	Source of Flood	Name of relief centres	Street to be Used escape to relief	Distance to relief Centre (in Km)
1	Low Vulnerable	Ilamangalam	3 days (3 ft)	Canel	R.C. Primary School, Ilamangalam	in the village	-
2	Low Vulnerable	Kattrampakkam H/O Paramandur	2 days (3 ft)	Odai	Anganvadi Maiyam, Kattrampakkam	in the village	-

Details of Contacts			
Sl.No	Name of contact details (1)		Contact Nos (2)
1	Name of the Nodel Officer	Sub Collector . Tindivanam	9445000423
2	Name of the Inter Department Team Leader	1.Tahsildar . Tindivanam	9445000523
		2.Spl. Tahsildar (ULT) . Tindivanam	9976951669
3	Nearest Police Station	Vellimedupettai & Mailam	9498145100 & 04147 - 241226
4	Nearest Fire Station & Rescue Station	Tindivanam	014147 - 222101
5	Name of Taluk	Tindivanam	014147 - 222090



Vulnerability Area	<span style="color: red;">■</span> High Vulnerability	<span style="color: green;">■</span> Vulnerability	<span style="color: purple;">■</span> Medium Vulnerability	<span style="color: pink;">■</span> Low Vulnerability
Escape Route	<span style="color: darkgreen;">→</span> Dark Green	<span style="color: yellow;">→</span> Yellow	<span style="color: violet;">→</span> Violet	<span style="color: rose;">→</span> Rose
— STATE BOUNDARY    — DISTRICT BOUNDARY    — TALUK BOUNDARY    — FIRKA BOUNDARY    — VILLAGE BOUNDARY				
— STATE HIGHWAYS    — MAJOR DISTRICT ROADS    — OTHER DISTRICT ROADS    ■ RELIEF CENTRES				
■ FIRKA HEADQUARTERS    — RIVER & TANKS				



III. Analysis of Vulnerability (RURAL)				IV. Details of First Responders			
Details of Vulnerability		Place of Flooding		Location	Name	Contact No	
		Location 1	Location 2				
		Ilamangalam	Kattrampakkam <sup>(H/O)</sup> Peramandur				
1. Source of Flooding		Canel & Odai	Canel & Odai	<b>Location 1</b>			
2. Cause of Flooding ( Breach / Overflow/ Encroachment & etc..)		Odai Blocked by Bushes	Lake Water Overflow				
3. Rainfall Reacived in the Area (Heavy Down pour data which triggered the event with date)		9.11.15 - 120 mm	9.11.15 - 120 mm	<b>Ilamangalam</b>	1.	Rubalingam	6383171558
		23.11.15 - 79 mm	23.11.15 - 79 mm		2.	Ramu	8778264445
4. Relief Centres Operated to tide over the Situations		R.C.Primary School	P.U.P. School		3.	Kanniyappan	9629930839
					4.	Rani	9677835599
					5.	Sasikala	8778003022
5. Number of persons evacuated and housed in Relief Camps		20	10	<b>Location 2</b>			
6. Number of days Relief Camps was in Operation		3	3				
7. Works Taken up During Current Year		-	-	<b>Kattrampakkam H/O Peramandur</b>	1.	Sakthivel	7399559002
a. Temporary Measures taken to restore damaged portions in case of breaches		-	-		2.	Kamalakannan	9751037649
					3.	Vignesh	8870002505
b. Permanent Measures taken to restore the damaged portions in case of breaches		-	-		4.	Priya	9739590149
					5.	Meena	9710937649
c. Desilting Activites under taken		Work done by B.D.O	Work done by B.D.O				
8. Permanent measures identified to be undertaken to minimize the risks in Area. ( Diversion canel constructions of retaining wall, converstion of pipe culvert to box culvert etc...)		-	-				

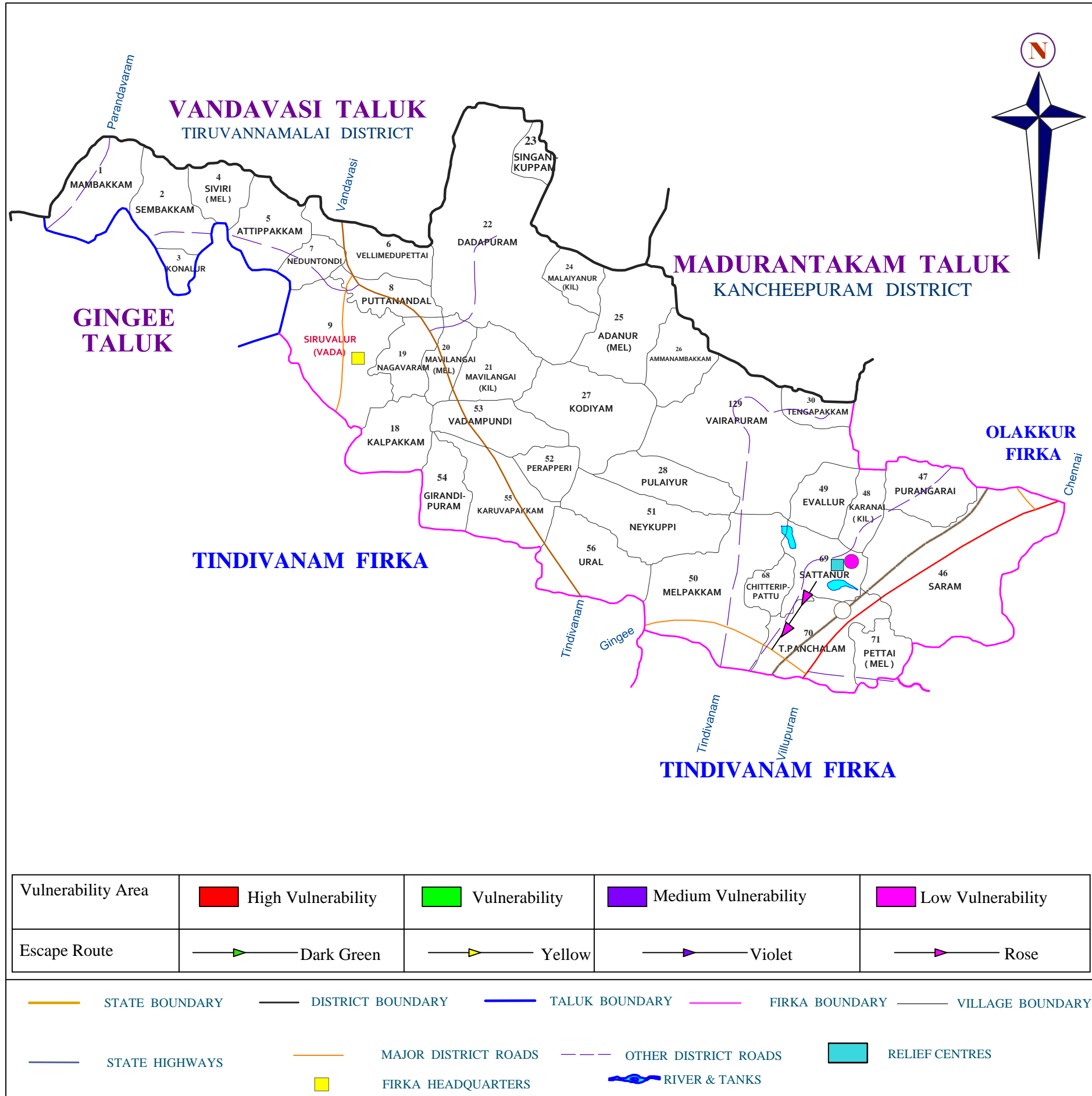
# Details of Vulnerable Areas to Flood ( Rural - Firka Level )

## Vulnerable Areas

Firka Name : Vada siruvalur  
 Block : Olakkur  
 Taluk : Tindivanam  
 District : Villupuram

Details of Vulnerable Areas							
Sl.No	Types of Vulnerability in the area	Details of the Area	Inundation details - Water level (ft) /No	Source of Flood	Name of relief centres	Street to be Used escape to relief	Distance to relief Centre (in Km)
1	Low Vulnerable	Sathanur	2 days (3 ft)	Canel	P.U. School, Sathanur	In the Village	-

Details of Contacts			
Sl.No	Name of contact details (1)		Contact Nos (2)
1	Name of the Nodel Officer	Sub Collector . Tindivanam	9445000423
2	Name of the Inter Department Team Leader	1.Tahsildar . Tindivanam	9445000523
		2.Spl. Tahsildar (sss) . Tindivanam	8056082248
3	Nearest Police Station	Olakkur	9498100501
4	Nearest Fire Station & Rescue Station	Tindivanam	014147 - 222101
5	Name of Taluk	Tindivanam	014147 - 222090



III. Analysis of Vulnerability (RURAL)		IV. Details of First Responders					
Details of Vulnerability		Place of Flooding		Location	Name	Contact No	
		Location					
		Sattanur					
1. Source of Flooding		Canel		Sattanur	1.	Balaraman	9894589615
2. Cause of Flooding ( Breach / Overflow/ Encroachment & etc..)		Panchayat Lake Water Overflow					
3. Rainfall Reacived in the Area (Heavy Down pour data which triggered the event with date)		9.11.15 - 120 mm 23.11.15 - 79 mm					
4. Relief Centres Operated to tide over the Situations		P.U. School, Sathanur					
5. Number of persons evacuated and housed in Relief Camps		-					
6. Number of days Relief Camps was in Operation		-					
7. Works Taken up During Current Year		-					
a.	Temporary Measures taken to restore damaged portions in case of breaches	-					
b.	Permanent Measures taken to restore the damaged portions in case of breaches	-					
c.	Desilting Activites under taken	Work Done By B.D.O					
8. Permanent measures identified to be undertaken to minimize the risks in Area. ( Diversion canel constructions of retaining wall, converstion of pipe culvert to box culvert etc...)		-					