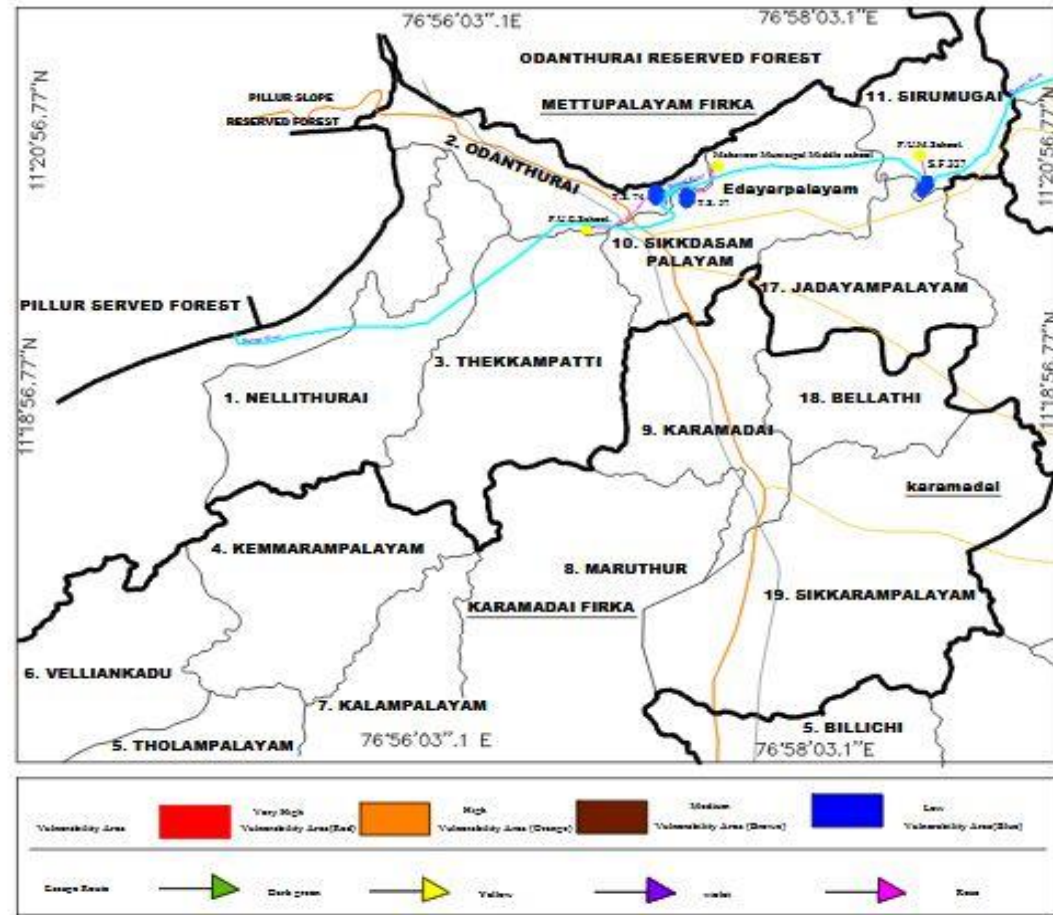


Details Of Vulnerable Areas To Flood (Urban - Ward Level)



Vulnerable Areas						
Ward No : 7, 2 & 14						
Name of the Local Body : Mettupalayam Municipality & Sirumugai TP						
Zone No : Mettupalayam						
District : Coimbatore						
I. Details of vulnerability area						
Types of vulnerability in the area	Details of the area	Inundation water level (ft) No of days	source of flood	Name of relief center	street to be used escape to relief center	Distance to relief center (in km)
1	2	3	4	5	6	7
low vulnerability	Chikkasampalayam (Kanja Varman Street)	2ft/2days	Bavanni River	Mahaveer Municipal Middle School	Sankar Nagar	1 K.M
low vulnerability	Odanthurai (Indira Nagar)	2ft/2days	Bavanni River	P.U.E.SCHOOL	Domapalayam Road	700 M
low vulnerability	Sirumugai (Muthururai)	2ft/2days	Bavanni River	P.U.M.SCHOOL	Muthururai	700 M

II.Details of Contacts		
Name of the Contact Details (Name and Designation)		contact No
	(1)	(2)
1.Name of the Nodal officer	Thiru. S.Karmegam, IAS Sub-Collector, Coimbatore-North	0422-2644450 94421-44401
2.Name of the Inter Department Team Leader	Tmt. Malavan, Deputy BDO, Karamadai	78109 75697
3.Nearest Police Station	Sirumugai	04254 - 252094
4.Nearest Fire and rescue station	Mettupalayam	04254 - 222299
5.Name of the taluk	Mettupalayam	04254 - 222153



Note: Vulnerability Area Maps – Urban Areas – Ward wise and not more than 3 locations in each map alone to be marked. If more than 3 location are there in the Ward, additional maps to be prepared according to the numbers.

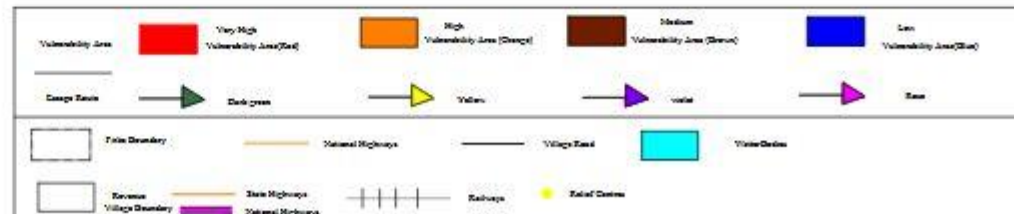
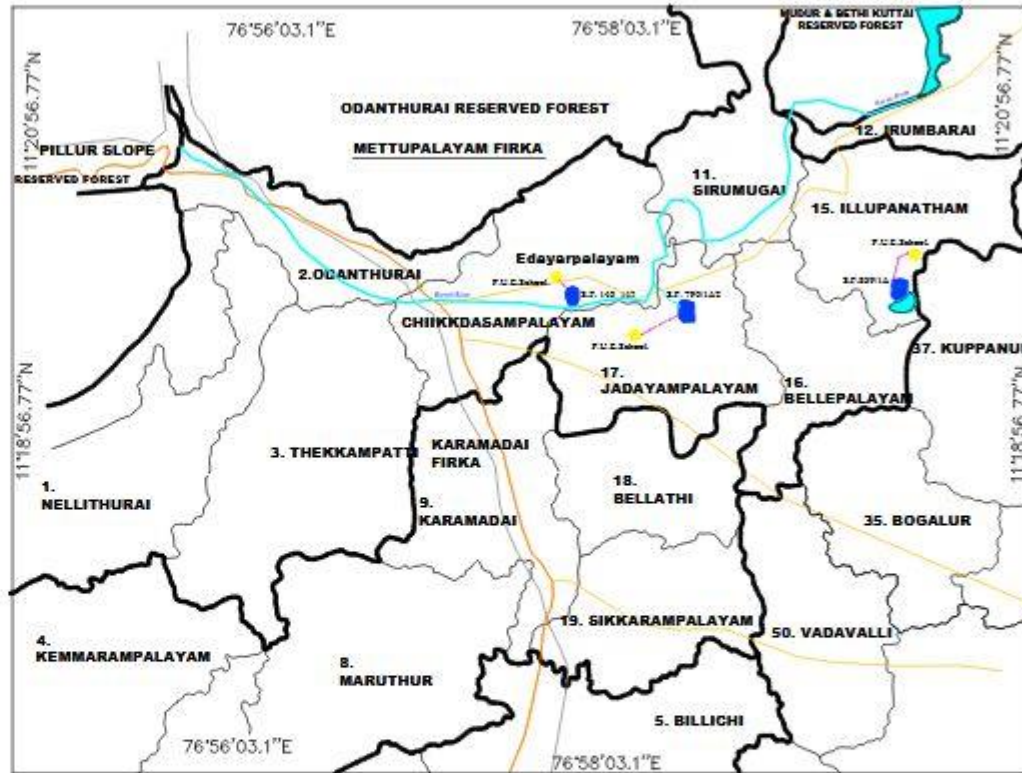
III. Analysis of Vulnerability (URBAN)				IV. Details of First Responders				
Details of Vulnerability		Place of Flooding			Name	Location	Contact No.	
		Location 1	Location 2	Location 3				
		Chikkathasampalayam (Kunja Vannan Street)	Odanthurai (Indra Nagar)	Sirumugai (TP) (Mulathurai)				
1. Source of Flooding		Overflow of Bhavani River surplus course during Heavy Rains.			Location 1			
2. Cause of Flooding (Breach/Overflow/Encroachment etc.,)		Heavy Rain and Overflow of Bhavani River surplus course, adjoining area, Chikkathasampalayam, Odanthurai, Sirumugai – Inundated areas			Tmt.Jothi	1.	Chikkathasampalayam	9788174653
					Tmt.Theivanai	2.	Chikkathasampalayam	9789735457
3. Rainfall received in that area (Heavy down pour data which triggered the event with date)		60mm			Thiru.Palanisamy	3.	Chikkathasampalayam	7867097210
					Thiru.Balan	4.	Chikkathasampalayam	9976827302
4. Relief Centres operated to tide over the situation		Mahaveer Municipal Middle School, Sankar Nagar P.U.E.School, Umapalayam Road P.U.M.School, Mulathurai			Thiru.Moorthi	5.	Chikkathasampalayam	8438420638
5. Number of persons evacuated and housed in Relief Camps		Approximately 200 members.			Location 2			
6. Number of days Relief Camps was in operation		Nil			Tmt.Majula	1.	Odanthurai	9788598323
7. Works taken up during current year		De-silted and bunds strengthened			Tmt.Mathi	2.	Odanthurai	7373925870
					Thiru.Ramamoorthy	3.	Odanthurai	9965773795
a	Temporary Measures taken to restore damaged portions in case of breaches	The bunds of the river strengthened and standardised.			Thiru.Chinna mariyappan	4.	Odanthurai	9788825344
					Thiru.Anand	5.	Odanthurai	9865507039
b	Permanent Measures taken to restore the damaged portion in case of breaches	Earthen bund formed along the river course.			Location 3			
c	Desilting Activities under taken	River course de-silted.			Tmt.Punithamani	1.	Sirumugai	9047748282
					Tmt.Santhi	2.	Sirumugai	8056658447
8. Permanent measures identified to be undertaken to minimize the risks in area. (Diversion canal construction of retaining wall, conversion of pipe culvert to box culvert etc.,)		Desilting and strengthening of the bunds of the river under Kudimaramath Scheme. Strengthening and standardise the bunds of the river which has been maintained by the village panchayat under MGNREGS.			Thiru.Rajendran	3.	Sirumugai	9159349295
					Thiru.Somu	4.	Sirumugai	9095884979
					Thiru.Subramani	5.	Sirumugai	9976422210

Details Of Vulnerable Areas To Flood (Rural - Firka Level)



Vulnerable Areas						
Firka Name : Mettupalayam						
Block : Mettupalayam						
Taluk : Mettupalayam						
District : Coimbatore						
I. Details of vulnerability area						
Types of vulnerability in the area	Details of the area	Inundation water level (ft)	source of flood	Name of relief center	street to be used escape to relief centre	Distance to relief center (in km)
1	2	3	4	5	6	7
low vulnerability	Jadayampalayam (Kangambai)	2ft/2days	Bavani River	P.U.E.SCHOOL	VELSASAMY NAGAR	800M
low vulnerability	Chikkadasampalayam (Jadayarpalayam)	2ft/2days	Bavani River	P.U.E.SCHOOL	Jadayarpalayam Road	200M
low vulnerability	Iluppattanah (Bagothur)	2ft/2days	Bavani River	P.U.E.SCHOOL	BAGATHUR	3.2KM

II. Details of Contacts		
Name of the Contact	Details (Name and Designation)	contact No
	(1)	(2)
1. Name of the Nodal officer	Thiru. S.Karmegam, IAS Sub-Collector, Coimbatore-North	0422-2644450 94421-44401
2. Name of the Inter Department Team Leader	Thiru. Nagaraj, E.O (Sirumugai)	99944 14223
3. Nearest Police Station	Sirumugai	04254 - 252094
4. Nearest Fire and rescue station	Mettupalayam	04254 - 222299
5. Name of the taluk	Mettupalayam	04254 - 222153



Note: Vulnerability Area Maps – Rural Areas – Firka wise and not more than 3 locations in each map alone to be marked. If more than 3 location are there in the Firka, additional maps to be prepared according to the numbers.

(P.T.O)

III. Analysis of Vulnerability (Rural)			IV. Details of First Responders							
Details of Vulnerability		Place of Flooding			Name		Location		Contact No.	
		Location 4	Location 5	Location 6						
		Jadayampalayam (Alangombu)	Chikkadasampalayam (Idayarpalayam)	Iluppanatham (Bagathur)						
1. Source of Flooding		Overflowing of Bhavani River Surplus course during Heavy Rains			Location 4					
2. Cause of Flooding (Breach/Overflow/Encroachment etc.,)		Heavy Rain and Overflow of Bhavani River surplus course, adjoining area, Jadayampalayam, Sirumugai, Iluppanatham – Inundated areas.			Tmt.Muthammal	1.	Jadayampalayam	9942623136		
					Tmt.Susila	2.	Jadayampalayam	9659678182		
3. Rainfall received in that area (Heavy down pour data which triggered the event with date)		60mm			Thiru.Vijayaraj	3.	Jadayampalayam	9715694451		
4. Relief Centres operated to tide over the situation		P.U.E School, Veerasamy Nagar P.U.E School, Idayarpalayam Road. P.U.E School, Bagathur			Thiru.Rengaraj	4.	Jadayampalayam	9865023766		
					Thiru.Ranjith	5.	Jadayampalayam	8012646909		
5. Number of persons evacuated and housed in Relief Camps		Approximately 200 members.			Location 5					
6. Number of days Relief Camps was in operation		Nil			Tmt.Jothimani		1.	Idayarpalayam	7502224335	
7. Works taken up during current year		De-silted and bunds strengthened								
a	Temporary Measures taken to restore damaged portions in case of breaches	The bunds of the river Strengthened and standardised.			Tmt.Saraswathi	2.	Idayarpalayam	9524265883		
b	Permanent Measures taken to restore the damaged portion in case of breaches	Earthen bund formed along river course.			Thiru.Ramanujam	3.	Idayarpalayam	9443042159		
					Thiru.Thankaraj	4.	Idayarpalayam	9442013533		
c	Desilting Activities under taken	River course de-silted.			Thiru.Sivaram	5.	Idayarpalayam	8344588686		
8. Permanent measures identified to be undertaken to minimize the risks in area. (Diversion canal construction of retaining wall, conversion of pipe culvert to box culvert etc.,)		Desilting and strengthening of the bunds of the river under Kudimaramath Scheme. Strengthening and standardise the bunds of the river which has been maintained by the village panchayat under MGNREGS.			Location 6					
					Tmt.Kalamani	1.	Iluppanatham	9715497174		
					Tmt.Manomani	2.	Iluppanatham	9715009928		
					Thiru.Kodai Rajendran	3.	Iluppanatham	9788118201		
					Thiru.Raman	4.	Iluppanatham	7373950157		
					Thiru.Kathirvel	5.	Iluppanatham	9715009928		

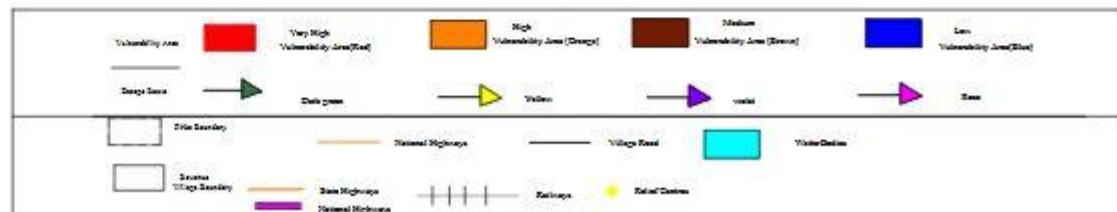
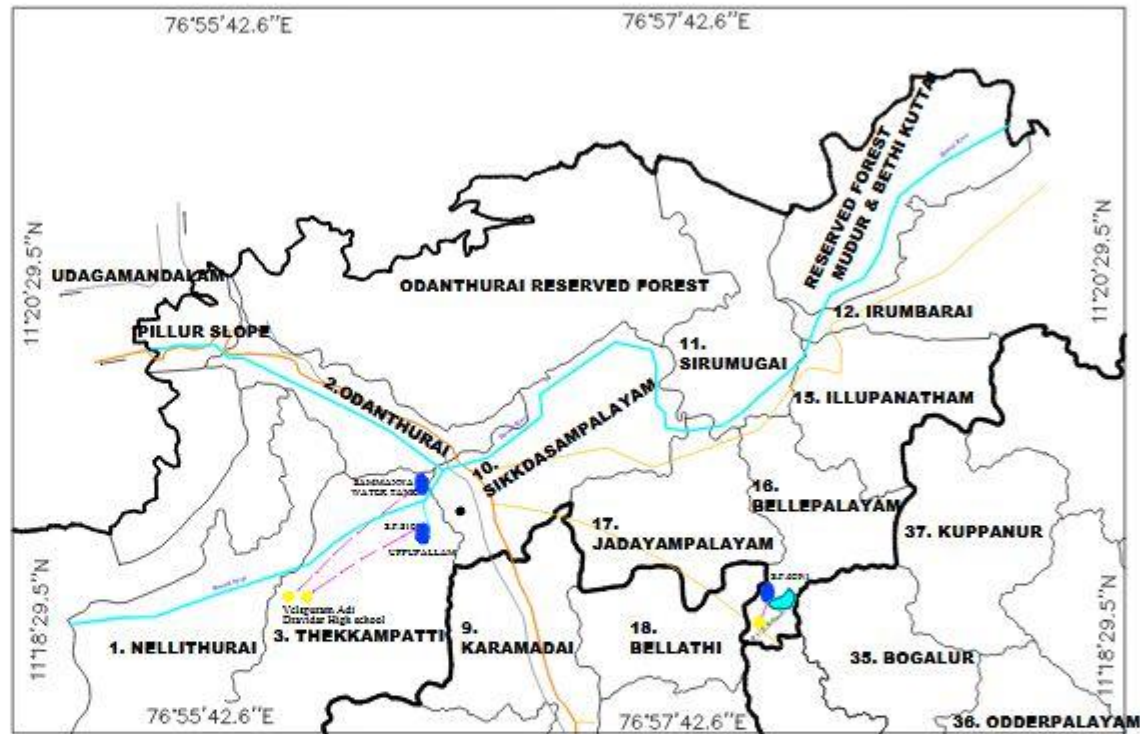
Details Of Vulnerable Areas To Flood (Rural - Firka Level)



Vulnerable Areas						
Firka Name : Mettupalayam						
Block : Mettupalayam						
Taluk : Mettupalayam						
District : Coimbatore						
I. Details of vulnerability area						
Appraisal vulnerability in the area	Depth of the area	Season & Duration No. of days	Intensity of flood	Location of relief center	Distance to nearest village center	Distance to relief center (km)
1	2	3	4	5	6	7
low vulnerability	Bellepalayam (Elampalayam) Thakkim parti (Dummaru water tank)	27/2days	Heavy Rain	P.U.L.School Mettupalayam	TRINFOR MUDI	2.50KM
low vulnerability	Thakkim parti (Dummaru water tank)	27/2days	Heavy Rain	Subbarayan High school Mettupalayam	HELLITHURAI ROAD	3 K.M
low vulnerability	Thakkim parti (Dummaru water tank)	27/2days	Heavy Rain	Subbarayan High school Mettupalayam	HELLITHURAI ROAD	3.5 K.M

II Details of Contacts

Name of the Contact Details (Name and Designation)	contact No	
	(1)	(2)
1.Name of the Nodal officer	Thiru. S.Karmegam, IAS Sub-Collector, Coimbatore-North	0422-2644450 94421-44401
2.Name of the Inter Department Team Leader	Thiru.Ravichandran, BDO(Scheme), Karamadai	74026 - 07262
3.Nearest Police Station	Mettupalayam	04254 - 222222
4.Nearest Fire and rescue station	Mettupalayam	04254 - 222299
5.Name of the taluk	Mettupalayam	04254 - 222153



Note: Vulnerability Area Maps – Rural Areas – Firka wise and not more than 3 locations in each map alone to be marked. If more than 3 location are there in the Firka, additional maps to be prepared according to the numbers.

(P.T.O)

III. Analysis of Vulnerability (Rural)			IV. Details of First Responders					
Details of Vulnerability		Place of Flooding			Name	Location	Contact No.	
		Location 7	Location 8	Location 9				
		Bellepalayam (Elagampalayam)	Thekkampatti (Sammanna water tank)	Thekkampatti (Uppupallam)				
1. Source of Flooding		Overflowing of Bhavani River Surplus course during Heavy Rains			Location 7			
2. Cause of Flooding (Breach/Overflow/ Encroachment etc.,)		Heavy Rain and Overflow of Bhavani River surplus course, adjoining area, Bellepalayam, Nellithurai, Thekkampatti, – Inundated areas			Tmt.Ramammal	1.	Bellepalayam	9788725038
					Tmt.Anbu	2.	Bellepalayam	9788175366
					Thiru.Manoj	3.	Bellepalayam	8760371941
					Thiru.NavinPrasath	4.	Bellepalayam	8526071266
					Thiru.Navin	5.	Bellepalayam	8675990883
3. Rainfall received in that area (Heavy down pour data which triggered the event with date)		60mm			Location 8			
4. Relief Centres operated to tide over the situation		P.U.E School, Thenponmudi Velspuram Adidravidar High School, Nellithurai Road (Sammanna water tank) Velspuram Adidravidar High School, Nellithurai Road (Uppupallam)						
5. Number of persons evacuated and housed in Relief Camps		Approximately 200 members.						
6. Number of days Relief Camps was in operation		Nil						
7. Works taken up during current year		De-silted and bunds strengthened						
a	Temporary Measures taken to restore damaged portions in case of breaches	The bunds of the river Strengthened and standardised.			Tmt.Selvi	1.	Thekkampatti	8489756233
b	Permanent Measures taken to restore the damaged portion in case of breaches	Earthen bund formed along river course.			Thiru.Eswaran	2.	Thekkampatti	9843843275
c	Desilting Activities under taken	River course de-silted.			Thiru.Velusamy	3.	Thekkampatti	9843843275
					Tmt. Megaladevi	4.	Thekkampatti	9524264079
8. Permanent measures identified to be undertaken to minimize the risks in area. (Diversion canal construction of retaining wall, conversion of pipe culvert to box culvert etc.,)		Desilting and strengthening of the bunds of the river under Kudimaramath Scheme. Strengthening and standardise the bunds of the river which has been maintained by the village panchayat under MGNREGS. Erection of iron rail guard fencing near Vanabadrakaliamman kovil to avoid tourist getting into river for taking bath which is highly risk,			Location 9			
					Tmt.Gomathi	1.	Thekkampatti	9626167384
					Tmt.Saranya	2.	Thekkampatti	8608503539
					Tmt. Amutha	3.	Thekkampatti	7395822993
					Thiru. Rangasamy	4.	Thekkampatti	8760465322
				Thiru. Rajkumar	5.	Thekkampatti	9385820913	

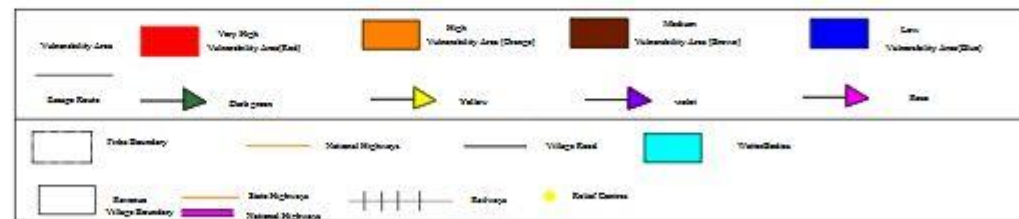
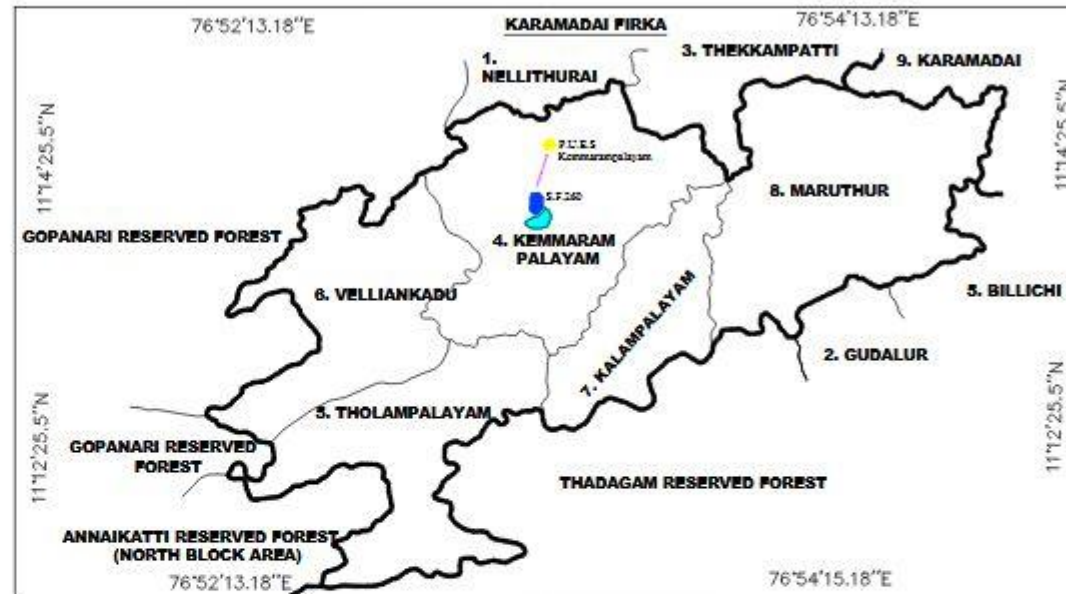
Details Of Vulnerable Areas To Flood (Rural - Firka Level)



Vulnerable Areas						
Firka Name : Karamadai						
Block Mettupalayam						
Taluk Mettupalayam						
District Coimbatore						
I. Details of vulnerability area						
Type of vulnerability in the area	details of the area	Inundation water level(ft) No. of days	source of flood	Name of relief center	Street to be used escape to relief centre	Distance to relief center(in km)
1	2	3	4	5	6	7
low vulnerability	Kemmarampalayam (Thayanur pallam)	2ft/2days	Heavy Rain	P.U.E.School	THAYANUR	350M

II .Details of Contacts

Name of the Contact Details (Name and Designation)		contact No
(1)		(2)
1.Name of the Nodal officer	Thiru.S.Karnegam, IAS Sub-Collector, Coimbatore-North	0422-2644450 94421 44401
2.Name of the Inter Department Team Leader	Tmt.Latha, BDO, Karamadai.	74029 05122
3. Nearest Police station	Karamadai	04254 - 272444
4. Nearest Fire and rescue station	Mettupalayam	04254 - 222299



Note: Vulnerability Area Maps – Rural Areas – Firka wise and not more than 3 locations in each map alone to be marked. If more than 3 location are there in the Firka, additional maps to be prepared according to the numbers.

(P.T.O)

III. Analysis of Vulnerability (Rural)			IV. Details of First Responders			
Details of Vulnerability		Place of Flooding	Name		Location	Contact No.
		Location 10				
		Kemmarampalayam (Thayanur Pallam)				
1. Source of Flooding		Surplus course during Heavy Rains	Location 10			
2. Cause of Flooding (Breach/Overflow/ Encroachment etc.,)		Heavy Rain and surplus course, adjoining area, Kemmarampalayam – Inundated areas	Tmt.Punitha	1.	Kemmarampalayam	9791204923
3. Rainfall received in that area (Heavy down pour data which triggered the event with date)		60mm	Tmt.Saraswathi	2.	Kemmarampalayam	9003439922
4. Relief Centres operated to tide over the situation		P.U.E School, Thayanur	Thiru.Rajappan	3.	Kemmarampalayam	9626173679
5. Number of persons evacuated and housed in Relief Camps		Approximately 200 members.	Thiru.Ramasamy	4.	Kemmarampalayam	9843542666
6. Number of days Relief Camps was in operation		Nil	Thiru.Kandasamy	5.	Kemmarampalayam	9445293563
7. Works taken up during current year		De-silted and bunds strengthened				
a	Temporary Measures taken to restore damaged portions in case of breaches	The bunds Strengthened and standardised.				
b	Permanent Measures taken to restore the damaged portion in case of breaches	Earthen bund formed.				
c	Desilting Activities under taken	De-silted.				
8. Permanent measures identified to be undertaken to minimize the risks in area. (Diversion canal construction of retaining wall, conversion of pipe culvert to box culvert etc.,)		Desilting and strengthening of the bunds under Kudimaramath Scheme. Strengthening and standardise the bunds under MGNREGS.				