

જિલ્લા ચૂંટણી અધિકારી અને કલેક્ટર કચેરી, જી.આણંદ

ત્રીજો માળ, 'અ' વીંગ, ગણેશ ચોકડી પાસે, આણંદ - ૩૮૮ ૦૦૧

ફોન નંબર :- (૦૨૬૯૨) ૨૬૦૨૯૫, ફેક્સ નંબર :- (૦૨૬૯૨) ૨૬૪૮૭૬


e-mail : dydeoand@gmail.com

મતદાન મથકોની પ્રાથમિક યાદીની પ્રસિધ્ધી અંગેની નોટીસ

સને-૧૯૫૧ના લોક પ્રતિનિધિત્વ ધારાની કલમ-૨૫ની જોગવાઈઓ અન્વયે હું દિલીપ રાણા, આઈ.એ.એસ., જિલ્લા ચૂંટણી અધિકારી અને કલેક્ટર, આણંદ ગુજરાત રાજ્યના ૧૬-આણંદ સંસદીય મતદાર મંડળમાં સમાવિષ્ટ ૧૦૮-ખંભાત વિધાનસભા મતવિભાગના મતદાન મથકો આ સાથેની યાદીમાં નિર્દિષ્ટ કરેલાં મતદાન મથકો તેની સાથે નોંધાયેલ મતવિસ્તાર અથવા મતદારોના જુથો માટે આથી પ્રાથમિક પ્રબંધ કરૂ છું. તથા તે મુજબ નિયત સ્થળોએ પ્રસિધ્ધ કરવામાં આવે છે.

સ્થળ: આણંદ

તારીખ: ૨૧/૦૮/૨૦૧૯


(દિલીપ રાણા IAS)
જિલ્લા ચૂંટણી અધિકારી
અને
કલેક્ટર, આણંદ

STATEMENT - A
Proposals regarding changes in the polling station for 108-Khambhat Assembly Constituency comprised within 16-Anand Parliamentary Constituency

Dist : Anand

Existing Polling Station as approved by the Election Commission							proposal for change in the polling stations submitted for approval of Election Commission							
Sr. No. OF P.S	Locality of Polling Station	Building in Which it is located	Area of the Polling station (in square meter)	Polling Areas		Total No. of Voters assigned to the polling station	Sr No OF P.S	Locality of Polling Station	Building in Which it is located	Area of the Polling station (in square meter)	Polling Areas		Total No. of Voters assigned to the polling station	Detail reason for changes in the polling station
				Name of Villages	Part No of Electoral Roll						Name of Villages	Part No. of Electoral Roll		
1	2	3	4	5	6	7	8	9	10	11	12	13	14	15
5	Golana-5	Bharavad Samaj Ni Vadi, Devpura	More than 20sq. mt. Area	1 DEVPURA	5/246	193	5	Golana-5	Primary School, Devpura	More than 20sq. mt. Area	1 Devpura	5/246	193	Since the present polling station is situated in a private building, it is proposed to shift this polling station in government building in same polling area
6	Mitali-1	New Primary School East part Mitali	More than 20sq. mt. Area	1 TAPODHAN FALIYU 2 PATEL FALIYU 3 SUTHAR FALIYU 4 LUHARWADO 5 DARBARWADO 6 THAKORPURA 7 VANKARVAS 8 DARBAR GADH 9 BARAD FALI	6/246	715	6	Mitali-1	New Primary School New Building East part Mitali	More than 20sq. mt. Area	1 TAPODHAN FALIYU 2 PATEL FALIYU 3 SUTHAR FALIYU 4 LUHARWADO 5 DARBARWADO 6 THAKORPURA 7 VANKARVAS 8 DARBAR GADH 9 BARAD FALI	6/246	715	The present building is damaged and not in use. therefore polling station no.6 is proposed to be shifted in another building Situated at a distance of 20 meters from existing building
9	Rahoni-1	Primary School East Part Rahoni	More than 20sq. mt. Area	1 PRAJAPTIFALI 2 DARJIFALI 3 KALAPURAFALI 4 JADAVFALI 5 RONIYA PARU 6 VANITYAFALI 7 KHERATIYAFALI 8 DARBARFALI	9/246	863	9	Rahoni-1	Primary School New Building East Part, Rahoni	More than 20sq. mt. Area	1 PRAJAPTIFALI 2 DARJIFALI 3 KALAPURAFALI 4 JADAVFALI 5 RONIYA PARU 6 VANITYAFALI 7 KHERATIYAFALI 8 DARBARFALI	9/246	863	The present building is damaged and not in use. therefore polling station no.9 is proposed to be shifted in another building Situated at a distance of 15 meters from existing building
10	Rahoni-2	Primary School West Part Rahoni	More than 20sq. mt. Area	1 RAJPUT FALIYU 2 RONIA FALI 3 DHOBI FALIYU 4 JOK 5 RAVALFALI 6 NAKLANGAPURA 7 VAGHARIVAS 8 VANKARVAS 9 HARIJANWAS	10/246	893	10	Rahoni-2	Primary School New Building, West Part, Rahoni	More than 20sq. mt. Area	1 RAJPUT FALIYU 2 RONIA FALI 3 DHOBI FALIYU 4 JOK 5 RAVALFALI 6 NAKLANGAPURA 7 VAGHARIVAS 8 VANKARVAS 9 HARIJANWAS	10/246	893	The present building is damaged and not in use. therefore polling station no.10 is proposed to be shifted in another building Situated at a distance of 15 meters from existing building
15	VADGAM - 2	Primary School South Part Vadgam	More than 20sq. mt. Area	1 MAKVANA SAMAST 2 RAHOL FALI 3 VANKARVAS 4 PARMARFALI 5 HARIJAN VAS 6 GODHA PARA 7 BRAHM FALIYU	15/246	823	15	VADGAM - 2	Primary School South Part Vadgam	More than 20sq. mt. Area	1 RAHOL FALI 2 SUTHAR FALI 3 VALAND FALI 4 PARAVISTAR 5 BANGALA FALIYU, 6 VACHALI FALI 7 JADAVFALIYU 8 BRAHMAFALIYU	15/246	986	There are more than 823 electoral in polling station no.15 therefore section no.1,3,4,5,6,7 are propose to be shifted in polling station No.16 situated in another building at a distance of 500 mtr.
16	VADGAM - 3	Government Secondary School Vadgam	More than 20sq. mt. Area	1 SUTHAR FALI 2 VALAND FALI 3 PARAVISTAR 4 BANGALA FALIYU, 5 VACHALI FALI 6 JADAVFALIYU 7 BRAHMAFALIYU	16/246	897	16	VADGAM - 3	Government Secondary School Vadgam	More than 20sq. mt. Area	1 MAKVANA SAMAST 2 VANKARVAS 3 PARMARFALI 4 HARIJAN VAS 5 GODHA PARA 6 BRAHM FALIYU	16/246	734	There are more than 897 electoral in polling station no.16 therefore section no.1,2,3,4,5,6,7 are propose to be shifted in polling station No.15 situated in another building at a distance of 500 mtr.


Existing Polling Station as approved by the Election Commission							proposal for change in the polling stations submitted for approval of Election Commission							
Sr. No. OF P.S	Locality of Polling Station	Building in Which it is located	Area of the Polling station (in square meter)	Polling Areas		Total No. of Voters assigned to the polling station	Sr No OF P.S	Locality of Polling Station	Building in Which it is located	Area of the Polling station (in square meter)	Polling Areas		Total No. of Voters assigned to the polling station	Detail reason for changes in the polling station
				Name of Villages	Part No of Electoral Roll						Name of Villages	Part No. of Electoral Roll		
1	2	3	4	5	6	7	8	9	10	11	12	13	14	15
17	Vadgam-4	Primary School Tadelalav	More than 20sq mt. Area	1 HARIJAN VAS 2 MAKVANA FALIYU 3 CHAUHAN FALIYU 4 DABHI FALIYU 5 GOHEL FALIYU 6 BARAIYAFALIYU 7 PACHHALU FALIYU 8 BHARAVAD NI JOK 9 VAGHARIVAS	17/246	775	17	Vadgam-4	Primary School New Building, Tadelalav	More than 20sq. mt. Area	1 HARIJAN VAS 2 MAKVANA FALIYU 3 CHAUHAN FALIYU 4 DABHI FALIYU 5 GOHEL FALIYU 6 BARAIYAFALIYU 7 PACHHALU FALIYU 8 BHARAVAD NI JOK 9 VAGHARIVAS	17/246	775	The present building is damaged and not in use.therefore polling station no.17 is proposed to be shifted in another building Situated at a distance of.15 meters from existing building
19	Vainaj-2	New Primary School Vainaj	More than 20sq mt. Area	1 PRAJAPATI WAS 2 NANI JOK 3 VANKARVAS 4 HARIJAN WAS	19/246	564	19	Vainaj-2	New Primary School New Building,Vainaj	More than 20sq. mt. Area	1 PRAJAPATI WAS 2 NANI JOK 3 VANKARVAS 4 HARIJAN WAS	19/246	564	The present building is damaged and not in use.therefore polling station no.19 is proposed to be shifted in another building Situated at a distance of.10 meters from existing building
54	Nagra-6	Girls School East Part, South Part Building, Nr.Panchayat House Nagra	More than 20sq mt. Area	1 BHRAVADVAS 2 RABARIVAS, NAGARA-6 3 TEKRAFALI TATHA PIPRFALI 4 TEKRFALI	54/246	903	54	Nagra-6	New Girls School East Part,Nagra	More than 20sq. mt. Area	1 BHRAVADVAS 2 RABARIVAS, NAGARA-6 3 TEKRAFALI TATHA PIPRFALI 4 TEKRFALI	54/246	903	The present building is damaged and not in use.therefore polling station no.54 is proposed to be shifted in another building Situated at a distance of.25 meters from existing building
55	Nagra-7	Girls School West Part, South Part Building, Nr.Panchayat House Nagra	More than 20sq mt. Area	1 VANKARVAS 2 HARIJAN WAS 3 FARTE SEEM VISTAR 4 BHRAVAD WAS 5 VAGHARI WAS 6 DHARNI VISTAR 7 MOTO RABARIVAS	55/246	963	55	Nagra-7	New Primary Boys School New Room Middle Part,Nagra	More than 20sq. mt. Area	1 VANKARVAS 2 HARIJAN WAS 3 FARTE SEEM VISTAR 4 BHRAVAD WAS 5 VAGHARI WAS 6 DHARNI VISTAR 7 MOTO RABARIVAS	55/246	963	The present building is damaged and not in use.therefore polling station no.55 is proposed to be shifted in another building Situated at a distance of.50 meters from existing building
68	Kanzat - 1	Vidhya Mandir Primary School Kanzat	More than 20sq mt. Area	1 HARIJAN WAS 2 MOTU FALIYU 3 ROHIT WAS 4 VANKAR WAS 5 MAHANT ANE PATEL FALIYU 6 ASHABHAI LALBHAI FALIYU 7 RAVAL WAS 8 PATEL FALIYU 9 KHADKI 10 VALAND FALIYU 11 MADH 12 RABARI WAS 13 PARA VISTAR	68/246	888	68	Kanzat - 1	Vidhya Mandir Primary School South Part,Kanzat	More than 20sq. mt. Area	1 HARIJAN WAS 2 MOTU FALIYU 3 ROHIT WAS 4 VANKAR WAS 5 MAHANT ANE PATEL FALIYU 6 ASHABHAI LALBHAI FALIYU 7 RAVAL WAS 8 PATEL FALIYU 9 KHADKI 10 VALAND FALIYU 11 MADH 12 RABARI WAS 13 PARA VISTAR 14 PARA VISTAR 15 PRAJAPATI WAS 16 BHAGOR UPAR RABARIVAS FAKIRIYU,	68/246	1007	There are more than 1147 electoral in polling station no.69 threfore section no,1,2,3, are propose to be shifted in polling station No.68 situated in same building at a distance of 200 mtr.
69	Kanzat - 2	Panchayat House Kanzat	More than 20sq mt. Area	1 PARA VISTAR 2 PRAJAPATI WAS 3 BHAGOR UPAR 4 RABARIVAS FAKIRIYU, 5 FAKIRIYU 6 FAKARIYANI BAJUMAA 7 SEEM VISTAR 8 NAHER VISTAR 9 HANUMANJI MANDIR 10 ROAD VISTAR 11 CHARA VISTAR 12 SEEM DAKSHIN	69/246	1147	69	Kanzat - 2	Vidhya Mandir Primary School, North Part Kanzat	More than 20sq. mt. Area	1 FAKIRIYU 2 FAKARIYANI BAJUMAA 3 SEEM VISTAR 4 NAHER VISTAR 5 HANUMANJI MANDIR 6 ROAD VISTAR 7 CHARA VISTAR 8 SEEM DAKSHIN	69/246	1028	The present building is damaged and not in use.therefore polling station no.69 is proposed to be shifted in another building Situated at a distance of.200 meters from existing building


Existing Polling Station as approved by the Election Commission							proposal for change in the polling stations submitted for approval of Election Commission							
Sr. No. OF P.S	Locality of Polling Station	Building in Which it is located	Area of the Polling station (in square meter)	Polling Areas		Total No. of Voters assigned to the polling station	Sr No OF P.S	Locality of Polling Station	Building in Which it is located	Area o. the Polling station (in square meter)	Polling Areas		Total No. of Voters assigned to the polling station	Detail reason for changes in the polling station
				Name of Villages	Part No of Electoral Roll						Name of Villages	Part No. of Electoral Roll		
1	2	3	4	5	6	7	8	9	10	11	12	13	14	15
75	Jalsan - 3	The jalsan high School East Part Opp dairy Jalsan	More than 20sq mt. Area	1 BAROTVGO MAHADEV FALIYU 2 BRAHMABHAT FALIYU 3 CHANDIKAMATANU FALIYU 4 NICHALU FALIYU 5 UPLU FALIYU 6 DARJI FALIYU 7 VANKARVAS 8 THAKORPARU	75/246	623	75	Jalsan - 3	The Jalsan High School New Building East Part Opp Dairy,Jalsan	More than 20sq mt. Area	1 BAROTVGO MAHADEV FALIYU 2 BRAHMABHAT FALIYU 3 CHANDIKAMATANU FALIYU 4 NICHALU FALIYU 5 UPLU FALIYU 6 DARJI FALIYU 7 VANKARVAS 8 THAKORPARU	75/246	623	The present building is broken down and not in use.therefore polling station no.75 is proposed to be shifted in another building Situated at a distance of.50 meters from existing building
76	Jalsan - 4	The Jalsan High School West Part Opp Dairy,Jalsan	More than 20sq mt. Area	1 VALAND FALIYU 2 SUTRIA KHADKI 3 DIVAN FALIYU 4 VAGHARIVAS 5 INDIRA AVAS COLONI 6 SARDAR AVAS 7 CHAKLA VISTAR (A.KYARI) 8 RAYMAL PAMP (A.KYARI) 9 ANDHARI KYARI 10 GATE SIMVISTAR	76/246	1103	76	Jalsan - 4	The Jalsan High School New Building West Part Opp Dairy,Jalsan	More than 20sq mt. Area	1 VALAND FALIYU 2 SUTRIA KHADKI 3 DIVAN FALIYU 4 VAGHARIVAS 5 INDIRA AVAS COLONI 6 SARDAR AVAS 7 CHAKLA VISTAR (A.KYARI) 8 RAYMAL PAMP (A.KYARI) 9 ANDHARI KYARI 10 GATE SIMVISTAR	76/246	1103	The present building is broken down and not in use.therefore polling station no.76 is proposed to be shifted in another building Situated at a distance of .50 meters from existing building
100	Nana Kalodra-1	Old Primary School Nana Kalodra	More than 20sq mt. Area	1 PATEL KHADKI 2 BARBHAI NI KHADKI 3 SUBHASH FALIYU 4 VITTHALSHERI 5 JAWAHAR FALIYU 6 KISHAN FALIYU 7 SARDAR FALIYU 8 SIMLA SOCITEY	100/246	1130	100	Nana Kalodra-	Old Primary School Nana Kalodra	More than 20sq mt. Area	1 BARBHAI NI KHADKI 2 SUBHASH FALIYU 3 VITTHALSHERI 4 JAWAHAR FALIYU 5 KISHAN FALIYU 6 SARDAR FALIYU 7 SIMLA SOCITEY	100/246	1061	There are more than 1130 electoral in polling station no.100 threfore section no,1, are propose to be shifted in polling station No.102 situated in same building at a distance of 10 mtr.
102	Nana Kalodra-3	Old Primary School Room-8, Middle Part Nana Kalodra	More than 20sq mt. Area	1 SEETAL SOCIETY 2 GANGAVIHAR SOCIETY 3 PATEL SOCIETY 4 MANGAL PARK SOCIETY 5 ADADHIYAVAL SEEM VISTAR 6 NAVAPURA SIMVISTAR 7 SURAJKUVA SEEM VISTAR	102/246	963	102	Nana Kalodra-	Old Primary School Room-8, Middle Part Nana Kalodra	More than 20sq mt. Area	1 SEETAL SOCIETY 2 GANGAVIHAR SOCIETY 3 PATEL SOCIETY 4 MANGAL PARK SOCIETY 5 ADADHIYAVAL SEEM VISTAR 6 NAVAPURA SIMVISTAR 7 SURAJKUVA SEEM VISTAR 8 PATEL KHADKI	102/246	1032	There are more than 1130 electoral in polling station no.100 threfore section no,1, are propose to be shifted in polling station No.102 situated in same building at a distance of 10 mtr.
111	Khambhat-5	Angadwadi Center, Ramji Mandir Sajan Faliyu, Khambhat	More than 20sq mt. Area	1 TEKRAFALIYU 2 VACHALU FALIYU 3 KHANDIA FALIYU	111/246	833	111	Khambhat-5	Community Hall Fateh darwaza,Khambhat	More than 20sq mt. Area	1 TEKRAFALIYU 2 VACHALU FALIYU 3 KHANDIA FALIYU	111/246	833	The present building is damaged and not in use.therefore polling station no.111 is proposed to be shifted in another building Situated at a distance of.200 meters from existing building
128	Khambhat-22	New Urdu School Panch Hatdi,Khambhat	More than 20sq mt. Area	1 AMAN SAMAN NO MAHOLLO 2 HUSENI MAHOLLO 3 JAMADAR TEKARO 4 PIRANSAR 5 MOJAMPADO 6 CHHATRADAR NO MAHOLLO	128/246	1178	128	Khambhat-22	Angadwadi Center, Parsiwad,Khambhat	More than 20sq mt. Area	1 AMAN SAMAN NO MAHOLLO 2 HUSENI MAHOLLO 3 JAMADAR TEKARO 4 PIRANSAR 5 MOJAMPADO 6 CHHATRADAR NO MAHOLLO	128/246	1178	The present building is damaged and not in use.therefore polling station no.128 is proposed to be shifted in another building Situated at a distance of.70 meters from existing building


Existing Polling Station as approved by the Election Commission							proposal for change in the polling stations submitted for approval of Election Commission							
Sr. No. OF P.S	Locality of Polling Station	Building in Which it is located	Area of the Polling station (in square meter)	Polling Areas		Total No. of Voters assigned to the polling station	Sr No OF P.S	Locality of Polling Station	Building in Which it is located	Area of the Polling station (in square meter)	Polling Areas		Total No. of Voters assigned to the polling station	Detail reason for changes in the polling station
				Name of Villages	Part No of Electoral Roll						Name of Villages	Part No. of Electoral Roll		
1	2	3	4	5	6	7	8	9	10	11	12	13	14	15
166	Khambhat-60	Nagrik Shakari Bank Primary School North Part Ranmukteshwar Khambhat	More than 20sq mt. Area	1 UDPAR BHILAVAS 2 UDRPAR KUMBHARVAD 3 HARIJANWAS 4 RAMNAGAR NICHENO BHAG 5 RAMNAGAR UPRANO BHAG 6 KRISHNAKUNJ SOCIETY 7 ASHADIP SOCIETY 8 MAHALAXMI SOCIETY 9 KHODIYARNAGAR SOCIETY 10 RANMUKTESHVAR CHUNARVAD 11 TEJAS SOCIETY 12 RANMUKTESHVAR RAVANI 13 WADINI BAJUMMAA 14 LAXMINARAYAN SOCIETY 15 TULSI SOCIETY	168/246	1204	166	Khambhat-60	Nagrik Shakari Bank Primary School North Part Ranmukteshwar Khambhat	More than 20sq mt. Area	1 UDPAR BHILAVAS 2 UDRPAR KUMBHARVAD 3 HARIJANWAS 4 RAMNAGAR NICHENO BHAG 5 RAMNAGAR UPRANO BHAG 6 KRISHNAKUNJ SOCIETY 7 ASHADIP SOCIETY 8 MAHALAXMI SOCIETY 9 KHODIYARNAGAR SOCIETY 10 RANMUKTESHVAR CHUNARVAD 11 TEJAS SOCIETY 12 RANMUKTESHVAR RAVANI 13 WADINI BAJUMMAA 14 LAXMINARAYAN SOCIETY 15 TULSI SOCIETY 16 ARADHNA SOCIETY	168/246	1294	There are more than 1204 electoral in polling station no.167 therefore section no,10, polling station no.168 therefore section no,7,are propose to be shifted in polling station No.166 situated in same building at a distance of 10 mtr.
167	Khambhat-61	Nagrik Shakari Bank Primary School South Part Ranmukteshwar Khambhat	More than 20sq mt. Area	1 SHRIJI KRUPA SOCIETY 2 SHRI RANG SOCIETY 3 SHAKTI PARK 4 KRISHN NAGAR 5 HARIHAR SOCIETY 6 SHIVAM SOCIETY 7 SATYANARAN SOCIETY 8 PANCHAVATI SOCIETY 9 ARADHNA SOCIETY SAME 10 CHANAKYA PARK 11 MANGALAM SOCIETY 12 RAO SOCIETY 13 SHIV SAKTI SOCIETY 14 MARUTI NANDAN SOCIETY 15 PINAL PARK SOCIETY 16 TRAMBAVTI SOCIETY	167/246	1367	167	Khambhat-61	Nagrik Shakari Bank Primary School South Part Ranmukteshwar Khambhat	More than 20sq mt. Area	1 SHRIJI KRUPA SOCIETY 2 SHRI RANG SOCIETY 3 SHAKTI PARK 4 KRISHN NAGAR 5 HARIHAR SOCIETY 6 SHIVAM SOCIETY 7 SATYANARAN SOCIETY 8 PANCHAVATI SOCIETY 9 ARADHNA SOCIETY SAME 10 MANGALAM SOCIETY 11 RAO SOCIETY 12 SHIV SAKTI SOCIETY 13 MARUTI NANDAN SOCIETY 14 PINAL PARK SOCIETY 15 TRAMBAVTI SOCIETY	167/246	1305	There are more than 1367 electoral in polling station no.167 therefore section no,10, are propose to be shifted in polling station No.166 situated in same building at a distance of 10 mtr
168	Khambhat-62	Nagrik Shakari Bank Primary School South Part Ranmukteshwar Khambhat	More than 20sq mt. Area	1 SIDHESHVARI SOCIETY 2 JYOTI SOCIETY 3 SVAPN MAHEL SOCIETY 4 SHIV SAKTI SOCIETY 5 PATEL SOCIETY 6 BHAGYODAY SOCIETY 7 ARADHNA SOCIETY 8 AVDHUT SOCIETY 9 MAHESHWARI SOCIETY	168/246	1333	168	Khambhat-62	Nagrik Shakari Bank Primary School South Part Ranmukteshwar Khambhat	More than 20sq mt. Area	1 SIDHESHVARI SOCIETY 2 JYOTI SOCIETY 3 SVAPN MAHEL SOCIETY 4 SHIV SAKTI SOCIETY 5 PATEL SOCIETY 6 BHAGYODAY SOCIETY 7 AVDHUT SOCIETY 8 MAHESHWARI SOCIETY	168/246	1305	There are more than 1333 electoral in polling station no.168 therefore section no,7, are propose to be shifted in polling station No.166 situated in same building at a distance of 10 mtr
177	Shakarpur-3	Panchayat House, Shakarpur	More than 20sq mt. Area	1 KHARKUWA 2 VACHALI SHERRY 3 DALIA SHERRY 4 LAKKAD SHERRY 5 BADI FALI	177/246	888	177	Shakarpur-3	M.H.Patel Primary School New Building New Room, Shakarpur	More than 20sq mt. Area	1 KHARKUWA 2 VACHALI SHERRY 3 DALIA SHERRY 4 LAKKAD SHERRY 5 BADI FALI	177/246	888	The present building is damaged and not in use.therefore polling station no.177 is proposed to be shifted in another building Situated at a distance of.100 meters from existing building

Existing Polling Station as approved by the Election Commission							proposal for change in the polling stations submitted for approval of Election Commission							
Sr. No. OF P.S	Locality of Polling Station	Building in Which it is located	Area of the Polling station (in square meter)	Polling Areas		Total No. of Voters assigned to the polling station	Sr No OF P.S	Locality of Polling Station	Building in Which it is located	Area of the Polling station (in square meter)	Polling Areas		Total No. of Voters assigned to the polling station	Detail reason for changes in the polling station
				Name of Villages	Part No of Electoral Roll						Name of Villages	Part No. of Electoral Roll		
1	2	3	4	5	6	7	8	9	10	11	12	13	14	15
200	Khatnal-1	New Primary School New Room East Part Nr.Road,Khatnal	More than 20sq mt. Area	1 RAMJI MANDIR 2 SUTHAR FALIYU 3 PATEL FALIYU 4 BARAIYA FALIYU 5 BHATHIJI FALIYU 6 CHUNARA FALIYU 7 BARAIYA FALIYU 8 PACHHADNO BHAG 9 GOSAI FALIYU 10 KADVA PATEL FALIYU 11 GOHEL FALIYU 12 RAVAL FALIYU	200/246	843	200	Khatnal-1	New Primary School New Room East Part Nr.Road,Khatnal	More than 20sq mt. Area	1 RAMJI MANDIR 2 SUTHAR FALIYU 3 PATEL FALIYU 4 BARAIYA FALIYU 5 BHATHIJI FALIYU 6 CHUNARA FALIYU 7 BARAIYA FALIYU 8 PACHHADNO BHAG 9 GOSAI FALIYU 10 KADVA PATEL FALIYU 11 GOHEL FALIYU 12 RAVAL FALIYU 13 VANKARVAS	200/246	945	There are more than 1154 electoral in polling station no.201 therefore section no,2, are propose to be shifted in polling station No.200 situated in same building at a distance of 10 mtr
201	Khatnal-2	New Primary School New Room West Part Nr.Road,Khatnal	More than 20sq mt. Area	1 HARJAN VAS 2 VANKARVAS 3 ROHIT WAS 4 RABARI VAS 5 CHATRAL PURA 6 COLONY 7 JITPURA 8 DAJIPURA SIM 9 NARANPURA AMBAJI	201/246	1154	201	Khatnal-2	New Primary School New Room West Part Nr.Road,Khatnal	More than 20sq mt. Area	1 HARJAN VAS 2 ROHIT WAS 3 RABARI VAS 4 CHATRAL PURA 5 COLONY 6 JITPURA 7 DAJIPURA SIM 8 NARANPURA AMBAJI	201/246	1052	There are more than 1154 electoral in polling station no.201 therefore section no,2, are propose to be shifted in polling station No.200 situated in same building at a distance of 10 mtr
224	Kalamsar-5	Shree Uttar Buniyadi Vidhalay North Part Kalamsar	More than 20sq mt. Area	1 BAHAR PARU 2 BHALJIVALU	224/246	871	224	Kalamsar-5	Shree Uttar Buniyadi Vidhalay North Part Kalamsar	More than 20sq mt. Area	1 BAHAR PARU 2 BHALJIVALU 3 UDNU FALIYU	224/246	1008	There are more than 1117 electoral in polling station no.225 therefore section no,6, are propose to be shifted in polling station No.224 situated in same building at a distance of 300 mtr
225	Kalamsar-6	Old Primary School Aganvadi Centre, Kalamsar	More than 20sq mt. Area	1 VAGHRI VAS 2 MAHADEV VALU FALIYU 3 RAMJI MANDIRVALU FALIYU 4 JADAV BHAG 5 PADHIYAR WAS 6 UDNU FALIYU	225/246	1117	225	Kalamsar-6	Shree Uttar Buniyadi Vidhalay Middle Part,Kalamsar	More than 20sq mt. Area	1 VAGHRI VAS 2 MAHADEV VALU FALIYU 3 RAMJI MANDIRVALU FALIYU 4 JADAV BHAG 5 PADHIYAR WAS	225/246	980	The present building is damaged and not in use.therefore polling station no.225 is proposed to be shifted in another building Situated at a distance of.300 meters from existing building
226	Kalamsar-7	Branch Primary School East Part,Kalamsar	More than 20sq mt. Area	1 UNDU FALIYU 2 PANDOLIYA PURA 3 VADVALU FALIYU 4 DUDH MANDLI 5 PRAJAPATI VAS 6 VALANDWADO 7 SAIYED WADO	226/246	1136	226	Kalamsar-7	Branch Primary School East Part,Kalamsar	More than 20sq mt. Area	1 PANDOLIYA PURA 2 VADVALU FALIYU 3 DUDH MANDLI 4 PRAJAPATI VAS 5 VALANDWADO 6 SAIYED WADO	226/246	1054	There are more than 1136 electoral in polling station no.226 therefore section no,1, are propose to be shifted in polling station No.227 situated in same building at a distance of 10 mtr
227	Kalamsar-8	Branch Primary School West Part,Kalamsar	More than 20sq mt. Area	1 GUNDRI SIM 2 RABARIVAS 3 SAIYADWAS 4 DIWANWAS 5 PATHIARVAS 6 VANKARVAS 7 ROHEETWAS 8 HARJANWAS 9 GODHIVAD	227/246	920	227	Kalamsar-8	Branch Primary School West Part,Kalamsar	More than 20sq mt. Area	1 GUNDRI SIM 2 RABARIVAS 3 SAIYADWAS 4 DIWANWAS 5 PATHIARVAS 6 VANKARVAS 7 ROHEETWAS 8 HARJANWAS 9 GODHIVAD 10 UNDU FALIYU	227/246	1002	There are more than 1136 electoral in polling station no.226 therefore section no,1, are propose to be shifted in polling station No.227 situated in same building building at a distance of 10 mtr

Existing Polling Station as approved by the Election Commission							proposal for change in polling stations submitted for approval of Election Commission							
Sr. No OF P.S	Locality of Polling Station	Building in Which it is located	Area of the Polling station (in square meter)	Polling Areas		Total No. of Voters assigned to the polling station	Sr No OF P.S	Locality of Polling Station	Building in Which it is located	Area of the Polling station (in square meter)	Polling Areas		Total No. of Voters assigned to the polling station	Detail reason for changes in the polling station
				Name of Villages	Part No of Electoral Roll						Name of Villages	Part No. of Electoral Roll		
1	2	3	4	5	6	7	8	9	10	11	12	13	14	15
230	Khadodhi-1	New Primary School East Part,Khadodhi	More than 20sq mt. Area	1 SOLANKYWAS 2 KUMBHARVALU FALIYU 3 ROHEETWAS 4 RAVALWAS 5 HARYJANWAS 6 PIPLIVALU FALIYU	230/246	830	230	Khadodhi-1	New Primary School New Room East Part,Khadodhi	More than 20sq mt. Area	1 SOLANKYWAS 2 KUMBHARVALU FALIYU 3 ROHEETWAS 4 RAVALWAS 5 HARYJANWAS 6 PIPLIVALU FALIYU	230/246	830	The present building is broken down and not in use.therefore polling station no.230 is proposed to be shifted in another building Situated at a distance of.10 meters from existing building
244	Dhuvaran-7	Primary School Thermal Power Station East-west Part Dhuvaran	More than 20sq mt. Area	1 F G E B, 2 D G E B 3 B G E B 4 CEFGEB	244/246	832	244	Dhuvaran-7	Primary School Thermal Power Station East-west Part Dhuvaran	More than 20sq mt. Area	1 F G E B, 2 D G E B 3 B G E B 4 CEFGEB 5 G.I.B. KOLONI 6 E. VIBHAG G.E.B. 7 C. VIBHAG G. I. B. 8 TYPE-2	244/246	1152	There are more than 320 electoral in polling station no.245 therefore section no.1,2,3,4, are propose to be shifted in polling station No.244 situated in same building or in another building at a distance of 10 mtr
245	Dhuvaran-8	Primary School Thermal Power Station North-south Part Dhuvaran	More than 20sq mt. Area	1 G.I.B. KOLONI 2 E. VIBHAG G.E.B. 3 C. VIBHAG G. I. B. 4 TYPE-2	245/246	320								


A.R.O.
108-Khambhat L.A.C.
and
Mamlatdar Khambhat


R.O.
108-Khambhat L.A.C.
and
Prant Officer Khambhat


District Election Officer
And
Collector Anand