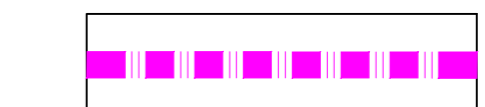
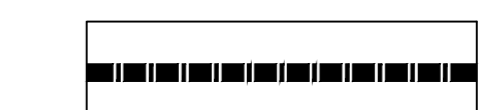
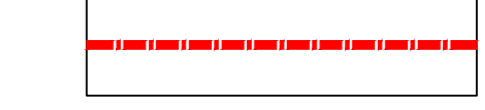




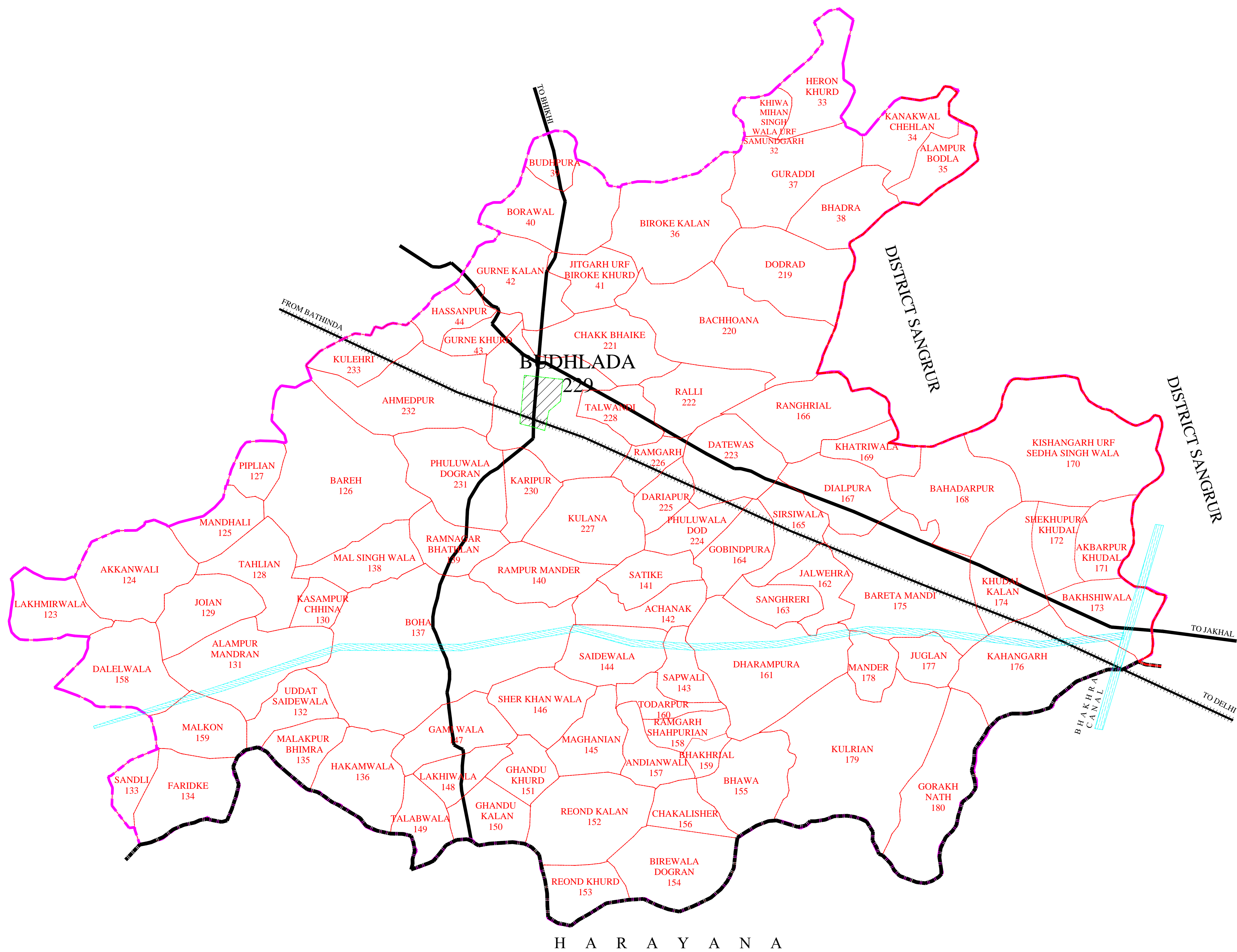


BUDHLADA

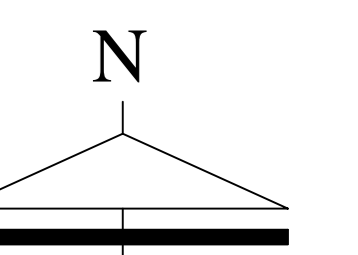
ASSEMBLY CONSTITUENCY
DISTRICT MANSA

LEGEND

-  ASSEMBLY CONSTITUENCY BOUNDARY
-  STATE BOUNDARY
-  DISTRICT BOUNDARY
-  EXISTING ROADS
-  RAILWAY LINE
-  WATER BODIES
-  VILLAGE BOUNDARY/H.B NO.



SCALE- 1:106000



DEPARTMENT OF TOWN & COUNTRY PLANNING PUNJAB

OFFICE OF DISTT. TOWN PLANNER BATHINDA

DRG. NO. D.T.P. (B) 1610/2010 DT. 30-04-2010

DRAWN BY

PO/SPD

ASST. TOWN PLANNER
BATHINDA

DISTT. TOWN PLANNER
BATHINDA