












SALEM LOCAL PLANNING AREA

MAP NO

KUMARASAMPATTI EXTENSION D.D.PLAN

5

LEGEND

- DETAILED DEVELOPMENT PLAN BOUNDARY 
- EXISTING ROADS, STREETS AND LANES 
- PROPOSED ROADS & STREETS TO BE FORMED BY THE LOCAL BODY 
- PROPOSED ROADS & STREETS TO BE FORMED BY THE OWNERS 
- PROPOSED WIDENING OF EXISTING ROADS & STREETS TO BE FORMED BY THE LOCAL BODY 
- PROPOSED WIDENING OF EXISTING ROADS & STREETS TO BE FORMED BY THE OWNERS 
- RESERVED FOR PUBLIC PURPOSES 
- RESERVED FOR COMMERCIAL PURPOSES 
- RESERVED FOR INDUSTRIAL PURPOSES 
- BUILDING LINE 
- BLOCK BOUNDARY 

BUILDING LINE:

- UP TO 29'0" (8.84M) WIDTH OF ROADS 5'0" (1.52M)
- 30'0" (9.14M) TO 49'0" (14.94M) WIDTH OF ROADS 10'0" (3.05M)
- 50'0" (15.24M) TO 79'0" (24.10M) WIDTH OF ROADS 15'0" (4.57M)
- 80'0" (24.40M) AND ABOVE 20'0" (6.10M)
- FOR NATIONAL HIGHWAYS & STATE HIGHWAYS 23'0" (7.01M)

TOTAL EXTENT

SCALE:1:1600.



47.46.52.

HEC.-ARE-SQ.M

(117.29 ACRES).

MEMBER SECRETARY (I/C)
SALEM LOCAL PLANNING AUTHORITY
SALEM -7.

REGIONAL DEPUTY DIRECTOR OF
TOWN AND COUNTRY PLANNING
SALEM -7.

ASSISTANT DIRECTOR OF
TOWN AND COUNTRY PLANNING
CHENNAI

COMPREHENSIVE VARIATION U/S 33(1) OF T&CP ACT,1971 AND NUMBERED AS
MAP NO.5.DDP(V)/DTP NO.07/2005 VIDE PROCEEDINGS
IN ROC NO.13429/00/DP1 DT. -2005.

JOINT DIRECTOR OF
TOWN AND COUNTRY PLANNING
CHENNAI

ADDITIONAL DIRECTOR OF
TOWN AND COUNTRY PLANNING
CHENNAI

COMMISSIONER OF
TOWN AND COUNTRY PLANNING
CHENNAI

This map is only for information purpose.
For authorized map a Seal and
or authorized signatory is a must

