

SALEM LOCAL PLANNING AREA

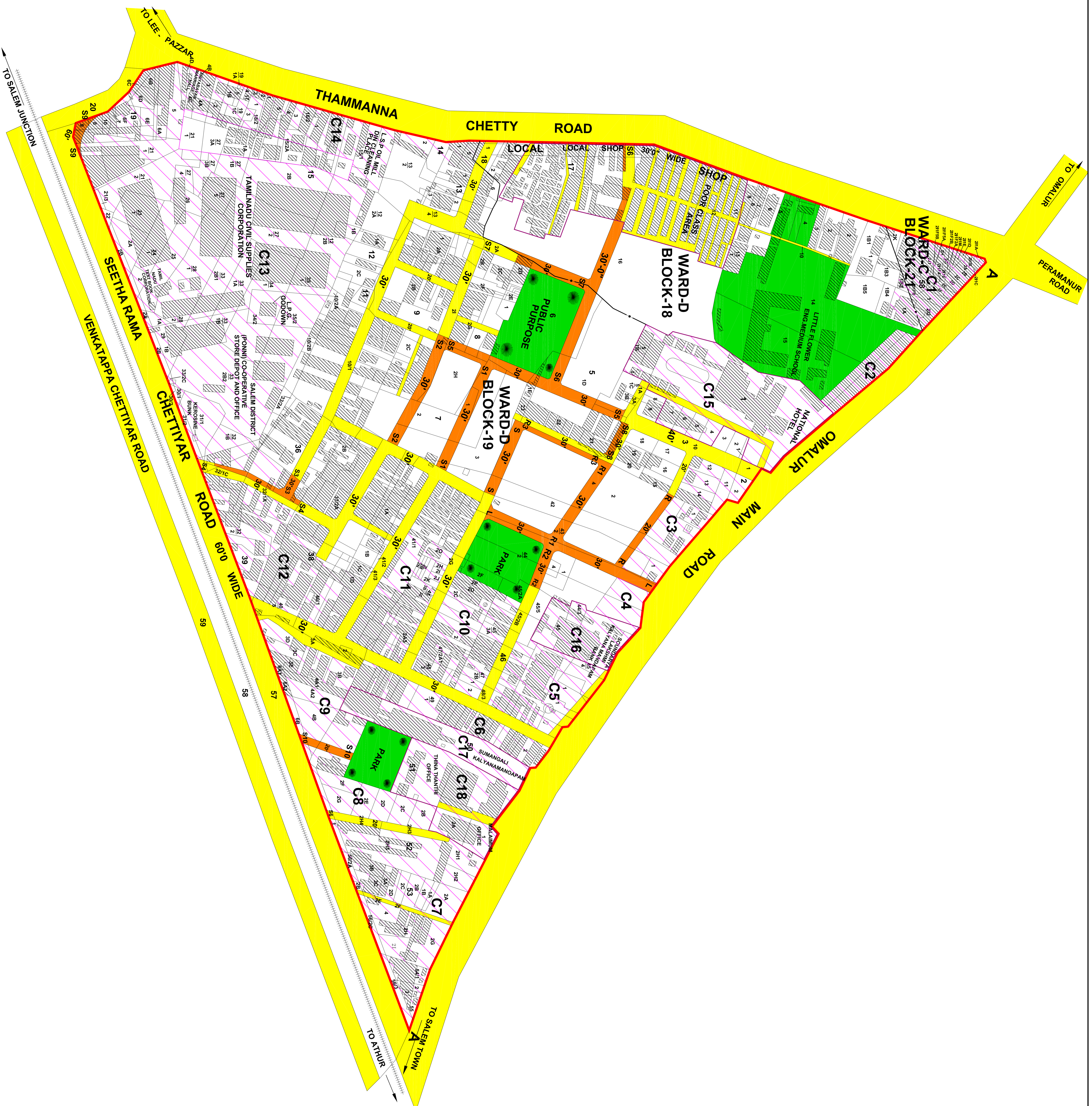
RATHINASWAMYPURAM DETAILED DEVELOPMENT PLAN

(REVIEW)

SALEM MUNICIPAL CORPORATION

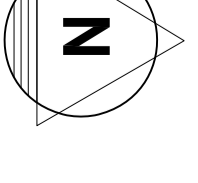
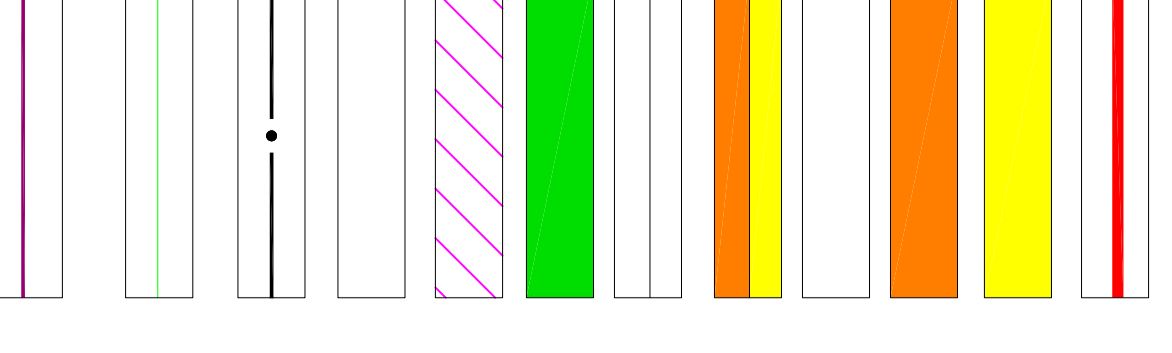
MAP NO:

5



REFERENCE:

- SCHEME BOUNDARY
- EXISTIN ROAD, STREETS AND LANES.
- PROPOSED ROADS AND STREETS TO BE FORMED BY THE L.P.A.
- PROPOSED ROADS AND STREETS TO BE FORMED BY THE OWNERS.
- PROPOSED WIDENING OF EXISTING ROADS AND STREETS TO BE FORMED BY THE OWNERS.
- PROPOSED WIDENING OF EXISTING ROADS AND STREETS TO BE FORMED BY THE OWNERS.
- RESERVED FOR PUBLIC PURPOSE.
- RESERVED FOR COMMERCIAL PURPOSE.
- RESERVED FOR INDUSTRIAL PURPOSE.
- BLOCK BOUNDARY.
- PUBLIC BUILDING ZONE.
- POOR CLASS AREA.



TOTAL EXTENT.	SCALE 1:1600	AREA SCALE
HECTARE/ARE/SQ.M.		
26.17.91		

MEMBER SECRETARY / JOINT DIRECTOR,
SALEM LOCAL PLANNING AUTHORITY,
SALEM.

Comprehensive variation u/s 33(1) of T & C P Act, 1971 and numbered as
Map No.5, DDP(V)/DTCP/Spl. CTCP No. 22/2001 Wide proceedings
In Rec. No. 3976998 DP2 dt.

ASSISTANT DIRECTOR OF TOWN AND COUNTRY PLANNING,
[D.D.P. DIVISION]
CHENNAI

ADDITIONAL DIRECTOR OF TOWN AND COUNTRY PLANNING.

SPL. COMMISSIONER OF TOWN AND COUNTRY PLANNING.