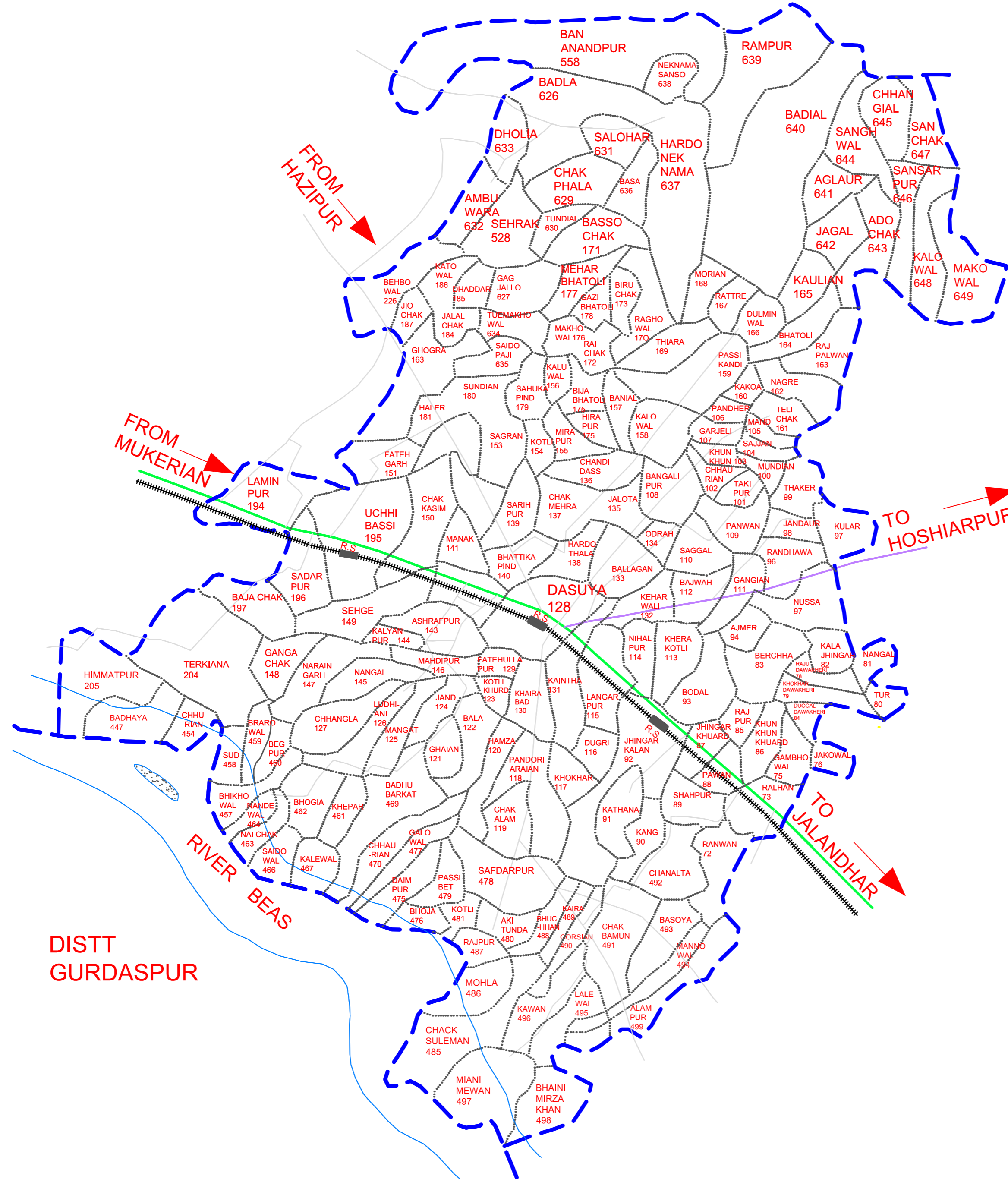





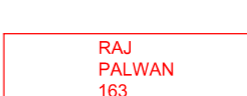





HIMACHAL PARDESH

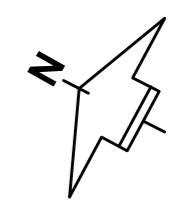
DASUYA BLOCK



LEGEND

-  BLOCK BOUNDARY
-  NATIONAL HIGHWAY
-  STATE HIGHWAY
-  DISTRICT ROAD
-  VILLAGE ROAD
-  VILLAGE NAME AND H. B. NO.
-  VILLAGE BOUNDARY
-  RAILWAY LINE & RAILWAY STATION
-  CHOE / RIVER

DISTT GURDASPUR



DEPARTMENT OF TOWN & COUNTRY PLANNING, PUNJAB.

OFFICE OF DISTRICT TOWN PLANNER, HOSHIARPUR.

DRAWING NO. DTP (H) 198/18 DATED : 15 - 2 - 2018

DRAWN BY :- *Ravinder Kumar* J.D.M. CHECKED BY:- *Praveen Singh* S.P.D.

 PLANNING OFFICER

 ASSISTANT TOWN PLANNER, HOSHIARPUR.

 DISTRICT TOWN PLANNER, HOSHIARPUR.