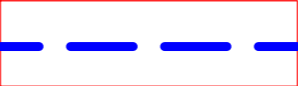








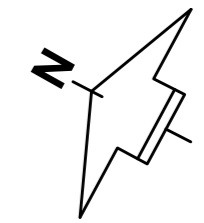


HAZIPUR BLOCK

LEGEND

-  BLOCK BOUNDARY
-  NATIONAL HIGHWAY
-  STATE HIGHWAY
-  DISTRICT ROAD
-  VILLAGE ROAD
-  VILLAGE NAME AND H. B. NO.
-  VILLAGE BOUNDARY
-  RAILWAY LINE & RAILWAY STATION
-  CHOE / RIVER



DEPARTMENT OF TOWN & COUNTRY PLANNING,
PUNJAB.

OFFICE OF DISTRICT TOWN PLANNER, HOSHIARPUR.

DRAWING NO. DTP (H) 196/18 DATED: 15-2-2018

DRAWN BY :- *Ravinder Kumar* J.D.M.

CHECKED BY:- *Praveen Singh* S.P.D.


PLANNING OFFICER

ASSISTANT TOWN PLANNER,
HOSHIARPUR.


DISTRICT TOWN PLANNER,
HOSHIARPUR.

