








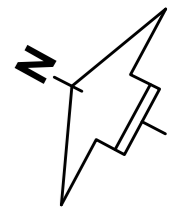


MUKERIAN BLOCK

LEGEND

-  BLOCK BOUNDARY
-  NATIONAL HIGHWAY
-  STATE HIGHWAY
-  DISTRICT ROAD
-  VILLAGE ROAD
-  VILLAGE NAME AND H. B. NO.
-  VILLAGE BOUNDARY
-  RAILWAY LINE & RAILWAY STATION
-  CHOE / RIVER



DEPARTMENT OF TOWN & COUNTRY PLANNING, PUNJAB.

OFFICE OF DISTRICT TOWN PLANNER, HOSHIARPUR.

DRAWING NO. DTP (H) 195/18 DATED: 15-2-2018

DRAWN BY:- *Ravinder Kumar* J.D.M. CHECKED BY:- *Praveen Singh* S.P.D.

 PLANNING OFFICER	ASSISTANT TOWN PLANNER, HOSHIARPUR.	 DISTRICT TOWN PLANNER, HOSHIARPUR.
--	--	--