







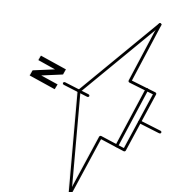
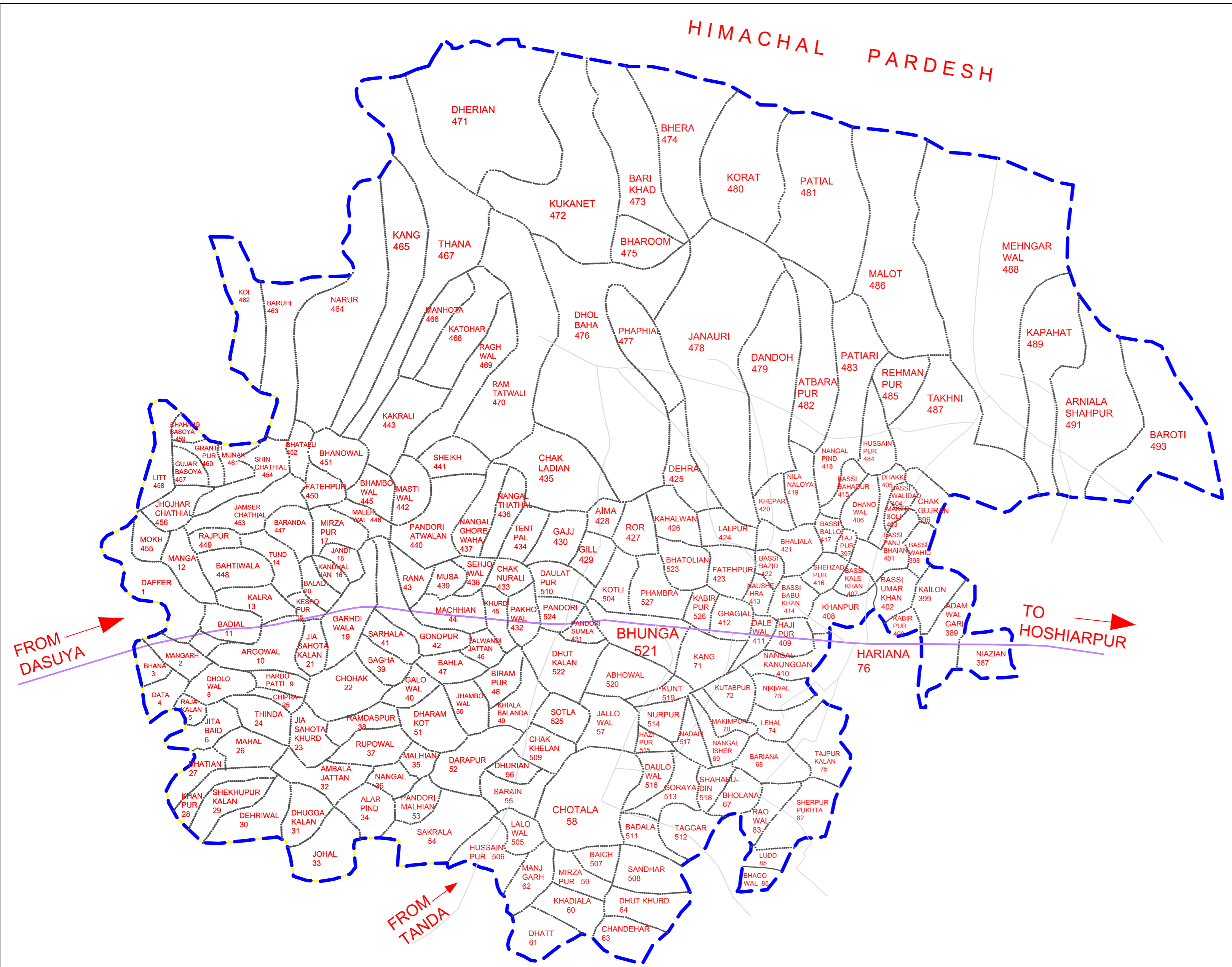


BHUNGA BLOCK

LEGEND

-  BLOCK BOUNDARY
-  NATIONAL HIGHWAY
-  STATE HIGHWAY
-  DISTRICT ROAD
-  VILLAGE ROAD
-  VILLAGE NAME AND H. B. NO.
-  VILLAGE BOUNDARY
-  RAILWAY LINE & RAILWAY STATION



DEPARTMENT OF TOWN & COUNTRY PLANNING,
PUNJAB.

OFFICE OF DISTRICT TOWN PLANNER, HOSHIARPUR.

DRAWING NO. DTP (H) 200/18 DATED : 19 - 2 - 2018

DRAWN BY :- *Ravinder Kumar* J.D.M. CHECKED BY:- *Preetpal Singh* S.P.D.

[Signature]
PLANNING OFFICER

ASSISTANT TOWN PLANNER,
HOSHIARPUR.

[Signature]
DISTRICT TOWN PLANNER,
HOSHIARPUR.