

H I M A C H A L P A R A D E S H

TEHSIL GARHSHANKAR

FROM
HOSHIARPUR

TO
NURPUR BEDI

TO
BALACHAUR















TO
RAHON

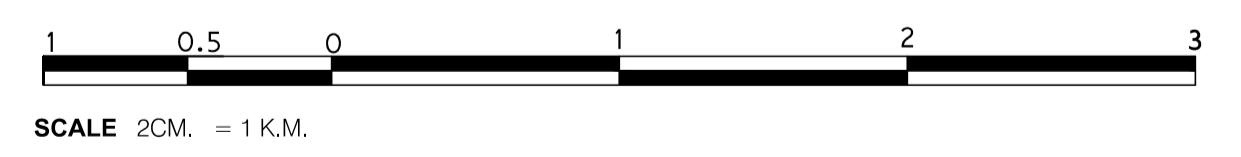
DISTT
KAPURTHALA

DISTT
S.B.S NAGAR

BANGA

LEGEND

-  INTER STATE BOUNDARY
-  DISTRICT BOUNDARY
-  TEHSIL BOUNDARY
-  BLOCK BOUNDARY
-  VILLAGE BOUNDARY
-  CITY / VILLAGE POPULATION
-  UNINHABITED VILLAGE
-  NATIONAL HIGHWAY
-  STATE HIGHWAY
-  DIST. ROAD
-  VILLAGE LINK ROAD
-  RAILWAY LINE & RAILWAY STATION
-  CANAL
-  CHOE



DEPARTMENT OF TOWN & COUNTRY PLANNING, PUNJAB.

OFFICE OF DISTRICT TOWN PLANNER, HOSHIARPUR.

DRAWING NO. DTP (H) 179/17 DATED: 17-4-2017

DRAWN BY :- *Ravinder Kumar* CHECKED BY:- *Rajender Singh*

 PLANNING OFFICER	ASSISTANT TOWN PLANNER, HOSHIARPUR.	 DISTRICT TOWN PLANNER, HOSHIARPUR.
---	--	--