
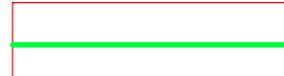







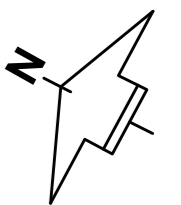


# TANDA BLOCK

## LEGEND

-  BLOCK BOUNDARY
-  NATIONAL HIGHWAY
-  STATE HIGHWAY
-  DISTRICT ROAD
-  VILLAGE ROAD
-  VILLAGE NAME AND H. B. NO.
-  VILLAGE BOUNDARY
-  RAILWAY LINE & RAILWAY STATION
-  CHOE / RIVER



DEPARTMENT OF TOWN & COUNTRY PLANNING,  
PUNJAB.

OFFICE OF DISTRICT TOWN PLANNER, HOSHIARPUR.

DRAWING NO. DTP (H) 199/18      DATED: 15-2-2018

DRAWN BY :- <u>Ravinder Kumar</u> J.D.M.	CHECKED BY:- <u>Pragat Singh</u> S.P.D.
--	---

  
PLANNING OFFICER

ASSISTANT TOWN PLANNER,  
HOSHIARPUR.

  
DISTRICT TOWN PLANNER,  
HOSHIARPUR.

