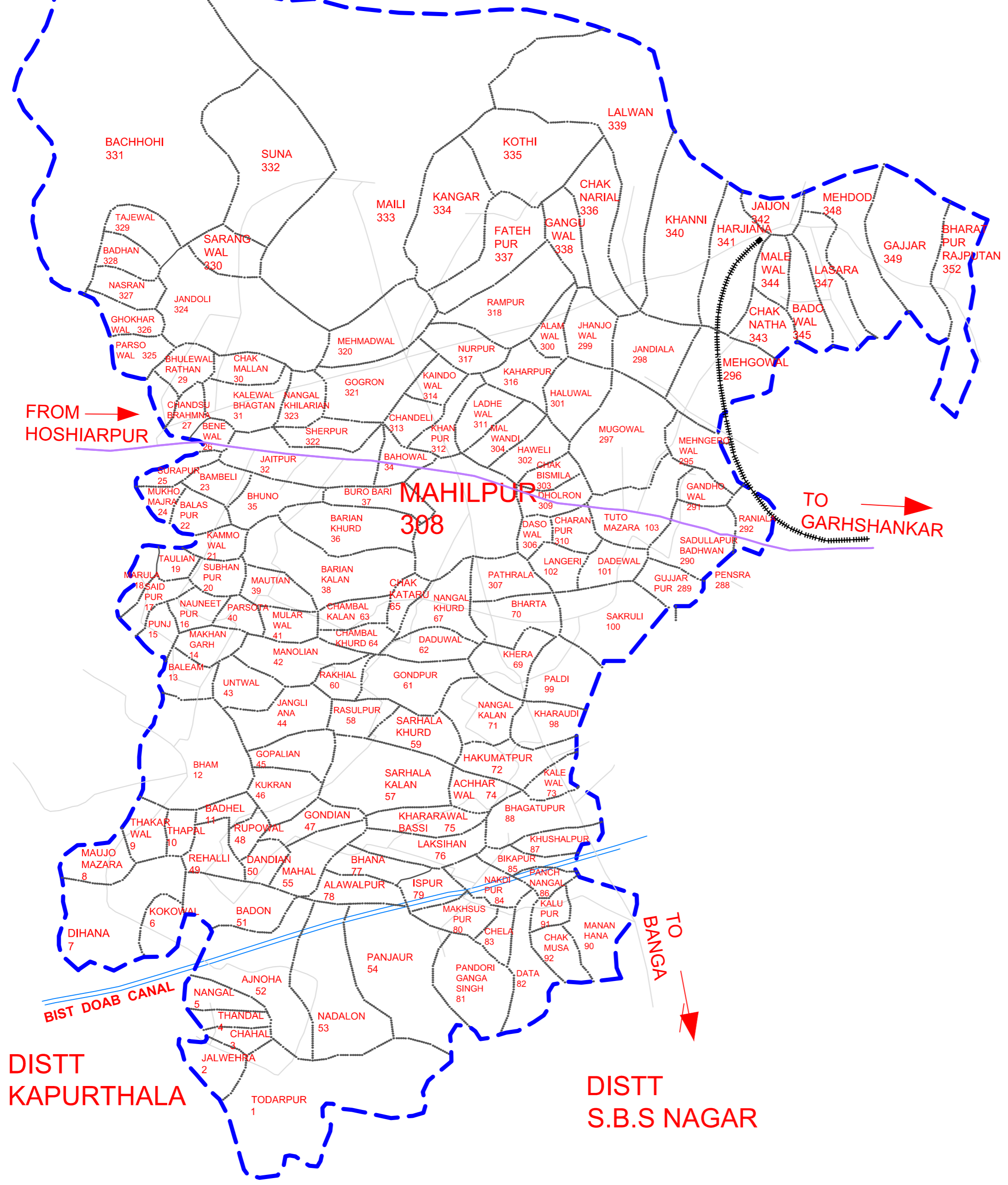










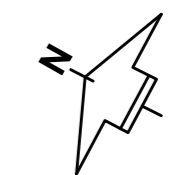
HIMACHAL PARDESH

MAHILPUR BLOCK



LEGEND

-  BLOCK BOUNDARY
-  STATE HIGHWAY
-  DISTRICT ROAD
-  VILLAGE ROAD
-  VILLAGE NAME AND H. B. NO.
-  VILLAGE BOUNDARY
-  RAILWAY LINE & RAILWAY STATION
-  CHOE / RIVER



DEPARTMENT OF TOWN & COUNTRY PLANNING,
PUNJAB.


OFFICE OF DISTRICT TOWN PLANNER, HOSHIARPUR.


DRAWING NO. DTP (H) 203/18 DATED: 19-2-2018

DRAWN BY :- *Ravinder Kumar* J.D.M

CHECKED BY:- *Praveen Singh* S.P.D


PLANNING OFFICER


ASSISTANT TOWN PLANNER,
HOSHIARPUR.


DISTRICT TOWN PLANNER,
HOSHIARPUR.