





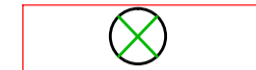







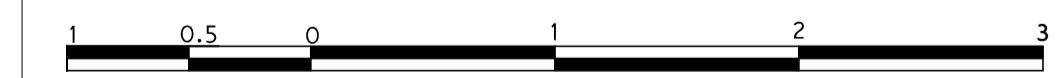


TEHSIL DASUYA

LEGEND

-  INTER STATE BOUNDARY
-  DISTRICT BOUNDARY
-  TEHSIL BOUNDARY
-  BLOCK BOUNDARY
-  VILLAGE BOUNDARY
-  CITY / VILLAGE POPULATION
-  UNINHABITED VILLAGE
-  NATIONAL HIGHWAY
-  STATE HIGHWAY
-  DISTT. ROAD
-  VILLAGE LINK ROAD
-  RAILWAY LINE & RAILWAY STATION
-  CANAL
-  CHOE



DEPARTMENT OF TOWN & COUNTRY PLANNING, PUNJAB.




OFFICE OF DISTRICT TOWN PLANNER, HOSHIARPUR.

DRAWING NO. DTP (H) 181/17

DATED: 17-4-2017

DRAWN BY :- *Ravinder Kumar*

CHECKED BY :- *Ravinder Kumar*

| | | |
|---|---|--|
|  PLANNING OFFICER |  ASSISTANT TOWN PLANNER, HOSHIARPUR. |  DISTRICT TOWN PLANNER, HOSHIARPUR. |
|---|---|--|

