

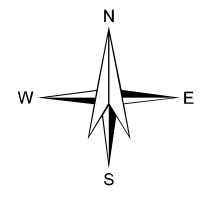
86°55'30"E

86°57'0"E

86°58'30"E

87°0'0"E

ASSEMBLY CONSTITUENCY BHAGALPUR 156 OF BHAGALPUR DISTRICT



25°16'30"N

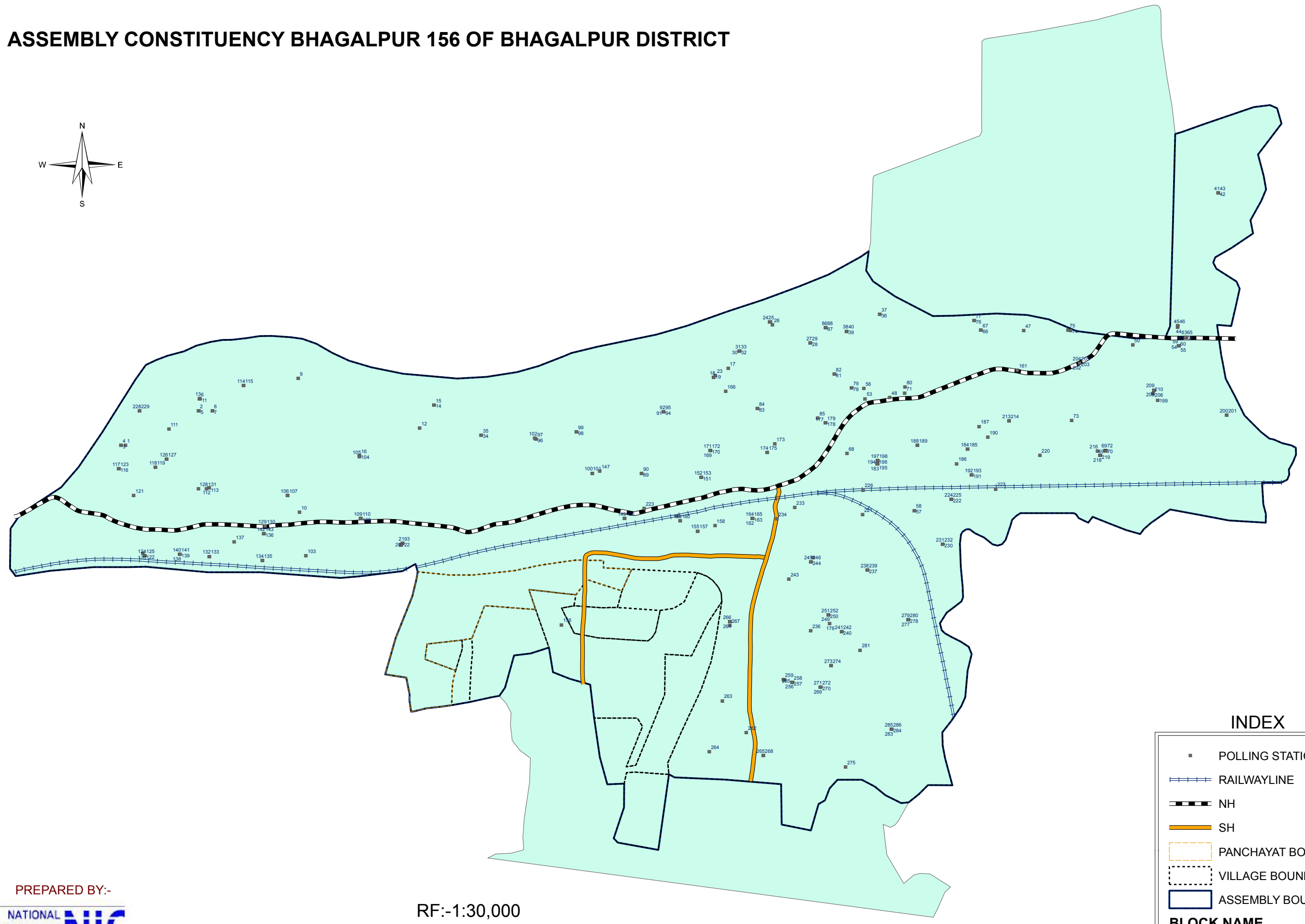
25°16'30"N

25°15'0"N









25°15'0"N

25°13'30"N

25°13'30"N




INDEX

-  POLLING STATION
-  RAILWAYLINE
-  NH
-  SH
-  PANCHAYAT BOUNDARY
-  VILLAGE BOUNDARY
-  ASSEMBLY BOUNDARY
- BLOCK NAME**
-  PART OF JAGDISHPUR

PREPARED BY:-



RF:-1:30,000



86°55'30"E

86°57'0"E

86°58'30"E

87°0'0"E