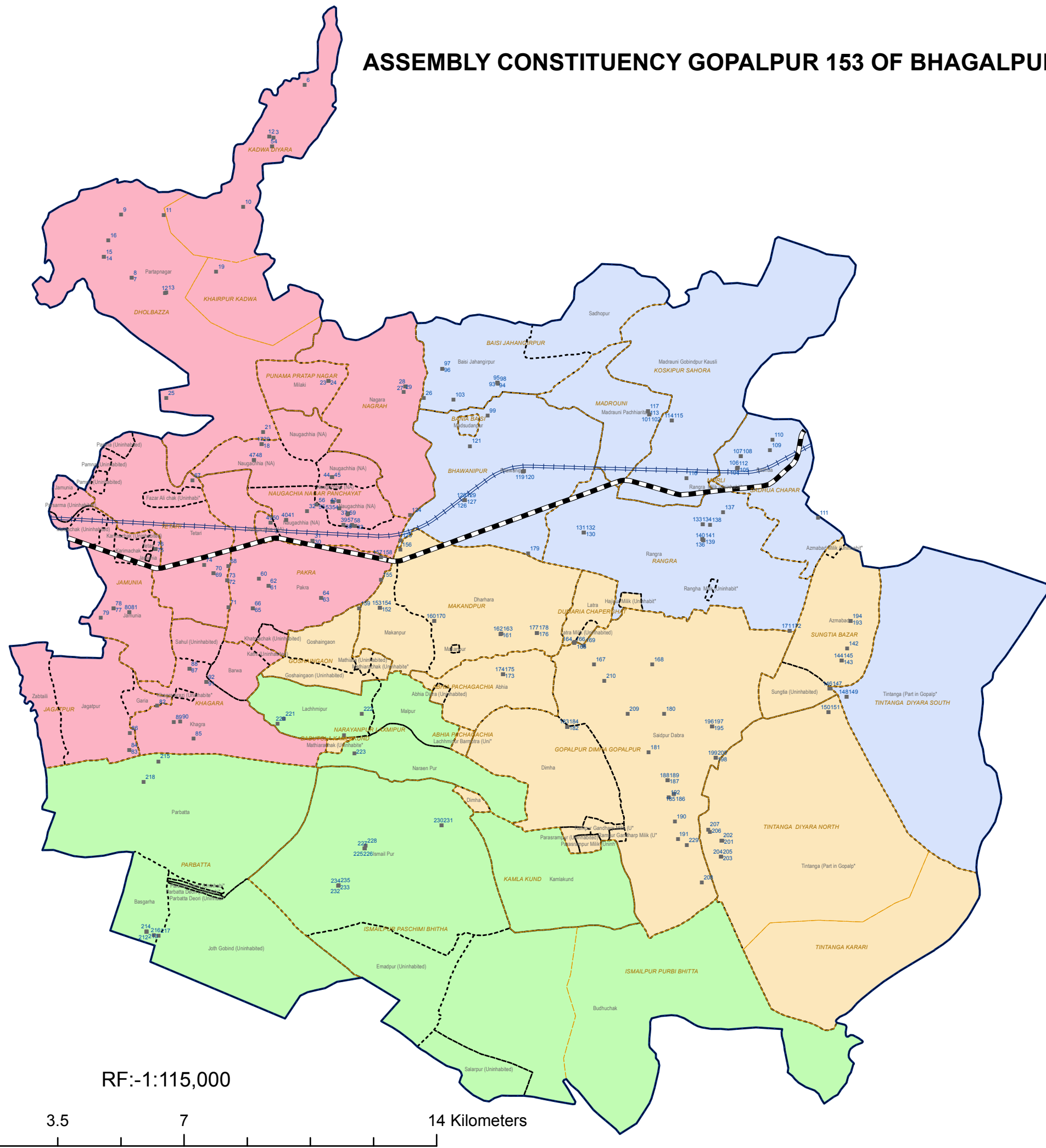
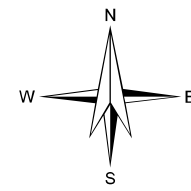


# ASSEMBLY CONSTITUENCY GOPALPUR 153 OF BHAGALPUR DISTRICT




## INDEX

- POLLING STATION
- ══ NH
- ══ RAILWAYLINE
- ▭ ASSEMBLY BOUNDARY
- ▭ PANCHAYAT BOUNDARY
- ▭ VILLAGE BOUNDARY
- BLOCK NAME**
- ▭ GOPALPUR
- ▭ ISMAILPUR
- ▭ NAUGACHHIA
- ▭ RANGRA CHOWK

PREPARED BY:-



RF:-1:115,000



86°57'0"E 86°58'30"E 87°0'0"E 87°1'30"E 87°3'0"E 87°4'30"E 87°6'0"E 87°7'30"E 87°9'0"E 87°10'30"E 87°12'0"E 87°13'30"E 87°15'0"E 87°16'30"E 87°18'0"E 87°19'30"E 87°21'0"E

25°30'0"N  
25°28'30"N  
25°27'0"N  
25°25'30"N  
25°24'0"N  
25°22'30"N  
25°21'0"N  
25°19'30"N  
25°18'0"N  
25°16'30"N  
25°15'0"N

25°30'0"N  
25°28'30"N  
25°27'0"N  
25°25'30"N  
25°24'0"N  
25°22'30"N  
25°21'0"N  
25°19'30"N  
25°18'0"N  
25°16'30"N  
25°15'0"N

86°57'0"E 86°58'30"E 87°0'0"E 87°1'30"E 87°3'0"E 87°4'30"E 87°6'0"E 87°7'30"E 87°9'0"E 87°10'30"E 87°12'0"E 87°13'30"E 87°15'0"E 87°16'30"E 87°18'0"E 87°19'30"E 87°21'0"E