















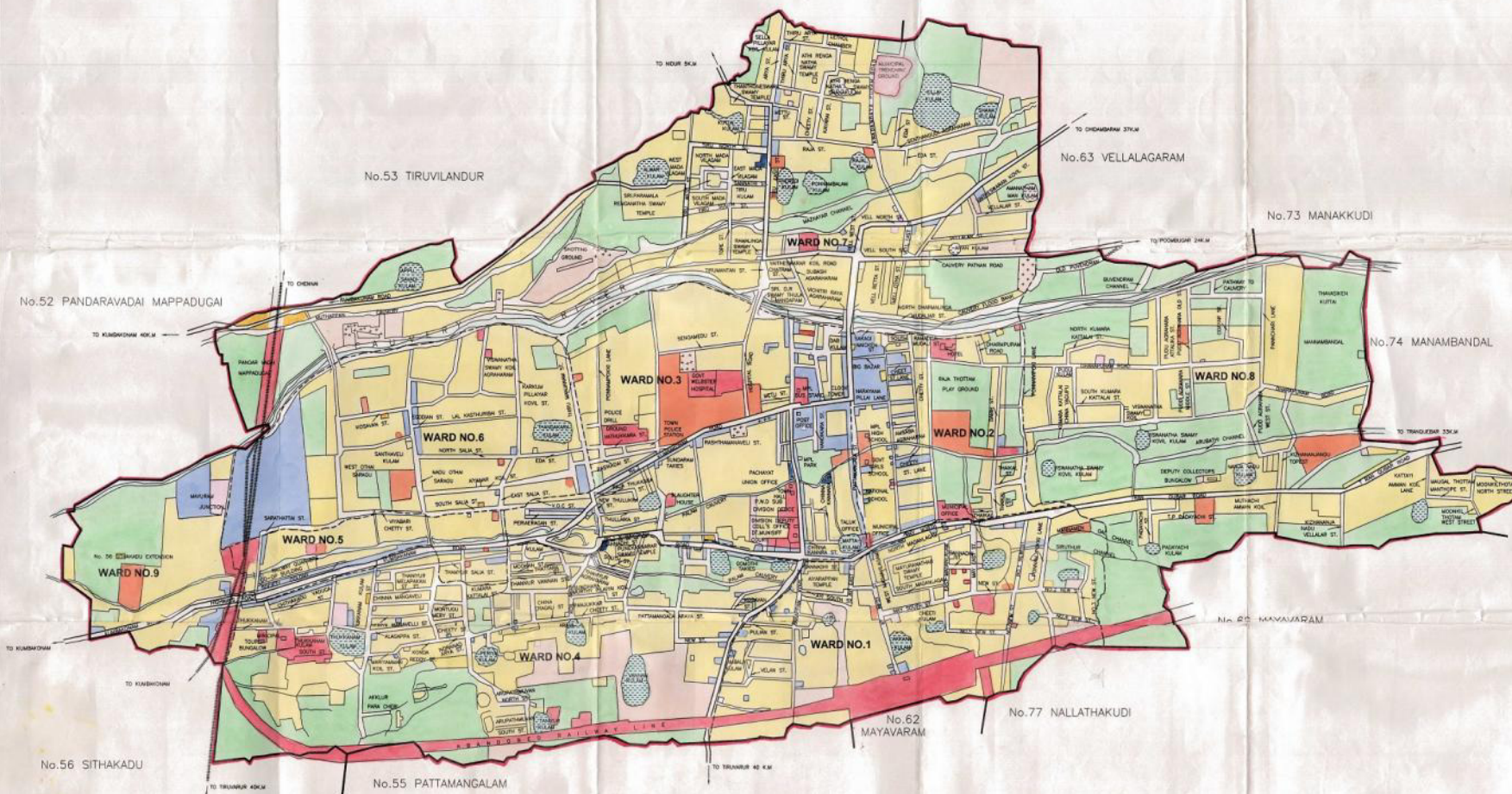
EXISTING LAND USE

LEGEND

-  LOCAL PLANNING AREA BOUNDARY
-  WARD BOUNDARY
-  STATE HIGHWAYS
-  MUNICIPAL ROADS
-  RAILWAY LINE(M.G)
-  WATER BODIES

EXISTING

-  RESIDENTIAL
-  COMMERCIAL
-  INDUSTRIAL
-  EDUCATIONAL
-  PUBLIC AND SEMI PUBLIC
-  AGRICULTURE WET
-  AGRICULTURE DRY



MEMBER SECRETARY
MAYILADUTHURAI LOCAL PLANNING AUTHORITY

DEPUTY DIRECTOR OF TOWN AND COUNTRY PLANNING
TIRUCHIRAPPALLI REGION

SECRETARY
MAYILADUTHURAI LOCAL PLANNING AUTHORITY

DEPUTY DIRECTOR OF TOWN AND COUNTRY PLANNING
M.P. DIVISION

5/01

SECRETARY
DIRECTORATE OF TOWN AND COUNTRY PLANNING

SECRETARY TO GOVERNMENT
HOUSING AND URBAN DEVELOPMENT DEPARTMENT

DIRECTORATE OF TOWN AND COUNTRY PLANNING
TIRUCHIRAPPALLI REGION
GOVERNMENT OF TAMILNADU



MAYILADUTHURAI LOCAL PLANNING AREA