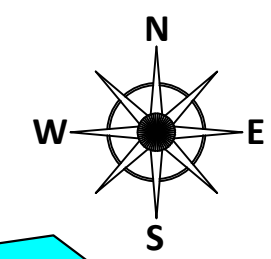


DETAILS OF AREAS VULNERABLE TO FLOOD (URBAN - WARD LEVEL)

VULNERABLE AREAS

WARD NO : 14
NAME OF THE LOCAL BODY : PUNJAI PUGALUR TOWN PANCHAYAT
TALUK : PUGALUR
DISTRICT : KARUR

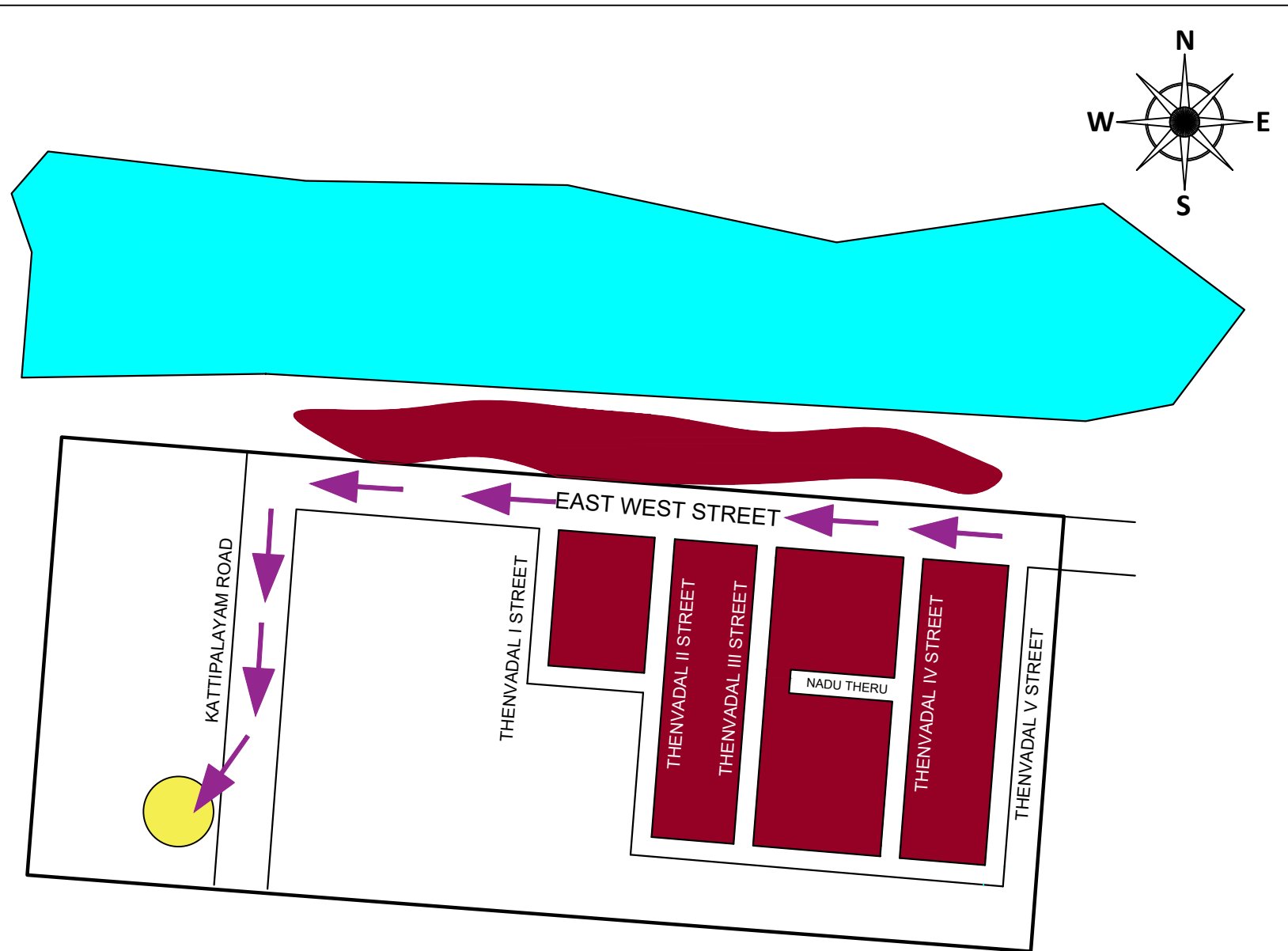


I. DETAILS OF VULNERABILITY AREA(S)

I. DETAILS OF VULNERABILITY AREA(S)						
TYPES OF VULNERABILITY IN THE AREA	DETAILS OF THE AREA	INUNDATION DETAILS WATER LEVEL (FT)/ NO. OF DAYS	SOURCE OF FLOOD	NAME OF RELIEF LOCATIONS	STREET TO BE USED ESCAPE TO RELIEF CENTERS	DISTANCE TO RELIEF CENTERS (IN KM)
1	2	3	4	5	6	7
MEDIUM	KATTIPALAYAM	2 TO 3 FT	RIVER WATER	P.U.E.SCHOOL KATTIPALAYAM	KATTIPALAYAM ROAD	1.0 KM
-	-	-	-	-	-	-
-	-	-	-	-	-	-

II. DETAILS OF CONTACTS

Name of the Contact Details (1)		Contact No (2)
1. Name of the Nodal officer	Thiru.Dhatchanamoorathi District Supply Officer, Collectorate, Karur.	Mob - 94450-00265
2. Name of the Inter Department Team Leader	Tahsildar Pugalur	Mob - 78457-28234
3. Nearest Police Station	VELAYUTHAMPALAYAM	Mob - 94981-64699 Ph - 04324-270444
4. Nearest Fire & Rescue Station	VELAYUTHAMPALAYAM	Mob - 94450-86427 Ph - 04324-270400
5. Name of the Taluk	Pugalur	Ph - 04324-270370



VULNERABLE AREA		
S.No	LATITUDE	LONGITUDE
1	11°03'41"N	77°54'40"E
RELIEF CENTRE AREA		
1	11°03'37"N	77°56'38"E

Vulnerability Area		Very High Vulnerability Area (RED)		High Vulnerability Area (ORANGE)		Medium Vulnerability Area (BROWN)		Low Vulnerability Area (BLUE)
Escape Route		DARK GREEN		PARROT GREEN		VIOLET		ROSE
RELIEF CENTERS				WARD BOUNDARY				

Note : Vulnerability Area Maps - Urban Local Bodies - Ward Wise and not more than 3 Locations in each map alone to be marked. if more than 3 location are there in the Ward. (P.T.O)
Additional maps to be prepared according to the numbers

III. Analysis of Vulnerability (urban)			IV. Details of First Responders			
Details of Vulnerability		Place of Flooding	S.No		NAME	CONTACT No
		Location 1	LOCATION 1 - KATTIPALAYAM			
		KATTIPALAYAM				
1	Source of Flooding	Cauvery River	1	PRAKASH	99441-04092	
2	Cause of Flooding (Breach/Overflow/ Encroachment, etc.,)	Flow of Surplus Water in Cauvery River	2	ANANDHAN	98652-40668	
3	Rainfall received in that area (Heavy down pour data which triggered the event with date)	-	3	SELVARAJ	98427-70332	
4	Relief centres operated to tide over the situation	-	4	MAHENDREN	99429-80099	
5	Number of persons evacuated and housed in Relief Camps	-	5	THANGARAJ	99407-61423	
6	Number of days Relief Camps was in Operation	-	6	REVATHI	90957-38586	
7	Works taken up During current Year	-	7	THILAGAVATHI	99400-02796	
a	Temporary Measures taken to restore damaged portions in case of breaches	Blockages removed at Culverts/Bridges/Water Ways	8	DHANALAKSHMI	90037-92056	
b	Permanent Measures taken to restore damaged portions in case of breaches	-	9	TAMILARASI	96774-56673	
c	Desilting Activities undertaken	Yes	10	SIVAKAMI SHANMUGAM	98656-38007	
8	Permanent Measures Identified to be undertaken to minimize the risks in area (Diversion Cannel construction of retaining wall,conversion of pipe culvert to box culvert etc.,)	-				

DETAILS OF AREAS VULNERABLE TO FLOOD (RURAL - FIRKA LEVEL)

VULNERABLE AREAS

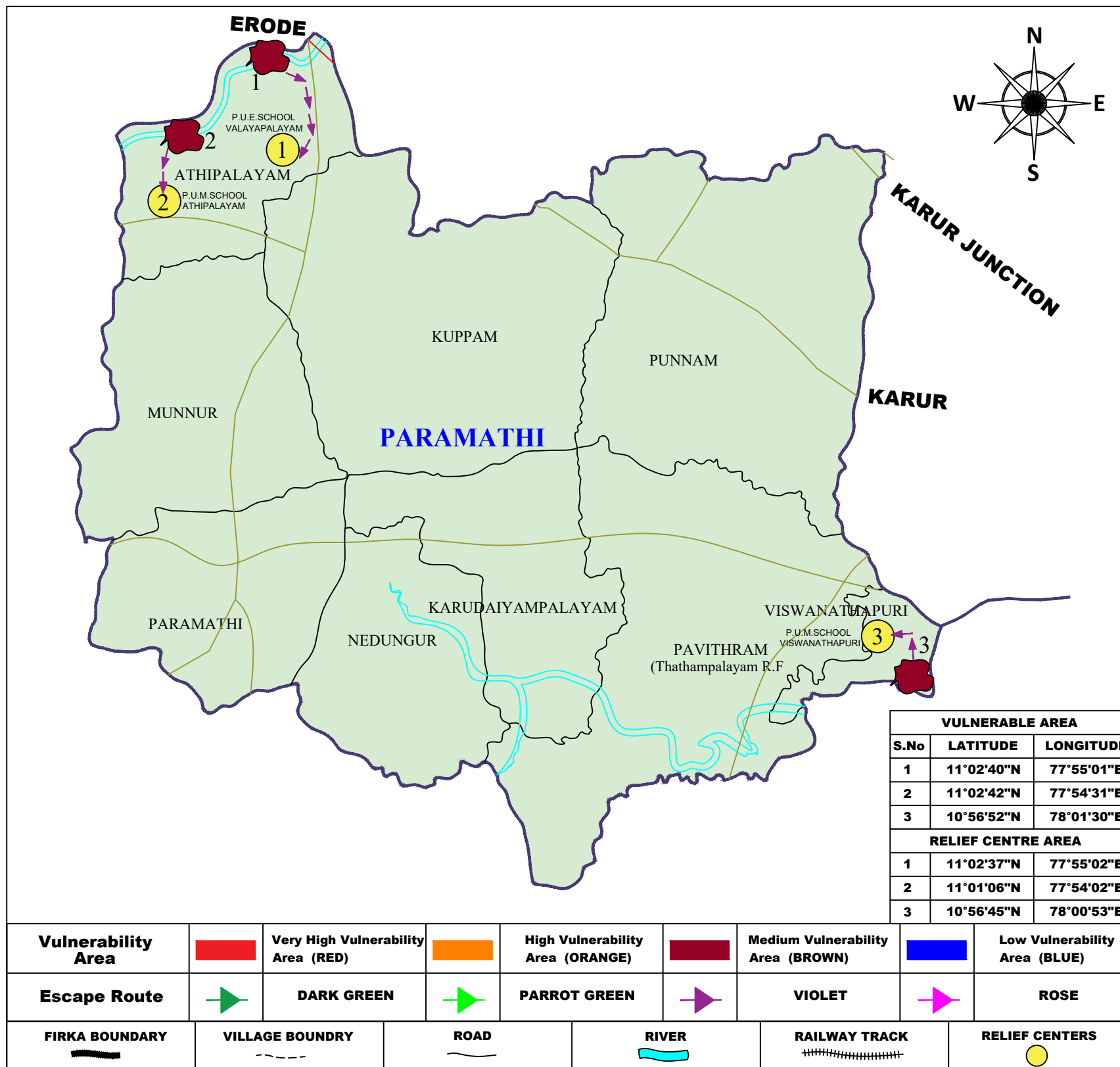
FIRKA NAME : K.PARAMATHI
BLOCK : K.PARAMATHI
TALUK : PUGALUR
DISTRICT : KARUR

I. DETAILS OF VULNERABILITY AREA(S)

TYPES OF VULNERABILITY IN THE AREA	DETAILS OF THE AREA	INUNDATION DETAILS WATER LEVEL (Ft) NO. OF DAYS	SOURCE OF FLOOD	NAME OF RELIEF LOCATIONS	STREET TO BE USED ESCAPE TO RELIEF CENTERS	DISTANCE TO RELIEF CENTERS (IN KM)
1	2	3	4	5	6	7
MEDIUM	VALAYAPALAYAM	2 - 3 Ft / 2 DAYS	NOYYAL RIVER SURPLUS WATER	P.U.E.SCHOOL VALAYAPALAYAM	ATHIPALAYAM TO METTUKADAI ROAD	1.0 KM
MEDIUM	V.N.PUDHUR	2 - 3 Ft / 2 DAYS	NOYYAL RIVER SURPLUS WATER	P.U.M.SCHOOL ATHIPALAYAM	V.N.PUDHUR TO ATHIPALAYAM ROAD	1.5 KM
MEDIUM	ANIYAPURAM	2 - 3 Ft / 2 DAYS	NOYYAL RIVER SURPLUS WATER	P.U.M.SCHOOL VISWANATHAPURI	ANIYAPURAM TO VISWANATHAPURI ROAD	1.0 KM

II. DETAILS OF CONTACTS

Name of the Contact Details (1)		Contact No (2)
1. Name of the Nodal officer	Thiru.Dhatchanamoorathi District Supply Officer, Collectorate, Karur.	Mob - 94450-00265
2. Name of the Inter Department Team Leader	Tashildar Pugalur	Mob - 78457-28234
3. Nearest Police Station	K.PARAMATHI	Mob - 94981-60425 Ph - 04324-283321
4. Nearest Fire & Rescue Station	KARUR	Mob - 94450-86427 Ph - 04324-264101
5. Name of the Taluk	PUGALUR	Ph - 04324-270370



Note : Vulnerability Area Maps - Rural Areas - Firka Wise and not more than 3 Locations in each map alone to be marked. if more than 3 location are there in the Firka. (P.T.O)
 Additional maps to be prepared according to the numbers

III. Analysis of Vulnerability (Rural)					IV. Details of First Responders		
Details of Vulnerability		Place of Flooding			S.No.	NAME	CONTACT No.
		Location 1	Location 2	Location 3			
		VALAYAPALAYAM	V.N.PUDHUR	ANIYAPURAM	LOCATION 1 - VALAYAPALAYAM		
1	Source of Flooding	Noyyal River	Noyyal River	Amaravathi River	1	PALANIVEL	97915-22829
2	Cause of Flooding (Breach/Overflow/Encroachment, etc.)	Flow of Surplus Water in Noyyal River	Flow of Surplus Water in Noyyal River	Flow of Surplus Water in Amaravathi River	2	KARUPPANNAN	94862-55207
3	Rainfall received in that area (Heavy down pour data which triggered the event with date)	84.00 mm Approximately January – 2020	84.00 mm Approximately Jun – 2020	90.00 mm Approximately July – 2020	3	PRAKASH	97503-10711
4	Relief centres operated to tide over the situation	Panchayat Union Elementary School, Valayapalayam	Panchayat Union Elementary School, Athipalayam	Panchayat Union Middle School, Viswanathapuri	4	PALANISAMY	94433-27813
5	Number of persons evacuated and housed in Relief Camps	-	-	-	5	KALAMANI	96268-57897
6	Number of days Relief Camps was in Operation	-	-	-	6	SHANTHI	97502-77901
7	Works taken up During current Year	-	-	-	7	KAVITHA	84898-04043
a	Temporary Measures taken to restore damaged portions in case of breaches	Blockages removed at Culverts/Bridges/ Water Ways	Blockages removed at Culverts/Bridges/ Water Ways	Blockages removed at Culverts/Bridges/ Water Ways	8	POONKODI	97905-04882
b	Permanent Measures taken to restore damaged portions in case of breaches	-	-	-	9	SHANMUGAPRIYA	94433-87405
c	Desilting Activities undertaken	Yes	Yes	Yes	10	VIJAYA	99525-98672
8	Permanent Measures Identified to be undertaken to minimize the risks in area (Diversion Cannel construction of retaining wall, conversion of pipe culvert to box culvert etc.,)	-	-	-	LOCATION 2 - V.N.PUDHUR		
					1	THANGAVEL	944238-0690
					2	SELVARAJ	97514-53474
					3	SUDHAGAR	95857-37524
					4	MURUGESAN	97914-19678
					5	MANI	94880-57859
					6	KRISHNAVENI	94452-51298
					7	THANGAMANI	94863-04326
					8	LAKSHMI	96981-35786
					9	POONKODI	97502-78190
					10	LAKSHMI	96592-96129
					LOCATION 3 - ANIYAPURAM		
					1	MANIVEL	91441-91140
					2	RAVI	96776-01578
					3	KANAGARAJ	95972-29709
					4	ELLAIRAJ	99448-88347
					5	MAYAVAN	97510-74052
					6	THANGAMANI	99435-26333
					7	JAYANTHI	99445-66363
					8	DEEPA	80563-58735
					9	CHANDRA	95857-37647
					10	DHANALAKSHMI	98434-87305

DETAILS OF AREAS VULNERABLE TO FLOOD (RURAL - FIRKA LEVEL)

VULNERABLE AREAS

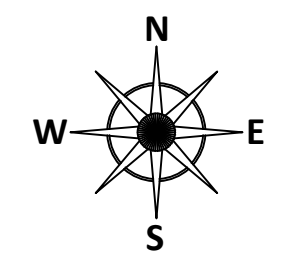
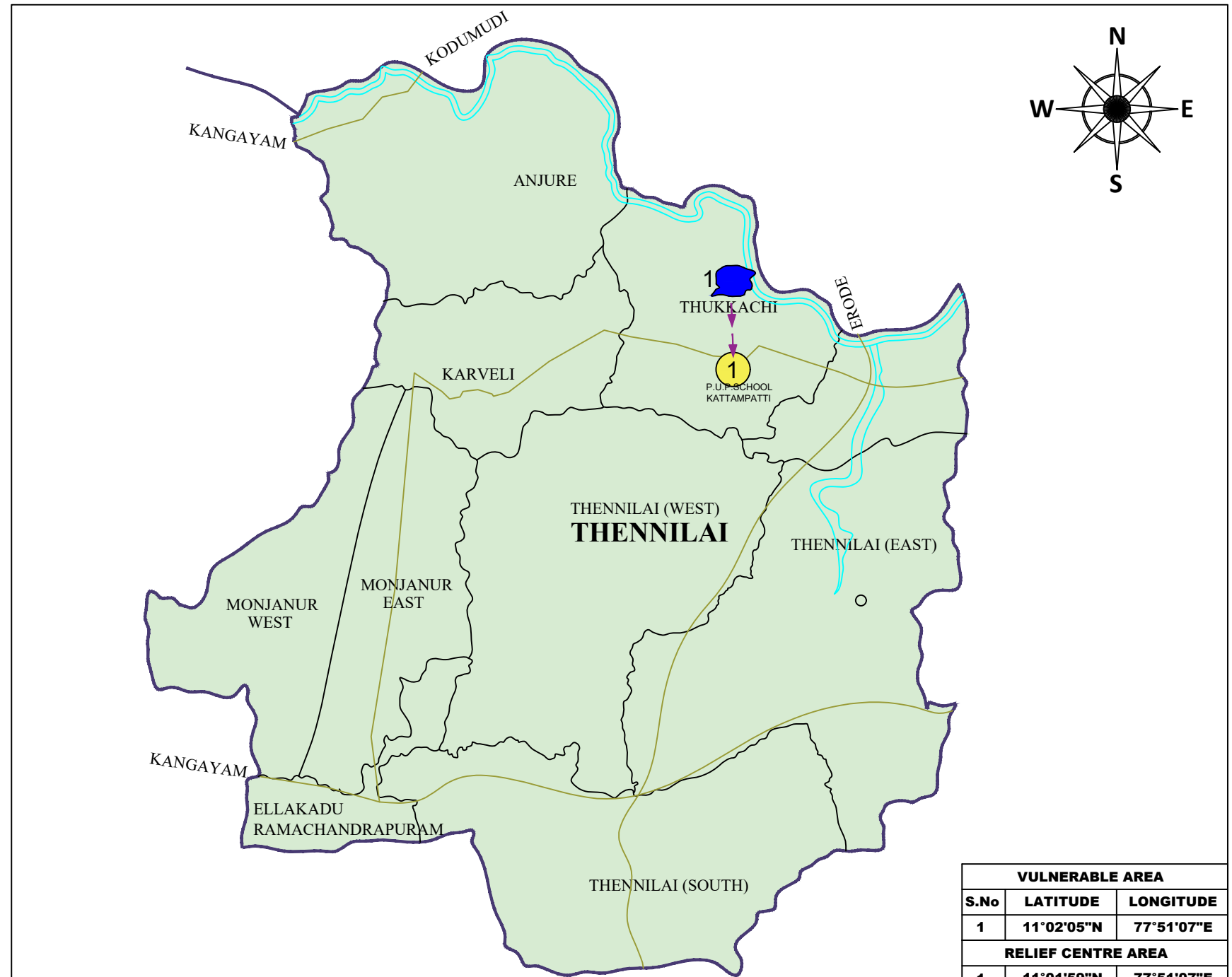
FIRKA NAME : THENNILAI
BLOCK : K.PARAMATHI
TALUK : PUGALUR
DISTRICT : KARUR

I. DETAILS OF VULNERABILITY AREA(S)

TYPES OF VULNERABILITY IN THE AREA	DETAILS OF THE AREA	INUNDATION DETAILS WATER LEVEL (Ft) NO. OF DAYS	SOURCE OF FLOOD	NAME OF RELIEF LOCATIONS	STREET TO BE USED ESCAPE TO RELIEF CENTERS	DISTANCE TO RELIEF CENTERS (IN KM)
1	2	3	4	5	6	7
LOW	KATTAMPATTI	BLOW 2 Ft / 2 DAYS	NOYYAL RIVER SURPLUS WATER	P.U.E.SCHOOL KATTAMPATTI	KATTAMPATTI ROAD	0.5 KM
-	-	-	-	-	-	-
-	-	-	-	-	-	-

II. DETAILS OF CONTACTS

Name of the Contact Details (1)		Contact No (2)
1. Name of the Nodal officer	Thiru.Dhatchanamoorathi District Supply Officer, Collectorate, Karur.	Mob - 94450-00265
2. Name of the Inter Department Team Leader	Tashildar Pugalur	Mob - 78457-28234
3. Nearest Police Station	THENNILAI	Ph - 04320-237227
4. Nearest Fire & Rescue Station	KODUMUDI	Ph - 04204-222101
5. Name of the Taluk	PUGALUR	Ph - 04324-270370



VULNERABLE AREA		
S.No	LATITUDE	LONGITUDE
1	11°02'05"N	77°51'07"E
RELIEF CENTRE AREA		
1	11°01'59"N	77°51'07"E

Vulnerability Area		Very High Vulnerability Area (RED)		High Vulnerability Area (ORANGE)		Medium Vulnerability Area (BROWN)		Low Vulnerability Area (BLUE)
Escape Route		DARK GREEN		PARROT GREEN		VIOLET		ROSE
FIRKA BOUNDARY		VILLAGE BOUNDARY			ROAD			RIVER
							RAILWAY TRACK	
								RELIEF CENTERS

Note : Vulnerability Area Maps - Rural Areas - Firka Wise and not more than 3 Locations in each map alone to be marked. if more than 3 location are there in the Firka. (P.T.O)
Additional maps to be prepared according to the numbers

III. Analysis of Vulnerability (Rural)

Details of Vulnerability	Place of Flooding
	Location 1
	KATTAMPATTI
1 Source of Flooding	Noyyal River
2 Cause of Flooding (Breach/Overflow/ Encroachment, etc.,)	Flow of Surplus Water In Noyyal River
3 Rainfall received in that area (Heavy down pour data which triggered the event with date)	No Such Incidents occurred Previously
4 Relief centres operated to tide over the situation	Panchayat Union Elementary School, Kattampatti
5 Number of persons evacuated and housed in Relief Camps	-
6 Number of days Relief Camps was in Operation	-
7 Works taken up During current Year	-
a Temporary Measures taken to restore damaged portions in case of breaches	Blockages removed at Culverts/Bridges/Water Ways
b Permanent Measures taken to restore damaged portions in case of breaches	-
c Desilting Activities undertaken	Yes
8 Permanent Measures Identified to be undertaken to minimize the risks in area (Diversion Cannel construction of retaining wall,conversion of pipe culvert to box culvert etc.,)	-

IV. Details of First Responders

S.NO	NAME	CONTACT NO
LOCATION 1 – (KATTAMPATTI)		
1	SRIDHAR	86670-16668
2	TAMILSELVAN	97870-32918
3	BALAKRISHNAN	90036-55564
4	MANI	94424-12749
5	PALANIYAPPAN	90477-40339
6	RADHA MANI	96558-71104
7	UMADEVI	95009-32128
8	KANNAMA	97892-70607
9	TAMILARASI	95854-94847
10	PAVATHAL	97887-23340

DETAILS OF AREAS VULNERABLE TO FLOOD (RURAL - FIRKA LEVEL)

VULNERABLE AREAS

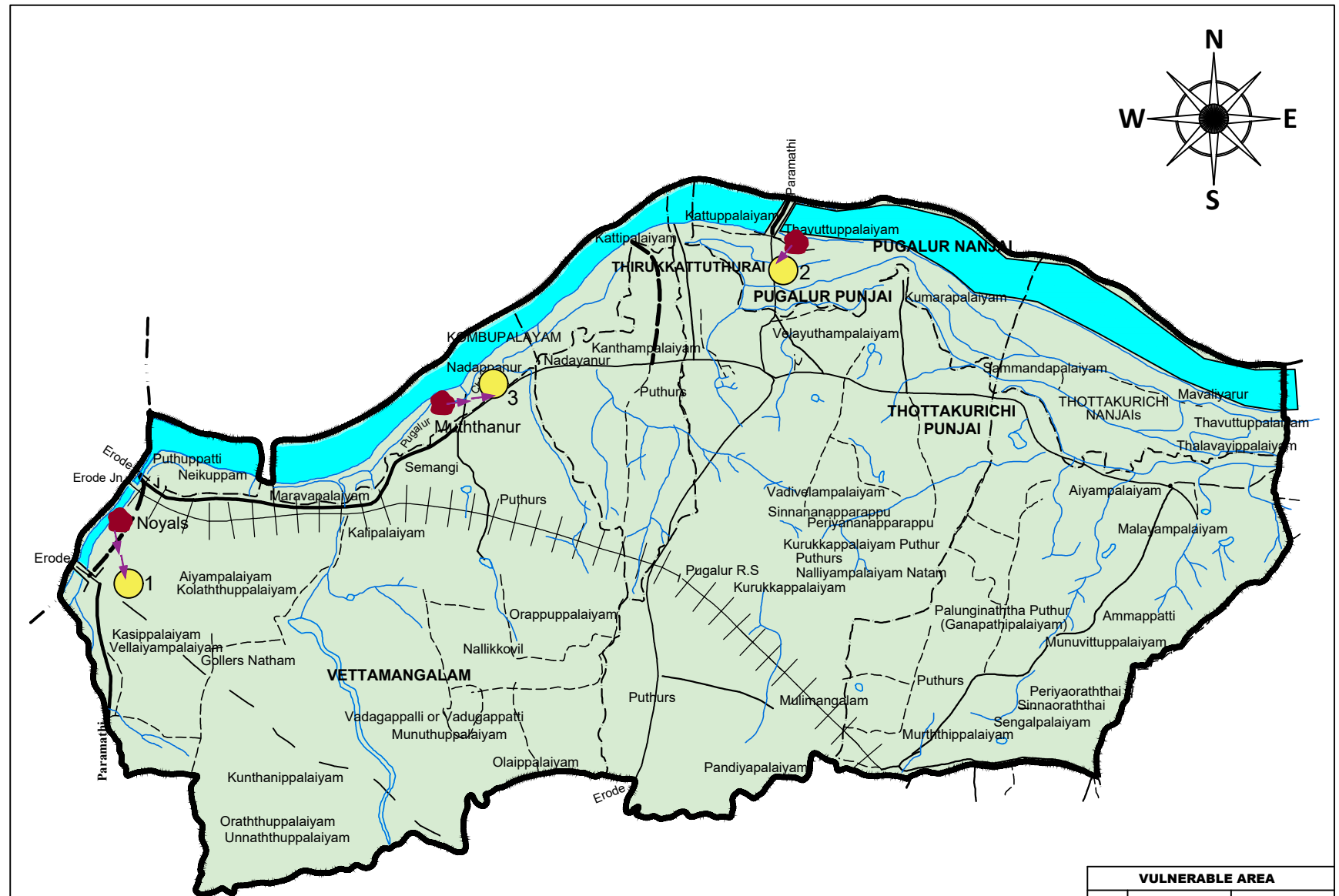
FIRKA NAME : PUGALUR
BLOCK : KARUR
TALUK : PUGALUR
DISTRICT : KARUR

I. DETAILS OF VULNERABILITY AREA(S)

TYPES OF VULNERABILITY IN THE AREA	DETAILS OF THE AREA	INUNDATION DETAILS WATER LEVEL (FT) NO. OF DAYS	SOURCE OF FLOOD	NAME OF RELIEF LOCATIONS	STREET TO BE USED ESCAPE TO RELIEF CENTERS	DISTANCE TO RELIEF CENTERS (IN KM)
1	2	3	4	5	6	7
MEDIUM	NOYYAL	2 TO 3 FT	RIVER WATER	EVR PERIYAR H.S.SCHOOL VETTAMANGALAM WEST	KODUMUDI MAIN ROAD	1.0 KM
MEDIUM	THAVUTUPALAYAM	2 TO 3 FT	RIVER WATER	P.U.M.SCHOOL THAVUTUPALAYAM	SALEM MAIN ROAD	1.0 KM
MEDIUM	MUTHANUR	2 TO 3 FT	RIVER WATER	P.U.E.SCHOOL MUTHANUR	KODUMUDI MAIN ROAD	1.0 KM

II. DETAILS OF CONTACTS

Name of the Contact Details (1)		Contact No (2)
1. Name of the Nodal officer	Thiru.Dhatchanamoorathi District Supply Officer, Collectorate, Karur.	Mob - 94450-00265
2. Name of the Inter Department Team Leader	Tahsildar Pugalur	Mob - 78457-28234
3. Nearest Police Station	VELAYUTHAMPALAYAM	Mob - 94981-64699 Ph - 04324-270444
4. Nearest Fire & Rescue Station	VELAYUTHAMPALAYAM	Mob - 94450-86427 Ph - 04324-270400
5. Name of the Taluk	Pugalur	Ph - 04324-270370



VULNERABLE AREA		
S.No	LATITUDE	LONGITUDE
1	11°03'09"N	77°55'27"E
2	11°05'25"N	78°00'15"E
3	11°03'39"N	77°56'40"E
RELIEF CENTRE AREA		
1	11°03'16"N	77°55'28"E
2	11°05'22"N	78°00'11"E
3	11°03'31"N	77°56'40"E

Vulnerability Area	Very High Vulnerability Area (RED)	High Vulnerability Area (ORANGE)	Medium Vulnerability Area (BROWN)	Low Vulnerability Area (BLUE)
Escape Route	DARK GREEN	PARROT GREEN	VIOLET	ROSE
FIRKA BOUNDARY	VILLAGE BOUNDARY	ROAD	RIVER	RAILWAY TRACK
				RELIEF CENTERS

Note : Vulnerability Area Maps - Rural Areas - Firka Wise and not more than 3 Locations in each map alone to be marked. if more than 3 location are there in the Firka. (P.T.O)
Additional maps to be prepared according to the numbers

III. Analysis of Vulnerability (Rural)					IV. Details of First Responders		
Details of Vulnerability		Place of Flooding			S.NO	NAME	CONTACT No
		Location 1	Location 2	Location 3			
		NOYYAL	THAVUTTUPALAYAM	MUTHANUR	LOCATION 1 - NOYYAL		
1	Source of Flooding	CAUVERY RIVER	CAUVERY RIVER	CAUVERY RIVER	1	VIJAYAN	97869-99519
2	Cause of Flooding (Breach/Overflow/ Encroachment, etc.,)	Flow of Surplus Water in Cauvery River	Flow of Surplus Water in Cauvery River	Flow of Surplus Water in Cauvery River	2	VELUSAMY	90476-99602
3	Rainfall received in that area (Heavy down pour data which triggered the event with date)	-	-	-	3	BABU	95977-05966
4	Relief centres operated to tide over the situation	E.V.R. Higher Secondary School, Noyyal	Panchayat Union Middle School, Thavittupalayam	-	4	MURUGESAN	99760-53246
5	Number of persons evacuated and housed in Relief Camps	-	Approximate (48 No Family – 190 person)	-	5	KARTHIKEYAN	99446-77878
6	Number of days Relief Camps was in Operation	-	6 Days	-	6	KAVINA	96552-59411
7	Works taken up During current Year	-	-	-	7	KANNAMMAL	96555-03459
a	Temporary Measures taken to restore damaged portions in case of breaches	Blockages removed at Culverts/Bridges/ Water Ways	Blockages removed at Culverts/Bridges/ Water Ways	Blockages removed at Culverts/Bridges/ Water Ways	8	JEGATHAMBAL	97870-87019
b	Permanent Measures taken to restore damaged portions in case of breaches	-	-	-	9	AMUTHA	99659-52012
c	Desilting Activities undertaken	Yes	Yes	Yes	10	SELVARANI	83445-54504
8	Permanent Measures Identified to be undertaken to minimize the risks in area (Diversion Cannel construction of retaining wall, conversion of pipe culvert to box culvert etc.,)	-	-	-	LOCATION 2 – THAVUTTUPALAYAM		
					1	SENTHILKUMAR	99437-40305
					2	CHANDRASEKAR	97872-22744
					3	GOPINATH	96594-68735
					4	GOPAL	76018-30098
					5	VEERAMANI	95141-58779
					6	SHANTHI	99946-61076
					7	USHA	89253-73078
					8	YOGESWARI	94438-62551
					9	SAROJA	99948-17938
					10	PARIMALA	99522-11616
					LOCATION 3 – MUTHANUR		
					1	K.PASUPATHI	99426-28140
					2	B.VINAYAGAM	97862-05347
					3	B.RENGANATHAN	99941-97371
					4	PRABHU	98429-81319
					5	M.KARTHI	90802-03660
					6	R.SUSILA	94720-52261
					7	P.BABY	95854-53401
					8	P.PARAMESWARI	99426-28140
					9	A.MALLIGA	95854-82559
					10	R.RANI	95664-01856