

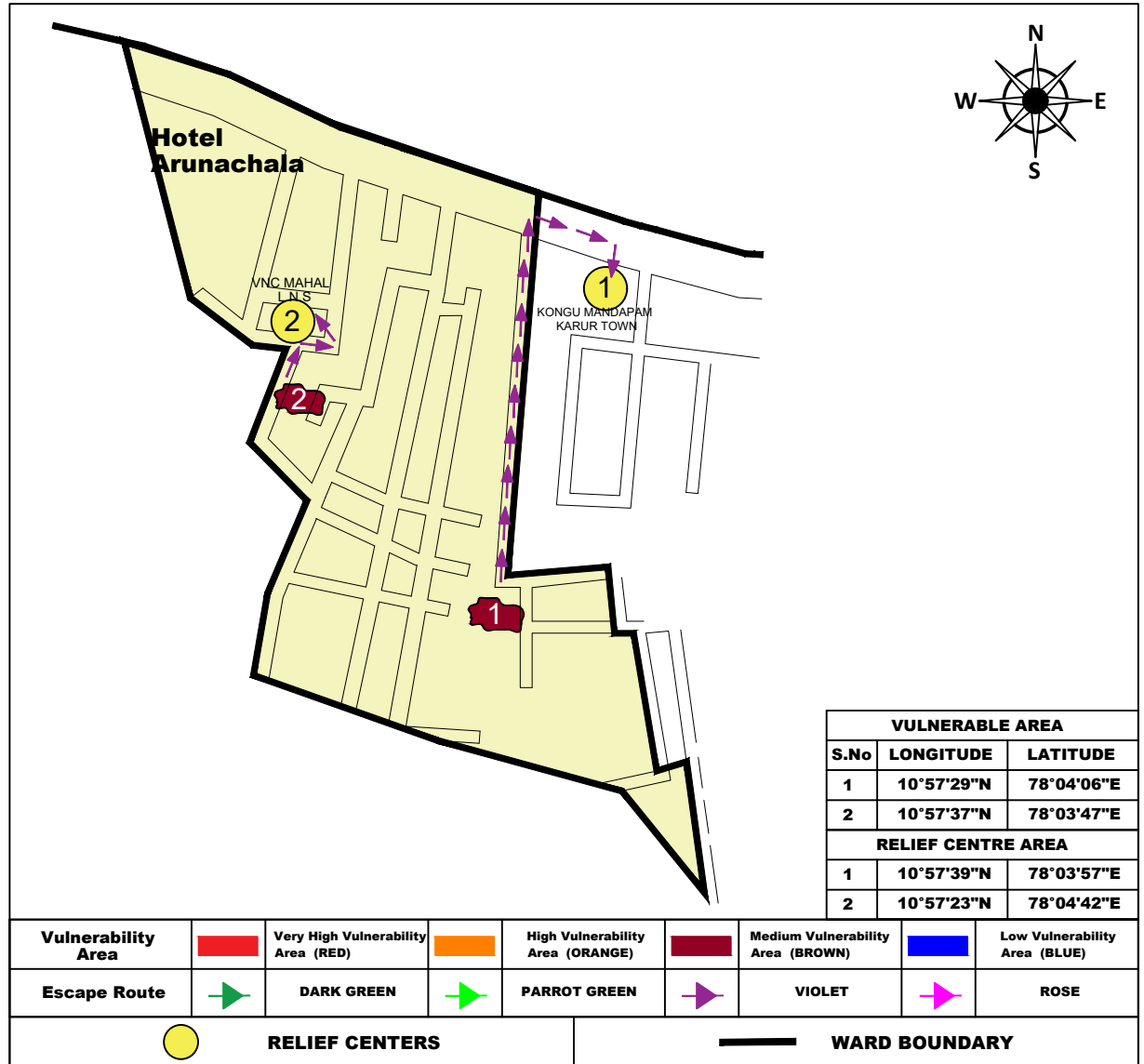
# DETAILS OF AREAS VULNERABLE TO FLOOD (URBAN - WARD LEVEL)

## VULNERABLE AREAS

**WARD NO** : 3  
**NAME OF THE LOCAL BODY** : KARUR MUNICIPALITY  
**BLOCK** : KARUR  
**DISTRICT** : KARUR

I. DETAILS OF VULNERABILITY AREA(S)						
TYPES OF VULNERABILITY IN THE AREA	DETAILS OF THE AREA	INUNDATION DETAILS WATER LEVEL (FT/ NO. OF DAYS)	SOURCE OF FLOOD	NAME OF RELIEF LOCATIONS	STREET TO BE USED ESCAPE TO RELIEF CENTERS	DISTANCE TO RELIEF CENTERS (IN KM)
1	2	3	4	5	6	7
MEDIUM	J.J.NAGAR BACK SIDE RAMANUJAM NAGAR WARD NO : 03	2 TO 3 FT	RAIN WATER	KONGU MANDAPAM KARUR TOWN	KARUR TO COVAI ROAD	0.5 KM
MEDIUM	ALWIN NAGAR VNC MAHAL BACK SIDE WARD NO : 03	2 TO 3 FT	RAIN WATER	VNC MAHAL L.N.S	KARUR TO COVAI ROAD	0.3 KM
-	-	-	-	-	-	-

II. DETAILS OF CONTACTS		
Name of the Contact Details (1)		Contact No (2)
1. Name of the Nodal officer	Thiru.N.S.Balasubramanian Revenue Divisional Officer, Karur.	Mob - 94450-00453 Ph - 04324-274038
2. Name of the Inter Department Team Leader	Tahsildar Karur.	Mob - 94450-00598
3. Nearest Police Station	KARUR	Mob - 94981-58788
4. Nearest Fire & Rescue Station	KARUR	Mob - 94450-86424 Ph - 04324-244101
5. Name of the Taluk	KARUR	Ph - 04324-274038



**Note :** Vulnerability Area Maps - Urban Local Bodies - Ward Wise and not more than 3 Locations in each map alone to be marked. if more than 3 location are there in the Ward. (P.T.O)  
 Additional maps to be prepared according to the numbers

III. Analysis of Vulnerability (Urban)				IV. Details of First Responders		
Details of Vulnerability		Place of Flooding		S.No	NAME	CONTACT No
		LOCATION 1	LOCATION 2	LOCATION 1 - JJ NAGAR BACKSIDE, RAMANUJAM NAGAR		
		JJ NAGAR BACKSIDE, RAMANUJAM NAGAR	ALWIN NAGAR, VNC MAHAL BACKSIDE			
1	Source of Flooding	Lowland Area	Lowland Area	1	SUDAKAR	94873-35034
2	Cause of Flooding (Breach/Overflow/ Encroachment, etc.,)	Rain Water	Rain Water	2	LOGANATHAN	95854-44988
3	Rainfall received in that area (Heavy down pour data which triggered the event with date)	109.40 mm	109.40 mm	3	MANIMARAN	94867-44316
4	Relief centres operated to tide over the situation	KONGU MANDAPAM, KARUR	VNC MAHAL, LNS	4	RAMESH	93671-20271
5	Number of persons evacuated and housed in Relief Camps	During 2005 flood 28 Families were evacuated and provided shelter, food, compensation etc.	During 2005 flood 28 Families were evacuated and provided shelter, food, compensation etc.	5	KANTHASAMY	95853-75635
6	Number of days Relief Camps was in Operation			6	SUDA	87784-21006
7	Works taken up During current Year	The Irattavaikkal has been cleared of all the Blockages and the linking drainage were has been kept clean.		7	MANIMEKALAI	80565-27487
a	Temporary Measures taken to restore damaged portions in case of breaches	Blockages removed at Culverts/Bridges/ Water Ways	Blockages removed at Culverts/Bridges/ Water Ways	8	PALANIYAMMAL	97510-73984
b	Permanent Measures taken to restore damaged portions in case of breaches	-	-	9	OVIYA	76398-07582
c	Desilting Activities undertaken	Yes	Yes	10	PARVATHI	98941-49237
8	Permanent Measures Identified to be undertaken to minimize the risks in area (Diversion Cannel construction of retaining wall, conversion of pipe culvert to box culvert etc.,)	-	-	LOCATION 2 - ALWIN NAGAR, VNC MAHAL BACKSIDE		
				1	SAKTHIVEL	99944-56268
				2	LAKSHMANAN	89402-93290
				3	RAMESH	93671-20271
				4	SUTHAKAR	94873-35034
				5	JAYAKUMAR	98420-82525
				6	KALPANA	82209-26272
				7	ANES FATHIMA	91593-35016
				8	ABIRAMI	99441-69100
				9	RANI	96269-77236
				10	THILAGAVATHI	98425-41058

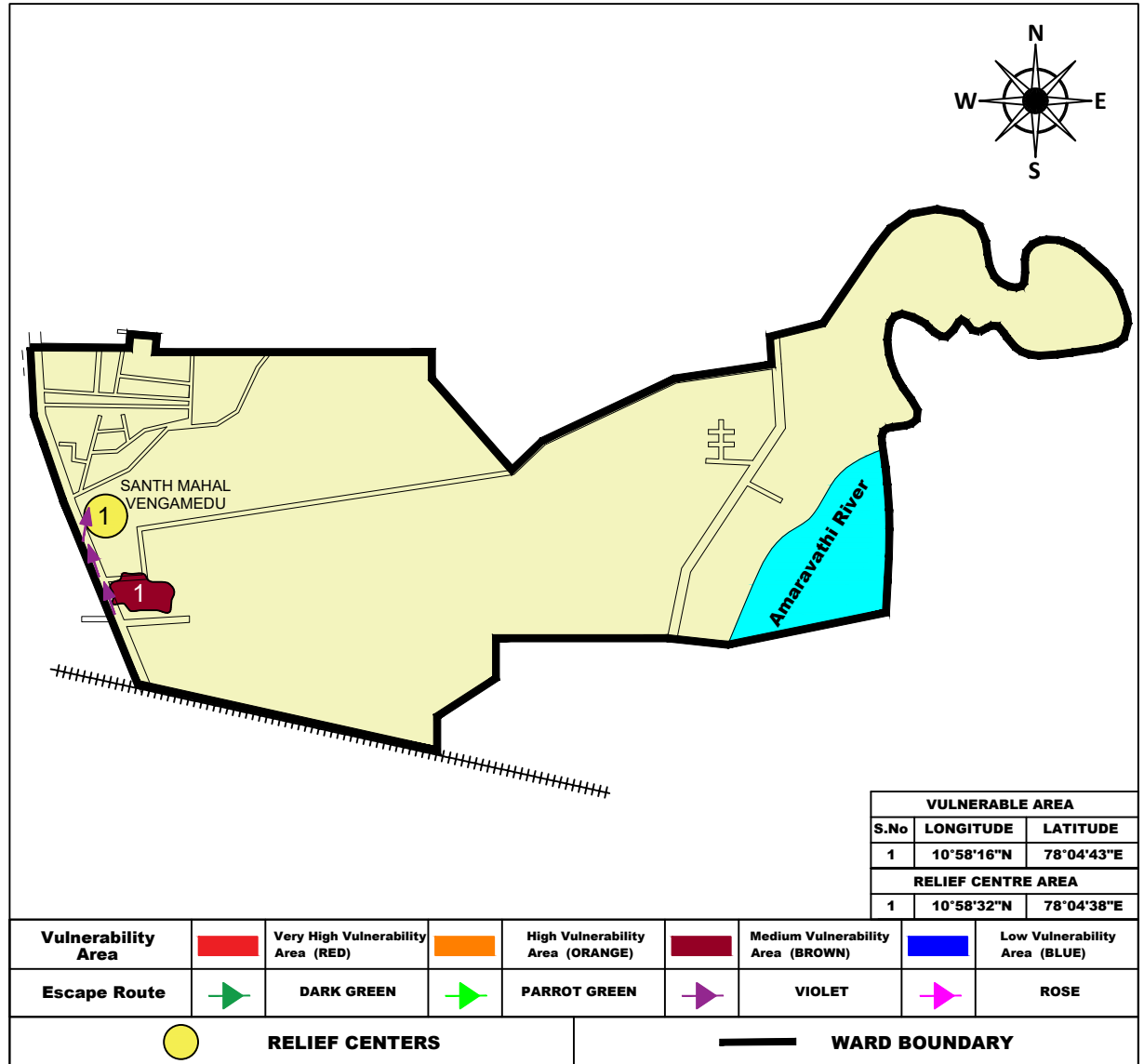
# DETAILS OF AREAS VULNERABLE TO FLOOD (URBAN - WARD LEVEL)

## VULNERABLE AREAS

**WARD NO** : 14  
**NAME OF THE LOCAL BODY** : KARUR MUNICIPALITY  
**BLOCK** : KARUR  
**DISTRICT** : KARUR

I. DETAILS OF VULNERABILITY AREA(S)						
TYPES OF VULNERABILITY IN THE AREA	DETAILS OF THE AREA	INUNDATION DETAILS WATER LEVEL (Ft/ NO. OF DAYS)	SOURCE OF FLOOD	NAME OF RELIEF LOCATIONS	STREET TO BE USED ESCAPE TO RELIEF CENTERS	DISTANCE TO RELIEF CENTERS (IN KM)
1	2	3	4	5	6	7
MEDIUM	VENGAMEDU KARUR	2 TO 3 FT	RAIN WATER	SANTH MAHAL VENGAMEDU	KARUR TO SALEM ROAD VIA VENGAMEDU	0.5 KM

II. DETAILS OF CONTACTS		
Name of the Contact Details (1)		Contact No (2)
1. Name of the Nodal officer	Thiru.N.S.Balasubramanian Revenue Divisional Officer, Karur.	Mob - 94450-00453 Ph - 04324-274038
2. Name of the Inter Department Team Leader	Tahsildar Karur.	Mob - 94450-00598
3. Nearest Police Station	VENGAMEDU	Mob - 94981-68530
4. Nearest Fire & Rescue Station	KARUR	Mob - 94450-86424 Ph - 04324-244101
5. Name of the Taluk	KARUR	Ph - 04324-274038



**Note :** Vulnerability Area Maps - Urban Local Bodies - Ward Wise and not more than 3 Locations in each map alone to be marked. if more than 3 location are there in the Ward. (P.T.O)  
 Additional maps to be prepared according to the numbers

III. Analysis of Vulnerability (Urban)		IV. Details of First Responders																																						
Details of Vulnerability		Place of Flooding																																						
		LOCATION 1																																						
		VENGAMEDU KARUR																																						
1	Source of Flooding	Low land Area																																						
2	Cause of Flooding (Breach/Overflow/ Encroachment, etc.,)	Rain Water																																						
3	Rainfall received in that area (Heavy down pour data which triggered the event with date)	109.40 mm																																						
4	Relief centres operated to tide over the situation	SanthMahal, Vengamedu.																																						
5	Number of persons evacuated and housed in Relief Camps	During 2005 flood 6 Families were evacuated and provided shelter, food, compensation etc.																																						
6	Number of days Relief Camps was in Operation																																							
7	Works taken up During current Year	The Irattaivaikkal has been cleared of all the Blockages and the linking drainage were has been kept clean.																																						
a	<b>Temporary Measures</b> taken to restore damaged portions in case of breaches	Blockages removed at Culverts/Bridges/Water Ways.																																						
b	<b>Permanent Measures</b> taken to restore damaged portions in case of breaches	-																																						
c	<b>Desilting Activities</b> undertaken	Yes																																						
8	<b>Permanent Measures</b> Identified to be undertaken to minimize the risks in area (Diversion Cannel construction of retaining wall, conversion of pipe culvert to box culvert etc.,)	-																																						
		<table border="1"> <thead> <tr> <th>S.No</th> <th>NAME</th> <th>CONTACT No</th> </tr> </thead> <tbody> <tr> <td colspan="3">LOCATION 1 - VENGAMEDU KARUR</td> </tr> <tr> <td>1</td> <td>SENTHIL KUMAR</td> <td>88708-89354</td> </tr> <tr> <td>2</td> <td>SHANMUGAM</td> <td>98651-92243</td> </tr> <tr> <td>3</td> <td>THIRUPATHI</td> <td>98651-22081</td> </tr> <tr> <td>4</td> <td>ARASU</td> <td>99943-00208</td> </tr> <tr> <td>5</td> <td>PRABU</td> <td>99444-59002</td> </tr> <tr> <td>6</td> <td>KALIYAMMAL</td> <td>98943-65577</td> </tr> <tr> <td>7</td> <td>JEYANTHI</td> <td>90037-97222</td> </tr> <tr> <td>8</td> <td>DHANALAKSHMI</td> <td>99522-92575</td> </tr> <tr> <td>9</td> <td>VIJAYARANI</td> <td>96671-34566</td> </tr> <tr> <td>10</td> <td>MURUGAMBAL</td> <td>99441-74193</td> </tr> </tbody> </table>			S.No	NAME	CONTACT No	LOCATION 1 - VENGAMEDU KARUR			1	SENTHIL KUMAR	88708-89354	2	SHANMUGAM	98651-92243	3	THIRUPATHI	98651-22081	4	ARASU	99943-00208	5	PRABU	99444-59002	6	KALIYAMMAL	98943-65577	7	JEYANTHI	90037-97222	8	DHANALAKSHMI	99522-92575	9	VIJAYARANI	96671-34566	10	MURUGAMBAL	99441-74193
S.No	NAME	CONTACT No																																						
LOCATION 1 - VENGAMEDU KARUR																																								
1	SENTHIL KUMAR	88708-89354																																						
2	SHANMUGAM	98651-92243																																						
3	THIRUPATHI	98651-22081																																						
4	ARASU	99943-00208																																						
5	PRABU	99444-59002																																						
6	KALIYAMMAL	98943-65577																																						
7	JEYANTHI	90037-97222																																						
8	DHANALAKSHMI	99522-92575																																						
9	VIJAYARANI	96671-34566																																						
10	MURUGAMBAL	99441-74193																																						

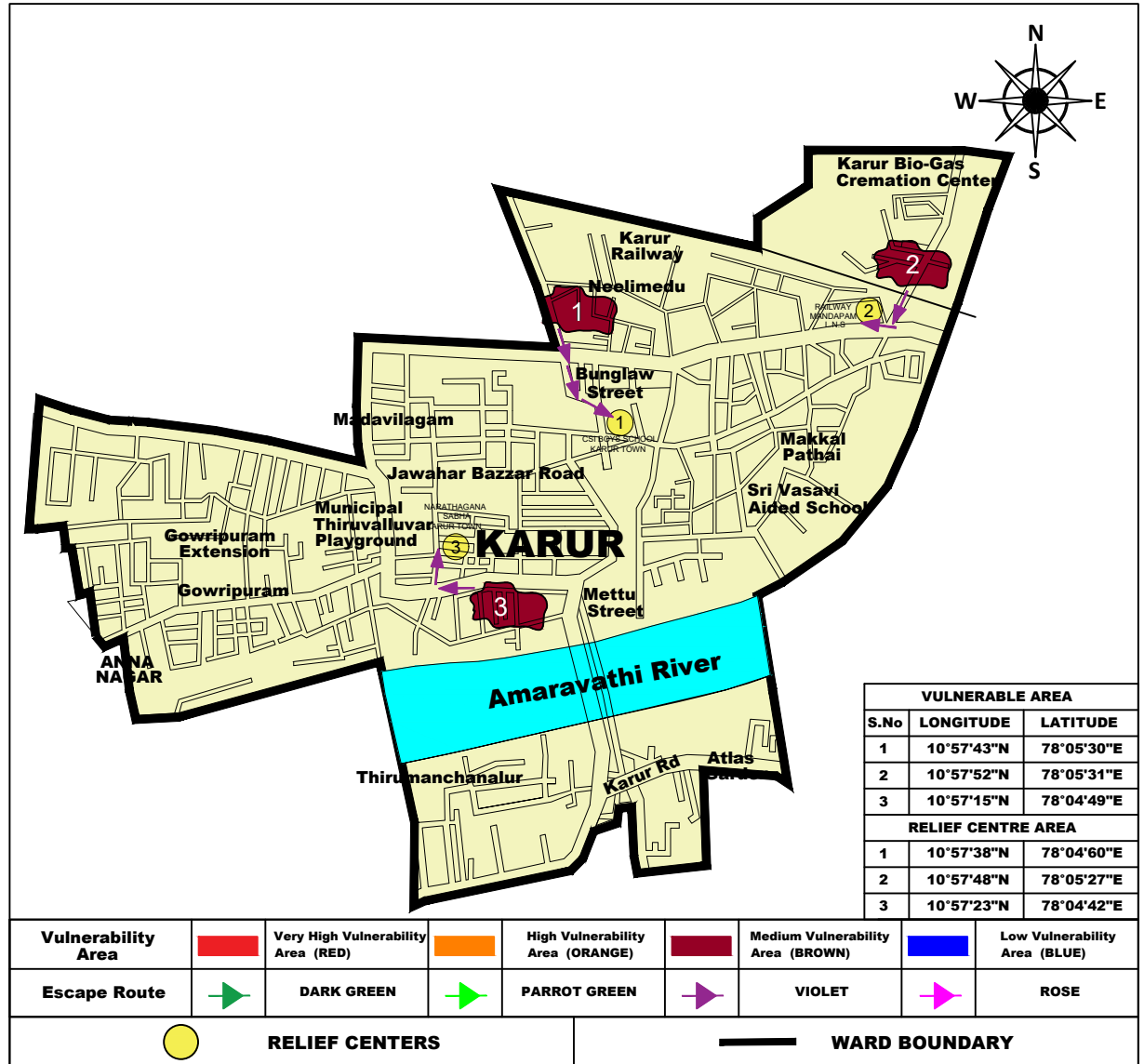
# DETAILS OF AREAS VULNERABLE TO FLOOD (URBAN - WARD LEVEL)

## VULNERABLE AREAS

**WARD NO** : 16, 20 & 24  
**NAME OF THE LOCAL BODY** : KARUR MUNICIPALITY  
**BLOCK** : KARUR  
**DISTRICT** : KARUR

I. DETAILS OF VULNERABILITY AREA(S)						
TYPES OF VULNERABILITY IN THE AREA	DETAILS OF THE AREA	INUNDATION DETAILS WATER LEVEL (Ft/ NO. OF DAYS)	SOURCE OF FLOOD	NAME OF RELIEF LOCATIONS	STREET TO BE USED ESCAPE TO RELIEF CENTERS	DISTANCE TO RELIEF CENTERS (IN KM)
1	2	3	4	5	6	7
MEDIUM	VOC STREET KARUR WARD NO: 24	2 TO 3 FT	RAIN WATER	CSI BOYS SCHOOL KARUR TOWN	WEST BUNGALOW STREET ROAD	0.5 KM
MEDIUM	BALAMBALPURAM WARD NO: 16	2 TO 3 FT	RAIN WATER	RAILWAY MANDAPAM L.N.S	KARUR TO VANGAL ROAD	0.3 KM
MEDIUM	PASUPATHI LAY OUT CHINNA ANDAN KOVIL ROAD L.N.S WARD NO: 20	2 TO 3 FT	RAIN WATER	NARATHAGANA SABHA KARUR TOWN	KARUR TO TRICHY ROAD	0.5 KM

II. DETAILS OF CONTACTS		
Name of the Contact Details (1)		Contact No (2)
1. Name of the Nodal officer	Thiru.N.S.Balasubramanian Revenue Divisional Officer, Karur.	Mob - 94450-00453 Ph - 04324-274038
2. Name of the Inter Department Team Leader	Tahsildar Karur.	Mob - 94450-00598
3. Nearest Police Station	KARUR	Mob - 94981-58788
4. Nearest Fire & Rescue Station	KARUR	Mob - 94450-86424 Ph - 04324-244101
5. Name of the Taluk	KARUR	Ph - 04324-274038



**Note :** Vulnerability Area Maps - Urban Local Bodies - Ward Wise and not more than 3 Locations in each map alone to be marked. if more than 3 location are there in the Ward. (P.T.O)  
 Additional maps to be prepared according to the numbers

III. Analysis of Vulnerability (Urban)				IV. Details of First Responders		
Details of Vulnerability	Place of Flooding			S.No	NAME	CONTACT No
	LOCATION 1	LOCATION 2	LOCATION 3	LOCATION 1 - VOC STREET, KARUR		
1 Source of Flooding	Lowland area	Lowland area	Lowland area	1	PRABHU	99445-51914
2 Cause of Flooding (Breach/Overflow/ Encroachment, etc.,)	Rain Water	Rain Water	Rain Water	2	ARUL	80986-14000
3 Rainfall received in that area (Heavy down pour data which triggered the event with date)	109.40 mm	109.40 mm	109.40 mm	3	KANNAN	87604-14620
4 Relief centres operated to tide over the situation	CSI Boys School, Karur.	Railway Mandapam.	Narathaganasaba Karur.	4	ANAKKAL	96773-30761
5 Number of persons evacuated and housed in Relief Camps	During 2005 flood 10 Families were evacuated and provided shelter, food, compensation etc.	During 2005 flood 7 Families were evacuated and provided shelter, food, compensation etc.	During 2005 flood 3 Families were evacuated and provided shelter, food, compensation etc.	5	BALAN	95248-53798
6 Number of days Relief Camps was in Operation				6	MANJU	96774-66010
7 Works taken up During current Year	The Irattavaikkal has been cleared of all the Blockages and the linking drainage were has been kept clean.			7	JEYINTHA	82200-33621
a Temporary Measures taken to restore damaged portions in case of breaches	Blockages removed at Culverts/Bridges/ Water Ways	Blockages removed at Culverts/Bridges/ Water Ways	Blockages removed at Culverts/Bridges/ Water Ways	8	SUTHA	94873-35034
b Permanent Measures taken to restore damaged portions in case of breaches	-	-	-	9	UMA	93671-20271
c Desilting Activities undertaken	Yes	Yes	Yes	10	BHARATHI	82209-26272
8 Permanent Measures Identified to be undertaken to minimize the risks in area (Diversion Cannel construction of retaining wall, conversion of pipe culvert to box culvert etc.,)	-	-	-	LOCATION 2 - BALAMMALPURAM		
				1	PRABAKARAN	82203-26722
				2	PRABHU	98949-68201
				3	CHANTHRU	82488-10122
				4	PALANIKUMAR	96295-22255
				5	KANNAN	86828-56853
				6	ANDAL	90036-82688
				7	SIVAKAMI	99432-25426
				8	VENNILA	89452-13146
				9	KAVITHA	99765-48294
				10	RANI	94425-95600
				LOCATION 3 - PASUPATHI LAYOUT, CHINNA ANDANKOIL ROAD, LNS		
				1	DURAIRAJ	90037-97222
				2	RAJU	97875-72693
				3	MANIMARAN	94867-44316
				4	RAJA	97913-82002
				5	SADAGOPAL	95784-55655
				6	VIAJAYARANI	96671-34566
				7	MANIMEKALAI	80565-27487
				8	MURUGAMBAL	99441-74193
				9	JEYINTHA	82200-33621
				10	SUTHA	87784-21006

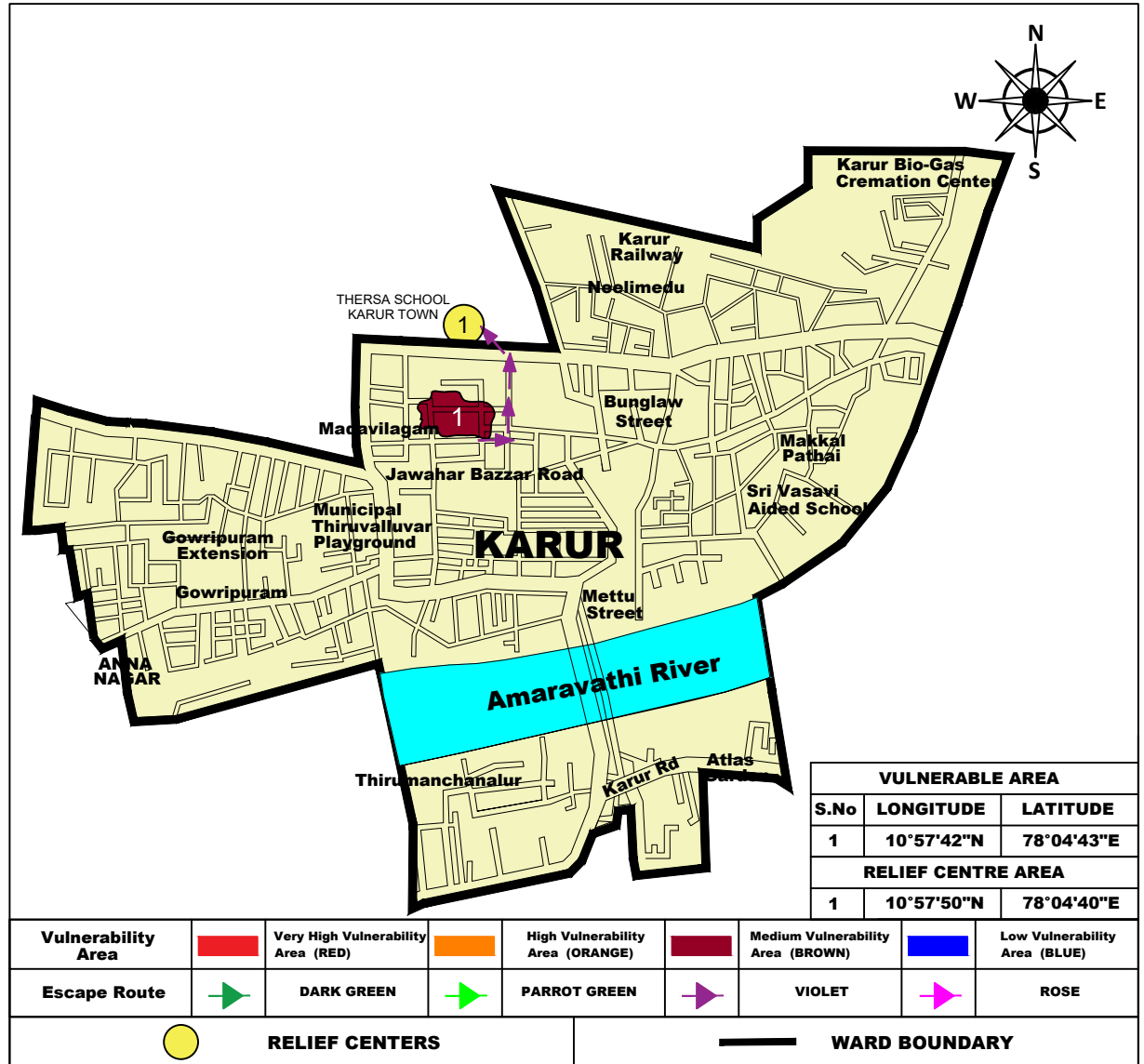
# DETAILS OF AREAS VULNERABLE TO FLOOD (URBAN - WARD LEVEL)

## VULNERABLE AREAS

**WARD NO** : 22  
**NAME OF THE LOCAL BODY** : KARUR MUNICIPALITY  
**BLOCK** : KARUR  
**DISTRICT** : KARUR

I. DETAILS OF VULNERABILITY AREA(S)						
TYPES OF VULNERABILITY IN THE AREA	DETAILS OF THE AREA	INUNDATION DETAILS WATER LEVEL (Ft/ NO. OF DAYS)	SOURCE OF FLOOD	NAME OF RELIEF LOCATIONS	STREET TO BE USED ESCAPE TO RELIEF CENTERS	DISTANCE TO RELIEF CENTERS (IN KM)
1	2	3	4	5	6	7
MEDIUM	GOPALAPURAM L.N.S WARD NO : 22	2 TO 3 FT	RAIN WATER	THERSA SCHOOL KARUR TOWN	KARUR TO SALEM ROAD VIA THINNAPPA THEATRE	0.5 KM
-	-	-	-	-	-	-
-	-	-	-	-	-	-

II. DETAILS OF CONTACTS		
Name of the Contact Details (1)		Contact No (2)
1. Name of the Nodal officer	Thiru.N.S.Balasubramanian Revenue Divisional Officer, Karur.	Mob - 94450-00453 Ph - 04324-274038
2. Name of the Inter Department Team Leader	Tahsildar Karur.	Mob - 94450-00598
3. Nearest Police Station	KARUR	Mob - 94981-58788
4. Nearest Fire & Rescue Station	KARUR	Mob - 94450-86424 Ph - 04324-244101
5. Name of the Taluk	KARUR	Ph - 04324-274038



**Note : Vulnerability Area Maps - Urban Local Bodies - Ward Wise and not more than 3 Locations in each map alone to be marked. if more than 3 location are there in the Ward. (P.T.O)**  
**Additional maps to be prepared according to the numbers**



III. Analysis of Vulnerability (Urban)		IV. Details of First Responders				
Details of Vulnerability		Place of Flooding		S.No	NAME	CONTACT No
		LOCATION 1		LOCATION 1 - GOPALAPURAM, LNS		
		GOPALAPURAM, LNS				
1	Source of Flooding	Lowland Area		1	RAJENTHIRAN	97864-40471
2	Cause of Flooding (Breach/Overflow/ Encroachment, etc.,)	Rain Water		2	MUTHU	97893-82239
3	Rainfall received in that area (Heavy down pour data which triggered the event with date)	109.40 mm		3	PRABHU	90036-82688
4	Relief centres operated to tide over the situation	Thersas School, Karur		4	KUMAR	98943-65577
5	Number of persons evacuated and housed in Relief Camps	During 2005 flood 5 Families were evacuated and provided shelter, food, compensation etc.		5	BALU	98942-65607
6	Number of days Relief Camps was in Operation			6	CHITRA	97513-22845
7	Works taken up During current Year	The Irattavaikkal has been cleared of all the Blockages and the linking drainage were has been kept clean.		7	SIVAKAMI	99432-25426
a	Temporary Measures taken to restore damaged portions in case of breaches	Blockages removed at Culverts/Bridges/Water Ways		8	VENNILA	89452-13146
b	Permanent Measures taken to restore damaged portions in case of breaches	-		9	KAVITHA	99765-48294
c	Desilting Activities undertaken	Yes		10	RANI	94424-95600
8	Permanent Measures Identified to be undertaken to minimize the risks in area (Diversion Cannel construction of retaining wall, conversion of pipe culvert to box culvert etc.,)	-				



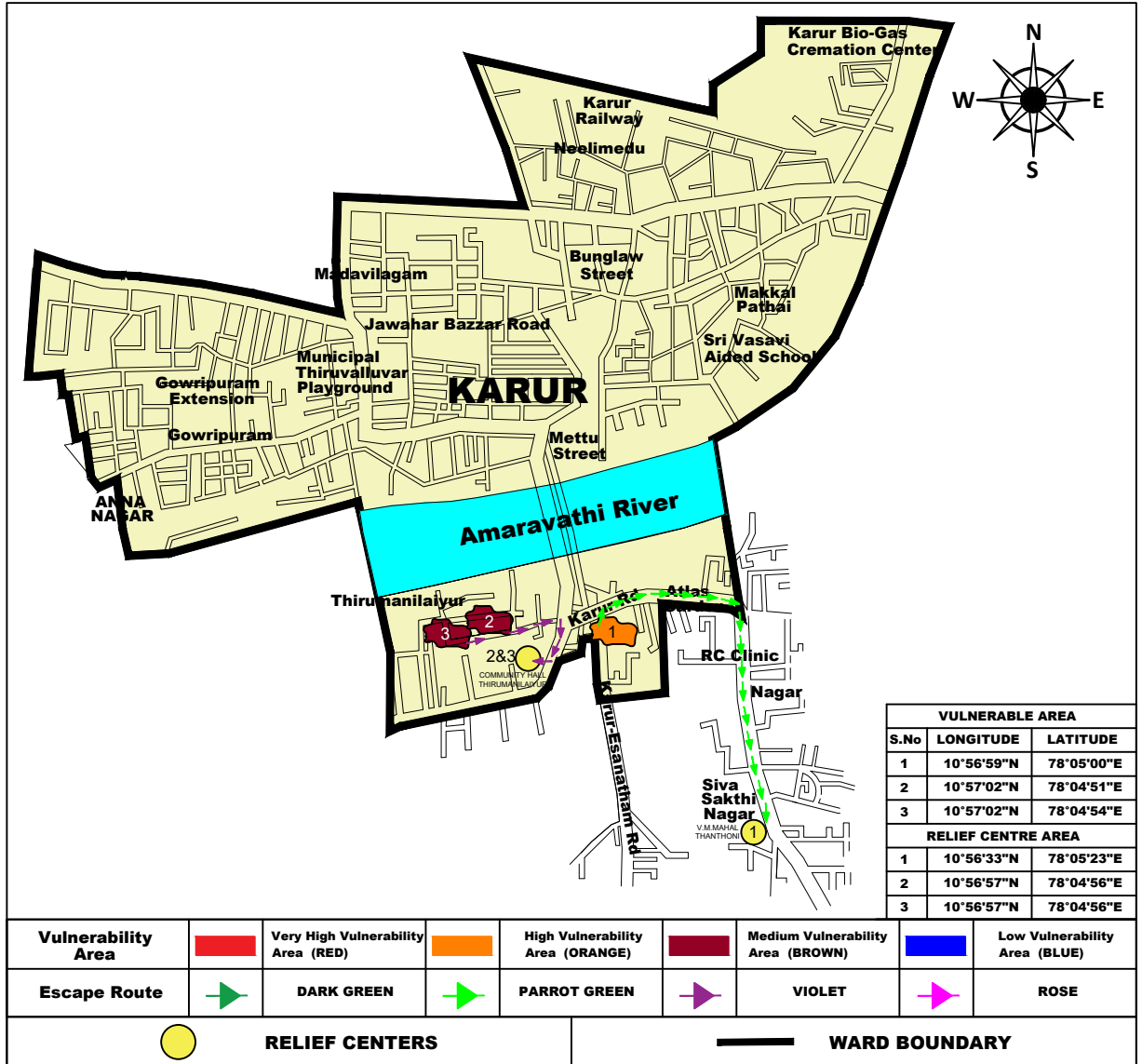
# DETAILS OF AREAS VULNERABLE TO FLOOD (URBAN - WARD LEVEL)

## VULNERABLE AREAS

**WARD NO** : 29  
**NAME OF THE LOCAL BODY** : KARUR MUNICIPALITY  
**BLOCK** : KARUR  
**DISTRICT** : KARUR

I. DETAILS OF VULNERABILITY AREA(S)						
TYPES OF VULNERABILITY IN THE AREA	DETAILS OF THE AREA	INUNDATION DETAILS WATER LEVEL (Ft) NO. OF DAYS	SOURCE OF FLOOD	NAME OF RELIEF LOCATIONS	STREET TO BE USED ESCAPE TO RELIEF CENTERS	DISTANCE TO RELIEF CENTERS (IN KM)
1	2	3	4	5	6	7
HIGH	THIRUMANILAIYUR THANTHONI WARD NO:29	3 TO 5 FT	RAIN WATER	V.S.MANAL THANTHONI	KARUR TO OUZILAMPARAI & DINDIGUL ROAD	0.8 KM
MEDIUM	AHRAHARAM WEST STREET THIRUMANIYALYUR WARD NO:29	2 TO 3 FT	RAIN WATER	COMMUNITY HALL Thirumanilalyur	KARUR TO OLD DINDIGUL ROAD (Via Thirumanilalyur)	0.5 KM
MEDIUM	WEST STREET THIRUMANIYALYUR WARD NO:29	2 TO 3 FT	RAIN WATER	COMMUNITY HALL Thirumanilalyur	KARUR TO OLD DINDIGUL ROAD (Via Thirumanilalyur)	1.5 KM

II. DETAILS OF CONTACTS		
Name of the Contact Details (1)		Contact No (2)
1. Name of the Nodal officer	Thiru.N.S.Balasubramanian Revenue Divisional Officer, Karur.	Mob - 94450-00453 Ph - 04324-274038
2. Name of the Inter Department Team Leader	Tahsildar Karur.	Mob - 94450-00598
3. Nearest Police Station	THANTHONIMALAI	Mob - 94981-84555
4. Nearest Fire & Rescue Station	KARUR	Mob - 94450-86424 Ph - 04324-244101
5. Name of the Taluk	KARUR	Ph - 04324-274038



**Note :** Vulnerability Area Maps - Urban Local Bodies - Ward Wise and not more than 3 Locations in each map alone to be marked. if more than 3 location are there in the Ward. (P.T.O)  
 Additional maps to be prepared according to the numbers

III. Analysis of Vulnerability (Urban)					IV. Details of First Responders		
Details of Vulnerability		Place of Flooding			S.No	NAME	CONTACT No
		LOCATION 1	LOCATION 2	LOCATION 3	LOCATION 1 - THIRUMANILAIYUR, THANTHONI		
		Thirumanilaiyur, Thanthoni	Agraharam West Street, Thirumanilaiyur	West Street, Thirumanilaiyur	1	KUPPARAO	97903-93903
1	Source of Flooding	Lowland area	Lowland area	Lowland area	2	SARAVANAN	98943-24676
2	Cause of Flooding (Breach/Overflow/ Encroachment, etc.,)	Rain Water	Rain Water	Rain Water	3	MURUKESAN	97893-91159
3	Rainfall received in that area (Heavy down pour data which triggered the event with date)	199.24 mm	109.40 mm	109.40 mm	4	MANIVEL	96266-31565
4	Relief centres operated to tide over the situation	V.M Mahal ,Thanthoni.	Community Hall Thirumanilaiyur.	Community Hall Thirumanilaiyur.	5	VENKATRAMAN	97901-12426
5	Number of persons evacuated and housed in Relief Camps	During 2005 flood 28 Families were evacuated and provided shelter, food, compensation etc.	During 2005 flood 35 Families were evacuated and provided shelter, food, compensation etc.		LOCATION 2 - AGRAHARAM WEST STREET, THIRUMANILAIYUR		
6	Number of days Relief Camps was in Operation				1	SAMPATH	97918-89708
7	Works taken up During current Year	The Irrattaivaikkal has been cleared of all the Blockages and the linking drainage were has been kept clean.			2	VETRIVEL	98427-62389
a	Temporary Measures taken to restore damaged portions in case of breaches	Blockages removed at Culverts/Bridges/ Water Ways	Blockages removed at Culverts/Bridges/ Water Ways	Blockages removed at Culverts/Bridges/ Water Ways	3	SEETHARAMAN	94432-49409
b	Permanent Measures taken to restore damaged portions in case of breaches	-	-	-	4	BHARATHI	94431-56115
c	Desilting Activities undertaken	Yes	Yes	Yes	5	ANBU	99529-12188
8	Permanent Measures Identified to be undertaken to minimize the risks in area (Diversion Cannel construction of retaining wall, conversion of pipe culvert to box culvert etc.,)	-	-	-	6	JEYANTHI	73975-20881
					7	REKA	75021-56059
					8	VIJAYA	99428-12168
					9	VIJAYALAKSHMI	88831-25827
					10	KRISHNAVENI	95971-56041
					LOCATION 3 - WEST STREET, THIRUMANILAIYUR		
					1	LAKSHMANAN	74027-19639
					2	ARUMUGAM	96551-14882
					3	SARAVANAN	80565-20203
					4	SIVA	98941-21941
					5	THANAGAVELU	98945-14440
					6	SWATHISRI	95665-42778
					7	JANAKI	80988-92253
					8	VASANTHA	99402-95391
					9	BHUVANESHWARI	97872-16239
					10	POONGOTHAI	76392-84029

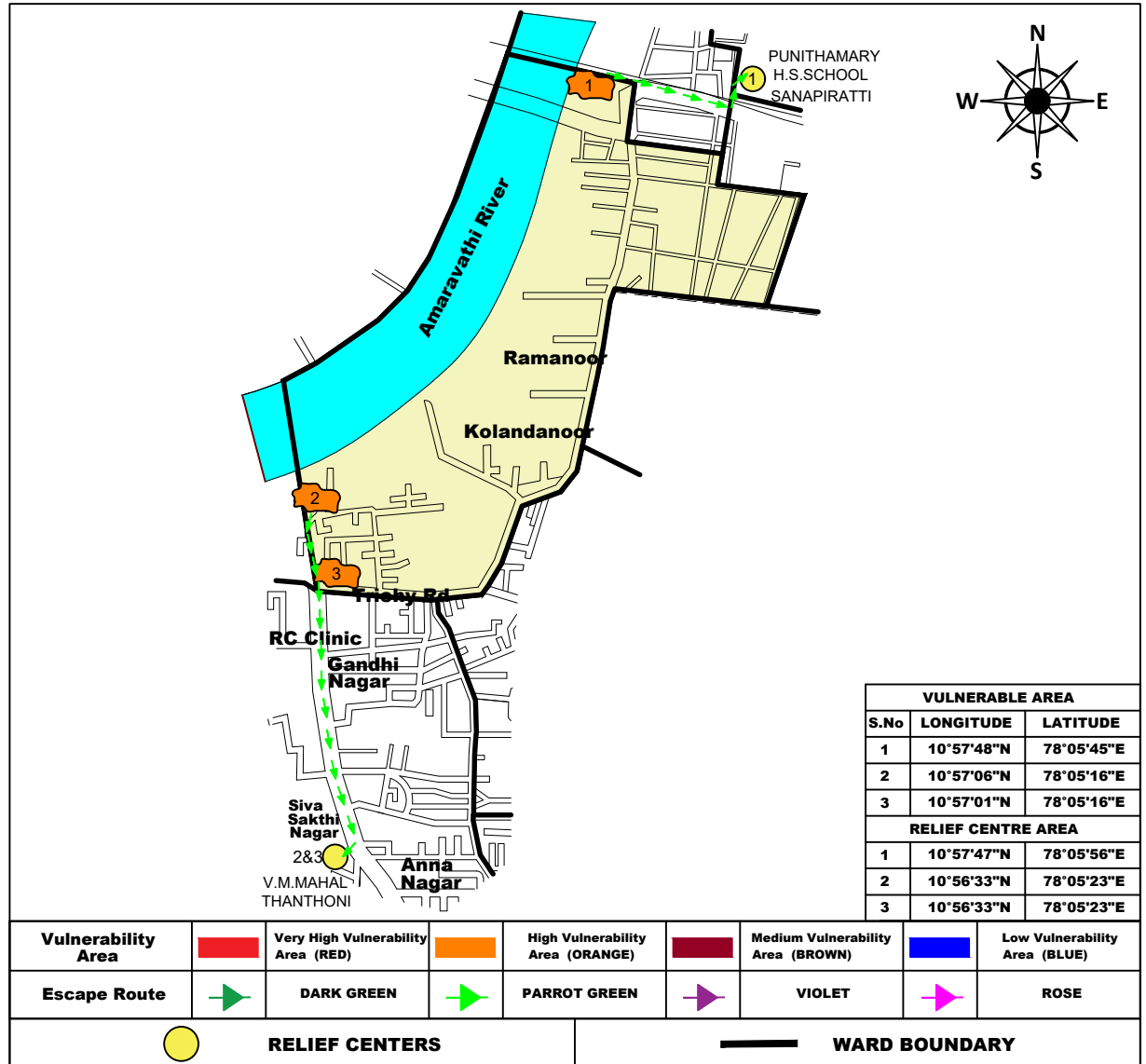
# DETAILS OF AREAS VULNERABLE TO FLOOD (URBAN - WARD LEVEL)

## VULNERABLE AREAS

**WARD NO** : 30  
**NAME OF THE LOCAL BODY** : KARUR MUNICIPALITY  
**BLOCK** : KARUR  
**DISTRICT** : KARUR

I. DETAILS OF VULNERABILITY AREA(S)						
TYPES OF VULNERABILITY IN THE AREA	DETAILS OF THE AREA	INUNDATION DETAILS WATER LEVEL (FT) NO. OF DAYS	SOURCE OF FLOOD	NAME OF RELIEF LOCATIONS	STREET TO BE USED ESCAPE TO RELIEF CENTERS	DISTANCE TO RELIEF CENTERS (IN KM)
1	2	3	4	5	6	7
HIGH	PASUPATHI PALAYAM MENGATTU STREET SANAPIRATTI WARD NO:30	3 TO 5 FT	AMARAVATHI RIVER SURPLUS WATER	PUNITHA MARY H.S.SCHOOL SANAPIRATTI	KARUR TO TRICHY ROAD	0.5 KM
HIGH	KUDI THERU THANTHONI WARD NO:30	3 TO 5 FT	AMARAVATHI RIVER SURPLUS WATER	V.M.MAHAL THANTHONI	KARUR TO GUZILIAMPARAI & DINDIGUL ROAD	0.5 KM
HIGH	SUNGAGATE THANTHONI WARD NO:30	3 TO 5 FT	AMARAVATHI RIVER SURPLUS WATER	V.M.MAHAL THANTHONI	KARUR TO GUZILIAMPARAI & DINDIGUL ROAD	0.5 KM

II. DETAILS OF CONTACTS		
Name of the Contact Details (1)		Contact No (2)
1. Name of the Nodal officer	Thiru.N.S.Balasubramanian Revenue Divisional Officer, Karur.	Mob - 94450-00453 Ph - 04324-274038
2. Name of the Inter Department Team Leader	Tahsildar Karur.	Mob - 94450-00598
3. Nearest Police Station	PASUPATHIPALAYAM	Mob - 94981-84555 Ph - 04324-246416
4. Nearest Fire & Rescue Station	KARUR	Mob - 94450-86424 Ph - 04324-244101
5. Name of the Taluk	KARUR	Ph - 04324-274038



**Note : Vulnerability Area Maps - Urban Local Bodies - Ward Wise and not more than 3 Locations in each map alone to be marked. if more than 3 location are there in the Ward. (P.T.O)**  
**Additional maps to be prepared according to the numbers**

III. Analysis of Vulnerability (Urban)					IV. Details of First Responders		
Details of Vulnerability		Place of Flooding			S.No	NAME	CONTACT No
		LOCATION 1	LOCATION 2	LOCATION 3	LOCATION 1 - PASUPATHIPALAYAM, MENGATU STREET, SANAPIRATI		
		Pasupathipalayam, Mengatu street, sanapirati	KudiTheru, Thanthoni	Sungagate, Thanthoni			
1	Source of Flooding	Lowland area	Lowland area	Lowland area	1	VEMBADI	96889-56249
2	Cause of Flooding (Breach/Overflow/ Encroachment, etc.,)	River Water	River Water	River Water	2	DHANESH	98948-52728
3	Rainfall received in that area (Heavy down pour data which triggered the event with date)	199.24 mm	199.24 mm	199.24 mm	3	BALASUBRAMANI	96889-56249
4	Relief centres operated to tide over the situation	Punithamary H.S.School, Sanapiratti.	VM Mahal, Thanthoni.	VM Mahal, Thanthoni.	4	BALAKRISHNAN	70947-10798
5	Number of persons evacuated and housed in Relief Camps	During 2005 flood 12 Families were evacuated and provided shelter, food, compensation etc.	During 2005 flood 17 Families were evacuated and provided shelter, food, compensation etc.		5	SATHASIVAM	97905-55087
6	Number of days Relief Camps was in Operation				6	AMARAVATHI	91590-48536
7	Works taken up During current Year	The Irrattai vaikkal has been cleared of all the Blockages and the linking drainage were has been kept clean.			7	CHINNAPONNU	97905-55082
a	Temporary Measures taken to restore damaged portions in case of breaches	Blockages removed at Culverts/Bridges/ Water Ways	Blockages removed at Culverts/Bridges/ Water Ways	Blockages removed at Culverts/Bridges/ Water Ways	8	MALLIKA	96889-56249
b	Permanent Measures taken to restore damaged portions in case of breaches	-	-	-	9	VANITHA	70947-10798
c	Desilting Activities undertaken	Yes	Yes	Yes	10	LAKSHMI	97154-61767
8	Permanent Measures Identified to be undertaken to minimize the risks in area (Diversion Cannel construction of retaining wall, conversion of pipe culvert to box culvert etc.,)	-	-	-	LOCATION 2 - KUDI THERU, THANTHONI		
					1	PALANISAMY	89406-00799
					2	SAMBATH	99523-40677
					3	RAMESH	99440-28336
					4	MANOHAR	99441-81108
					5	KUMAR	98431-38500
					6	THULASIMANI	93671-24902
					7	AMIRTHAMANI	99767-60818
					8	MALLIKA	94433-55586
					9	VIJAYALAKSHMI	99942-86505
					10	JANAKI	97893-91159
					LOCATION 3 - SUNGAGATE, THANTHONI		
					1	MUTHUSAMY	97925-55508
					2	SATHASIVAM	97905-55087
					3	BALASUBRAMANI	96889-56249
					4	SUBRAMANIYAM	96981-42998
					5	RAJASEKARAN	78711-32046
					6	JEYANTHI	99448-61474
					7	BANUMATHI	97903-93903
					8	KANAGAVALLI	99944-14850
					9	AMUTHA	99436-07970
					10	SARANYA	98943-24676

# DETAILS OF AREAS VULNERABLE TO FLOOD (URBAN - WARD LEVEL)

## VULNERABLE AREAS

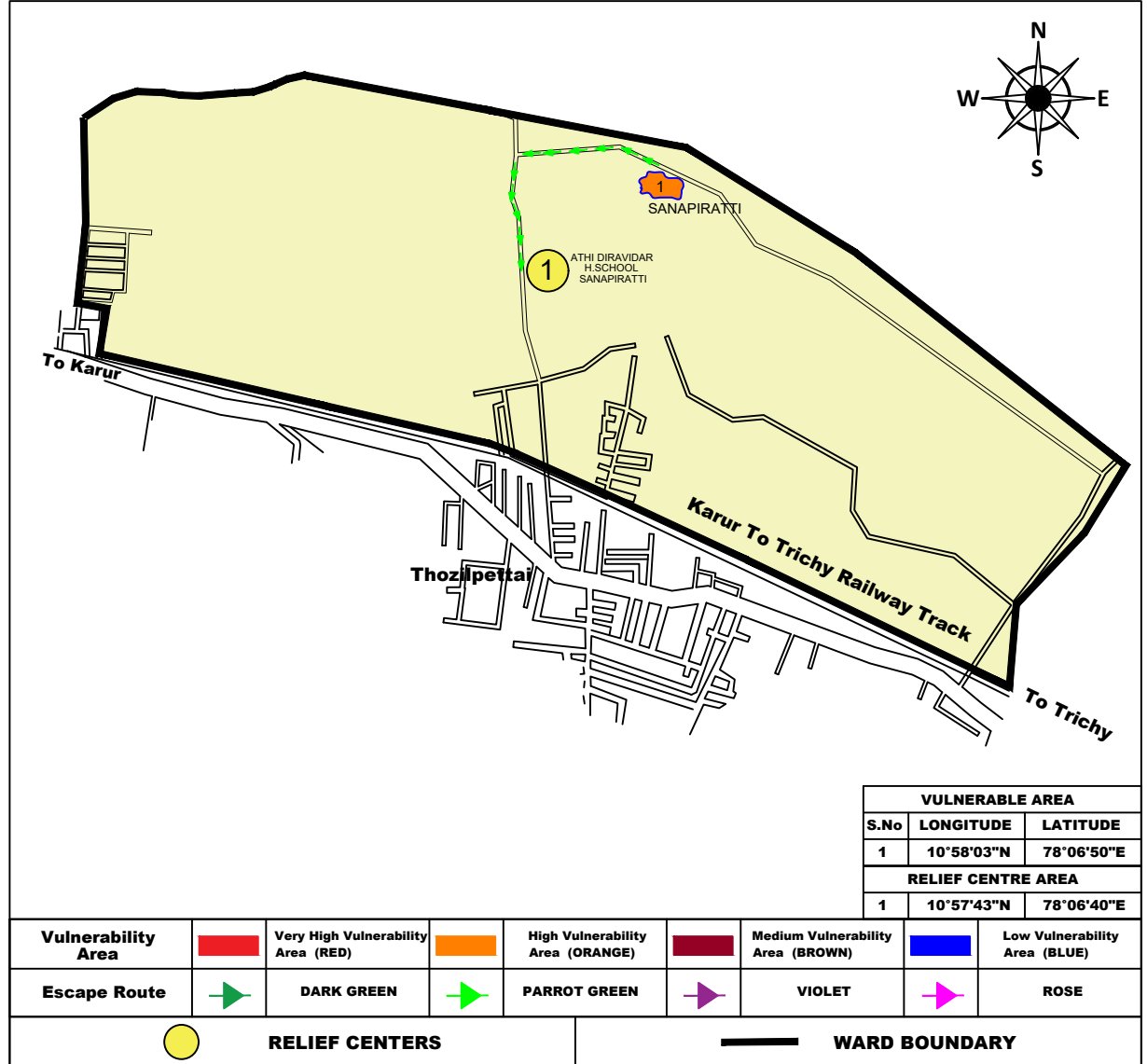
**WARD NO** : 33  
**NAME OF THE LOCAL BODY** : KARUR MUNICIPALITY  
**BLOCK** : KARUR  
**DISTRICT** : KARUR

### I. DETAILS OF VULNERABILITY AREA(S)

TYPES OF VULNERABILITY IN THE AREA	DETAILS OF THE AREA	INUNDATION DETAILS WATER LEVEL (Ft) NO. OF DAYS	SOURCE OF FLOOD	NAME OF RELIEF LOCATIONS	STREET TO BE USED ESCAPE TO RELIEF CENTERS	DISTANCE TO RELIEF CENTERS (IN KM)
1	2	3	4	5	6	7
HIGH	KUDI THERU ANGRAHARAM SANAPIRATTI	3 TO 5 FT	AMARAVATHI RIVER SURPLUS WATER	ATHI DIRAVIDAR H.SCHOOL SANAPIRATTI	AGRAHARAM THOZHIRPETTAI ROAD	0.5 KM

### II. DETAILS OF CONTACTS

Name of the Contact Details (1)		Contact No (2)
1. Name of the Nodal officer	Thiru.N.S.Balasubramanian Revenue Divisional Officer, Karur.	Mob - 94450-00453 Ph - 04324-274038
2. Name of the Inter Department Team Leader	Tahsildar Karur.	Mob - 94450-00598
3. Nearest Police Station	PASUPATHIPALAYAM	Mob - 94981-84555 Ph - 04324-246416
4. Nearest Fire & Rescue Station	KARUR	Mob - 94450-86424 Ph - 04324-244101
5. Name of the Taluk	KARUR	Ph - 04324-274038



**Note : Vulnerability Area Maps - Urban Local Bodies - Ward Wise and not more than 3 Locations in each map alone to be marked. if more than 3 location are there in the Ward. (P.T.O)**  
**Additional maps to be prepared according to the numbers**

III. Analysis of Vulnerability (Urban)		IV. Details of First Responders				
Details of Vulnerability		Place of Flooding		S.No	NAME	CONTACT No
		LOCATION 1		LOCATION 1 - KUDI THERU, AGRAHARAM, SANAPIRATI		
		KUDI THERU, AGRAHARAM, SANAPIRATI				
1	Source of Flooding	Lowland Area		1	RAMASAMY	98431-50944
2	Cause of Flooding (Breach/Overflow/ Encroachment, etc.,)	River Water		2	CHANTHRU	97866-96478
3	Rainfall received in that area (Heavy down pour data which triggered the event with date)	109.44 mm		3	SATHIYARAJ	99225-67207
4	Relief centres operated to tide over the situation	Aathi Thiravidar HS School, Sanapirati.		4	BALAKRISHNAN	70947-10798
5	Number of persons evacuated and housed in Relief Camps	During 2005 flood 6 Families were evacuated and provided shelter, food, compensation etc.		5	SARAVANAN	93601-64256
6	Number of days Relief Camps was in Operation			6	CHITRA	99526-40802
7	Works taken up During current Year	The Irattavaikkal has been cleared of all the Blockages and the linking drainage were has been kept clean.		7	CHINNAPONNU	97905-55082
a	Temporary Measures taken to restore damaged portions in case of breaches	Blockages removed at Culverts/Bridges/Water Ways		8	DHAMAYANTHI	99658-23964
b	Permanent Measures taken to restore damaged portions in case of breaches	-		9	THANGAPONNU	9688-95624
c	Desilting Activities undertaken	Yes		10	VANITHA	93601-64256
8	Permanent Measures Identified to be undertaken to minimize the risks in area (Diversion Cannel construction of retaining wall, conversion of pipe culvert to box culvert etc.,)	-				

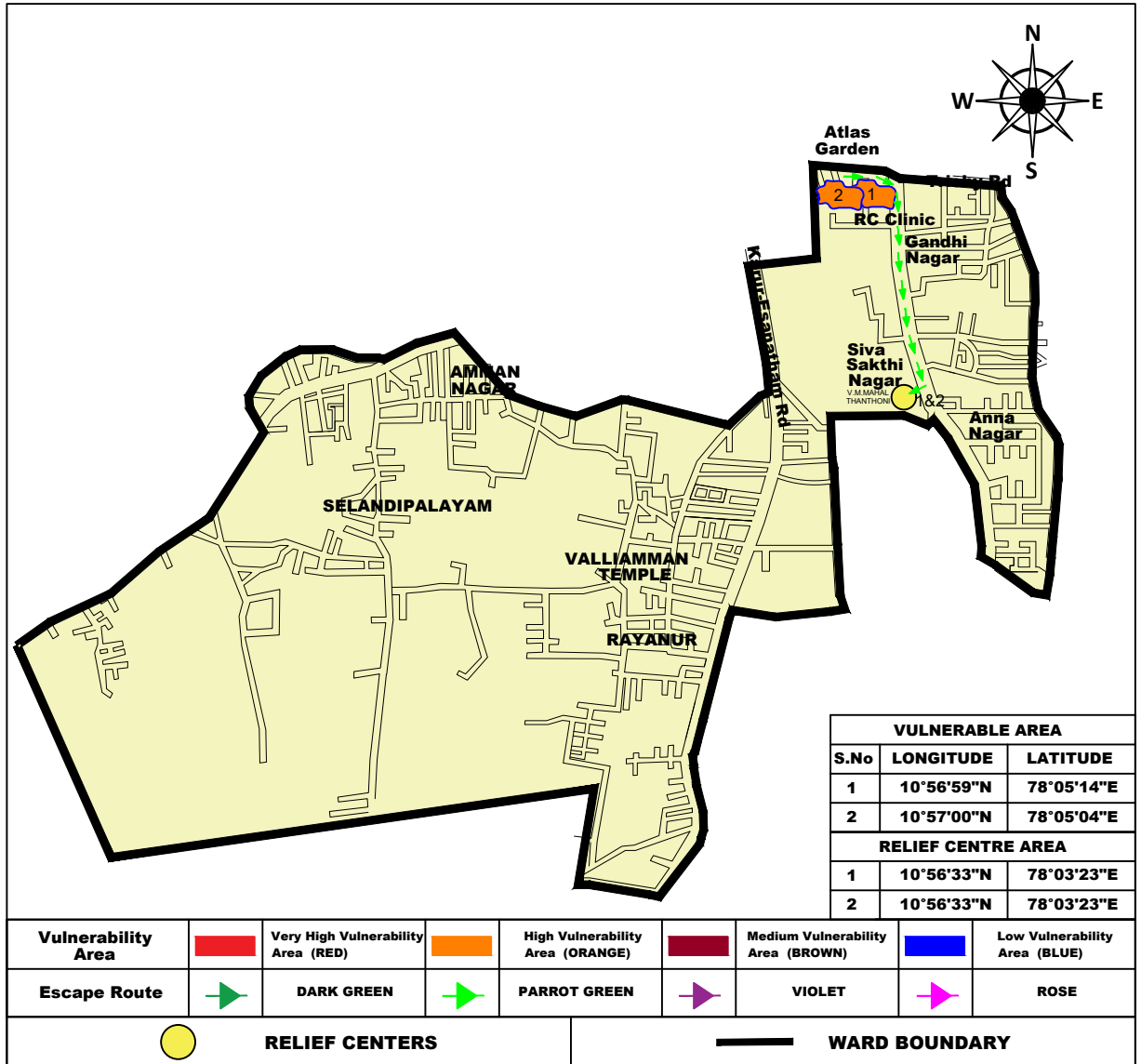
# DETAILS OF AREAS VULNERABLE TO FLOOD (URBAN - WARD LEVEL)

## VULNERABLE AREAS

**WARD NO** : 39  
**NAME OF THE LOCAL BODY** : KARUR MUNICIPALITY  
**BLOCK** : KARUR  
**DISTRICT** : KARUR

I. DETAILS OF VULNERABILITY AREA(S)						
TYPES OF VULNERABILITY IN THE AREA	DETAILS OF THE AREA	INUNDATION DETAILS WATER LEVEL (Ft/ NO. OF DAYS)	SOURCE OF FLOOD	NAME OF RELIEF LOCATIONS	STREET TO BE USED ESCAPE TO RELIEF CENTERS	DISTANCE TO RELIEF CENTERS (IN KM)
1	2	3	4	5	6	7
HIGH	THANTHONI WARD NO:39	3 TO 5 FT	RAIN WATER	V.M.MAHAL THANTHONI	KARUR TO GUZILIAMPARAI & DINDIGUL ROAD	0.5 KM
HIGH	GANAPATHY NAGAR THANTHONI WARD NO:39	3 TO 5 FT	RAIN WATER	V.M.MAHAL THANTHONI	KARUR TO GUZILIAMPARAI & DINDIGUL ROAD	0.5 KM

II. DETAILS OF CONTACTS		
Name of the Contact Details (1)		Contact No (2)
1. Name of the Nodal officer	Thiru.N.S.Balasubramanian Revenue Divisional Officer, Karur.	Mob - 94450-00453 Ph - 04324-274038
2. Name of the Inter Department Team Leader	Tahsildar Karur.	Mob - 94450-00598
3. Nearest Police Station	THANTHONIMALAI	Mob - 94981-84555
4. Nearest Fire & Rescue Station	KARUR	Mob - 94450-86424 Ph - 04324-244101
5. Name of the Taluk	KARUR	Ph - 04324-274038



**Note : Vulnerability Area Maps - Urban Local Bodies - Ward Wise and not more than 3 Locations in each map alone to be marked. if more than 3 location are there in the Ward. (P.T.O)**  
**Additional maps to be prepared according to the numbers**



III. Analysis of Vulnerability (Urban)				IV. Details of First Responders		
Details of Vulnerability		Place of Flooding		S.No	NAME	CONTACT No
		LOCATION 1	LOCATION 2	LOCATION 1 - KALAINGAR NAGAR, THANTHONI		
		KALAINGAR NAGAR, THANTHONI	Ganapathi Nagar, Thanthoni	1	SUBRAMANIYAN	97872-00211
1	Source of Flooding	Lowland Area	Lowland Area	2	DURAIYARASAN	97876-62610
2	Cause of Flooding (Breach/Overflow/ Encroachment, etc.,)	Rain Water	Rain Water	3	KANAGARAJ	99438-70059
3	Rainfall received in that area (Heavy down pour data which triggered the event with date)	109.44 mm	109.44 mm	4	MUTHUSAMY	97864-93752
4	Relief centres operated to tide over the situation	V.M Mahal, Thanthoni.	V.M Mahal, Thanthoni.	5	MANOHAR	99441-81108
5	Number of persons evacuated and housed in Relief Camps	During 2005 flood 33 Families were evacuated and provided shelter, food, compensation etc.		6	MANIYAMMAI	97864-93752
6	Number of days Relief Camps was in Operation			7	BAKKIYALAKSHMI	98944-81503
7	Works taken up During current Year	The Irattaiyaikkal has been cleared of all the Blockages and the linking drainage were has been kept clean.		8	AMARAVATHI	99440-28336
a	Temporary Measures taken to restore damaged portions in case of breaches	Blockages removed at Culverts/Bridges/ Water Ways	Blockages removed at Culverts/Bridges/ Water Ways	9	INDIRANI	91596-63466
b	Permanent Measures taken to restore damaged portions in case of breaches	-	-	10	MAHALAKSHMI	95972-45356
c	Desilting Activities undertaken	Yes	Yes	LOCATION 2 - GANAPATHI NAGAR, THANTHONI		
8	Permanent Measures Identified to be undertaken to minimize the risks in area (Diversion Cannel construction of retaining wall, conversion of pipe culvert to box culvert etc.,)	-	-	1	PALANISAMY	89406-00799
				2	SAMPATH	99523-40677
				3	KANAGARAJ	99438-70059
				4	NATARAJAN	97870-65406
				5	MANOHAR	99441-81108
				6	PAPATHI	70940-93540
				7	UMAVATHI	94437-24149
				8	RANI	99446-82770
				9	BAMA	97870-75406
				10	PADMAVATHI	89406-49532

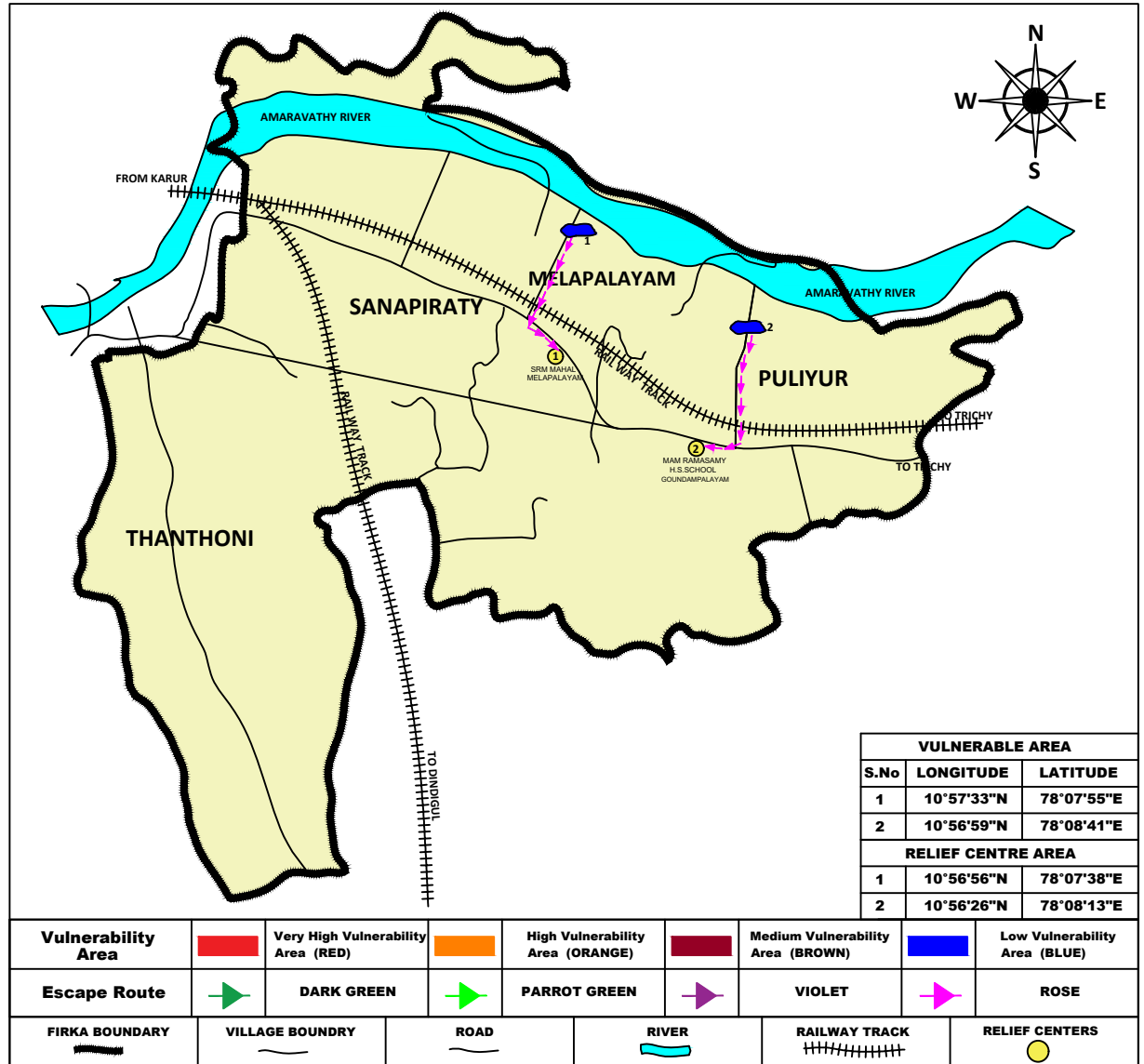
# DETAILS OF AREAS VULNERABLE TO FLOOD (RURAL - FIRKA LEVEL)

## VULNERABLE AREAS

**FIRKA NAME** : VELLIYANAI  
**BLOCK** : KARUR  
**TALUK** : KARUR  
**DISTRICT** : KARUR

I. DETAILS OF VULNERABILITY AREA(S)						
TYPES OF VULNERABILITY IN THE AREA	DETAILS OF THE AREA	INUNDATION DETAILS WATER LEVEL (PI) NO. OF DAYS	SOURCE OF FLOOD	NAME OF RELIEF LOCATIONS	STREET TO BE USED ESCAPE TO RELIEF CENTERS	DISTANCE TO RELIEF CENTERS (IN KM)
1	2	3	4	5	6	7
LOW	AGRAHARAM MELAPALAYAM	BELOW 2 FT	AMARAVATHI RIVER SURPLUS WATER	SEM MAHAL MELAPALAYAM	KARUR TO TRICHY ROAD	1.5 KM
LOW	KOVILPALAYAM PULIYUR	BELOW 2 FT	AMARAVATHI RIVER SURPLUS WATER	MAM RAMASAMY H.S.SCHOOL GOUNDAMPALAYAM	KARUR TO TRICHY ROAD	1.5 KM

II. DETAILS OF CONTACTS		
Name of the Contact Details (1)		Contact No (2)
1. Name of the Nodal officer	Thiru.N.S.Balasubramanian Revenue Divisional Officer, Karur.	Mob - 94450-00453 Ph - 04324-274038
2. Name of the Inter Department Team Leader	Tahsildar Karur.	Mob - 94450-00598
3. Nearest Police Station	PASUPATHIPALAYAM	Mob - 94981-84555 Ph - 04324-246416
4. Nearest Fire & Rescue Station	KARUR	Mob - 94450-86424 Ph - 04324-244101
5. Name of the Taluk	KARUR	Ph - 04324-274038



**Note : Vulnerability Area Maps - Rural Areas - Firka Wise and not more than 3 Locations in each map alone to be marked. if more than 3 location are there in the Firka. (P.T.O)**  
**Additional maps to be prepared according to the numbers**

III. Analysis of Vulnerability (Rural)				IV. Details of First Responders		
Details of Vulnerability		Place of Flooding		S.No	NAME	CONTACT No
		LOCATION 1	LOCATION 2	LOCATION 1 - AGRAHARAM MELAPALAYAM		
		AGRAHARAM MELAPALAYAM	KOVILPALAYAM PULIYUR	1	VEERARAGAVAN	98429-29329
1	Source of Flooding	Lowland Area	Lowland Area	2	VARATHARAJAN	77089-84808
2	Cause of Flooding (Breach/Overflow/ Encroachment, etc.,)	River Water	River Water	3	MOHANRAJ	99943-97099
3	Rainfall received in that area (Heavy down pour data which triggered the event with date)	31.20 mm	31.20 mm	4	NARAYANAMOORTHY	96296-15080
4	Relief centres operated to tide over the situation	SRM Mahal, Melapalayam	MAM Ramasamy Hs School	5	RAGAVAN	98944-50010
5	Number of persons evacuated and housed in Relief Camps	During 2005 flood 14 Families were evacuated and provided shelter, food, compensation etc.	During 2005 flood 16 Families were evacuated and provided shelter, food, compensation etc.	6	INDRANI	85081-69488
6	Number of days Relief Camps was in Operation			7	VASUKI	96778-44697
7	Works taken up During current Year	The Irattai vaikkal has been cleared of all the Blockages and the linking drainage were has been kept clean.	The Irattai vaikkal has been cleared of all the Blockages and the linking drainage were has been kept clean.	8	KANNIYAMMAL	94596-97066
a	Temporary Measures taken to restore damaged portions in case of breaches	Blockages removed at Culverts/Bridges/ Water Ways	Blockages removed at Culverts/Bridges/ Water Ways	9	MARUTHAMBAL	962685-5204
b	Permanent Measures taken to restore damaged portions in case of breaches	-	-	10	RAJI	80128-13570
c	Desilting Activities undertaken	Yes	Yes	LOCATION 2 - KOVILPALAYAM PULIYUR		
8	Permanent Measures Identified to be undertaken to minimize the risks in area (Diversion Cannel construction of retaining wall, conversion of pipe culvert to box culvert etc.,)	-	-	1	MUTHUSAMY	97925-55508
				2	SATHASIVAM	97905-55087
				3	BALASUBRAMANI	96889-56249
				4	SUBRAMANIYAM	96981-42998
				5	THIRUMURUGAN	98431-90044
				6	KALARANI	99445-80919
				7	SANTHI	90475-50295
				8	MALARKODI	98431-44919
				9	VIJAYALAKSHMI	98437-47347
				10	BAKKIYAM	96777-21822