



DISTRICT STATISTICAL HAND BOOK KARUR

2016 – 17



Deputy Director of Statistics,

Karur

PREFACE

The current issue of “**Statistical Hand Book of Karur District 2016 – 17** provides latest Statistical data on various Socio-Economic aspects of Karur District. It contains Key Statistical Information relating to different sectors of Karur District. The Statistical Tables presented in this publication really serve as a useful appropriation for those who are interested in better understanding of the district. Data incorporated in this hand book were collected from various of State and Central Government departments, Public Sector Undertakings and Various Private Institutions.

This Hand Book will surely be helpful to have a glance of the District and to serve as a ready reference to Administrators, Planners, Economists, Academicians, Research Scholars, General Public and Social organizations with its wealth of information relating to Demography, Agriculture, Animal Husbandry, Co- Operation, Education, Industries etc.

I express my sincere gratitude to the District Collector who extended her support for the timely publication of this Hand Book. The co-operation extended by the various Departments in furnishing the data is gratefully acknowledged with thanks.

I also thanks extend to the staff of the District Statistical Unit who toiled hard in preparing this Hand Book.

I solicit positive suggestions and comments from the users of this issue for its further improvement.

Station : Karur
Date : 25.10.2017

Deputy Director of Statistics
Karur

SALIENT FEATURES

Historical Background about the District :

KARUR district was carved out from the erstwhile Thiruchirapalli district. It occupies a very significant place in the history and culture of the Tamils, with a record of achievements spanning over a period of 2000 years. Epigraphically, Numismatic, Archaeological and literary evidences have proved beyond doubt that Karur was the capital of the Chera Kings of the Sangam age around First century to Seventh century. The people of this region came into very close contact with ancient Romans and had regular commerce with them, which enriched the life style of the people of this region, and also enabled them to imbibe certain interesting features from the foreign trade partners.

The strategic location of Karur has been one of the reasons for its ready-rise through the centuries. The important roads and trade routes from the Pandya Capital Madurai and Chola Capital Thanjavur linked Karur with the Kongu Nadu (Coimbatore, Erode region) and connected the same to the west coast and to the trade ambassadors from the distant Roman and European countries. The merchants from Rome who came to the West coast soon made a bee line to Karur to expand their trade and commerce. Several hoards of silver and gold coins of Augustus Tiberius dated 37 A.D. and over 5000 coins of the later Roman period in copper and bronze had been located in and around between the 3rd and 5th century by way of trade and commerce.

Physical Features:

Karur District was created as per G.O.Ms.No.683, Revenue Department, dated 25th July 1996. It consists of four Taluks, Viz., Karur, Aravakurichi, Kulithalai and Krishnarayapuram. The district spreads over an area of 2895 sq Km stretching between 10°45' and 11°45' of North Latitude and 77°45' and 78°07' of East Longitude and with an altitude of 78 Metres above mean sea level. with a population of 1064493 as per 2011 census. Karur District is bounded by Tiruchirapalli district on the East, Namakkal on the North, Dindigul on the South and Erode on the West. It is an inland district without any coastal line. The River Amaravathy which flows from the Anamalai and Travancore hills traverse through the part of the district. The rivers Cavery, Amaravathy and their tributaries and distributaries which ensure irrigation potentiality of the northern part of the district. The district falls under the agro-climate zone of the southern plateau and hills, with semi-arid and dry sub-humid climate. Red soil is predominant in this district. The normal rainfall works out to 655.0 mm. The major crops grown are Paddy, Jowar, Cumbu, Groundnut, Banana, Gingelly and Redgram.

Industrial Development:

Next to agriculture, textile and other industrial units performing for major economic activities in the district. Karur district has got enormous potential for industrial development. Three blocks viz Aravakurichi, Thogamalai and Kadavur in the Karur district have been categorized as the most Backward Blocks. The Small scale Industries Development Corporation of Tamilnadu has established an industrial estate in the Town, Where many HDPE monofilament yarn (Mosquito net) producing units have located. As many as 215 registered industrial units are functioning in Karur District, majority of which are textile, Mosquito net and engineering units. Recently Bus body building activity has occupied predominant position in the Industrial Sector. Nearly 150 Bus Body Building units are functioning in and around the town, which provides employment to nearly 5000 workers.

Tamil Nadu News Print and Papers Ltd., better known as TNPL the country's largest non-wood based paper maker was established in the early 80's at Pugalur near Karur. It is acknowledged as the world leader in the technology for manufacture of newsprint from bagasse which became operational from January 1996. The production of newsprint and paper have been raised from the earlier capacity 90000 tonnes to 180000 tonnes per annum subsequently.

The TNPL's plant is designed with an accent on the latest technology. It is the most Modern paper mill in the country with an unique bagasse handling and pulping system, multifuel boilers, mechanized finishing section and a sophisticated R & D center. The TNPL's 6.8 metre wide paper machine imported from the U.K. put into optimum use since 1985 producing quality news print and printing and writing paper. Apart from this, Chettinad Cement factory at Puliur and Sugar Factory at Pugalur also come under major Industries in the district.

PLACE OF WORSHIP:

The Kalyana Venkattaramasami temple at Thanthoni, about five KM from Karur is one of the most popular temples in the district. The shrine of the Lord is situated on a raised portion of a hillock. The temple is also known as South Tirupathi.

Karur town is one of the seven sacred sthalams(place) of Sivalayams and is well known for famous Pasupathieswarer Temple. The group of sculptures representing Pasupathiswaralingam as high as five feet, bathed by the milk oozing from the rudder of a cow and Rangamatha are noted for sculptural beauty.

The temple in Pugalur situated north west of Karur dedicated to Lord Subramania on a small hill at Velayuthanpalayam near Cauvery is famous for excellent sculpture. Sri Mariamman Temple is a famous one, which is situated in the heart of the city. It's celebration periodically during the month of May by all groups of people, irrespective of caste and creed, taking the 'Kumbum' from the temple to the Amaravathi river is the glorius one.

PLACE OF INTEREST:

The Government Museum established by the Tamil Nadu Archeological Department in 1983 in Jawahar Bazar in the heart of Karur town, has some of the best collections of archialogical, numismatic and epigraphical evidences to prove the horary post of the greatness of this town.

TRADE AND EXPORTS:

On the international textile map, Karur has become synonymous with handloom “made-ups” first as Tirupur in the hoisiery product. The weaving industry came to Karur from Kerala and has earned a reputation for its high quality handloom products today. Exports of handlooms from Karur began on a modest scale with just 15 exporters in 1975 and today Karur has 100s of exporters. The handloom products being exported have been broadly classified under three heads – Kitchen, bathroom and bedroom furnituring items. Some of the handloom made-ups exported from Karur are Bedspreads, Towels, Floor rugs, Tea towels, Napkins, Aprons, Kitchen towels, Pot holders Plate mats, Bath Mats, Tea mats, Curtains, Pillow, Quill covers, Shower curtains etc., The products are exported to Europe, U.S.A., Japan, Canada, Australia, Singapore, South Korea, South Africa and the Scandinevian countries among others. The handloom industry in Karur generates nearly an annual turn over of Rs.1000 Crores with Rs.700 Crores of direct and indirect exports of textile goods. The development of export as a major trade has led to the enormous growth of other allied industries like handloom and powerloom weaving units, dyeing and bleaching units, tailoring, packaging units etc. The handloom and its allied industries provide direct and indirect employment to over a lakh of persons.

STATISTICAL TABLES
CONTENT

PAGE NO.

1. AREA AND POPULATION

- | | | |
|-----|---|---|
| 1.1 | Area, Population, Literate, SCs and STs- Sex wise by Blocks and Municipalities. | 1 |
| 1.2 | Population by Broad Industrial categories of Workers. | 3 |
| 1.3 | Population by Religion | 3 |
| 1.4 | Population of the District-Decennial Growth | 4 |
| 1.5 | Population – Density & Sex ration | 4 |
| 1.6 | Salient features of 2001Census – Block wise Details | 6 |

2. CLIMATE AND RAINFALL

- | | | |
|-----|--|----|
| 2.1 | Temperature at Select Stations. | 7 |
| 2.2 | Monthly Rainfall Data – Station wise with maintaining Department particulars | 9 |
| 2.3 | Time Series Data of Rainfall by seasons. | 11 |

3. AGRICULTURE

- | | | |
|-----|--|----|
| 3.1 | Soil Classification (with illustration by map) | 12 |
| 3.2 | Land Utilisation | 13 |
| 3.3 | Area and Production of Crops | 15 |

3.4	Agricultural Machinery and Implements	16
3.5	Number and Area of Operational Holdings	17
3.6	Consumption of Chemical Fertilisers and Pesticides	17
3.7	Regulated Markets	18
3.8	Crop Insurance Scheme	19
3.9	Sericulture	19

4. IRRIGATION

4.1	Sources of Water Supply with Command Area – Block wise.	20
4.2	Actual Area Irrigated (Net and Gross) by sources.	21
4.3	Area Irrigated by Crops.	22
4.4	Details of Dams, Tanks, Wells and Bore wells.	23

5. ANIMAL HUSBANDRY

5.1	Livestock Population	24
5.2	Veterinary Institutions and Animals treated – Block wise.	25
5.3	No. of Veterinary Hospitals	25
5.4	Diary Development	26
5.5	Poultry Development	26
5.6	Fisheries Development and Production	27

6. BANKING AND INSURANCE

6.1	No. of Commercial Banks	27
6.2	Insurance Schemes	28

7. CO-OPERATION

7.1	Co-operative Societies	28
-----	------------------------	----

8. CIVIL SUPPLIES

8.1	No. of Fair Price Shops	29
8.2	Quantum of Essential Commodities distributed and their retail price	29
8.3	No. of Ration Cards (Rural and Urban)	30
8.4	Quantity supplied	30
8.5	No. of LPG Connections	30
8.6	No. of Persons waiting for LPG connection.	31

9. COMMUNICATION

9.1	Post-Offices doing postal business only	31
9.2	Post-Offices doing Post and Telegraphic Business	32
9.3	Telegraph Offices	32
9.4	No. of Telephone Exchanges, Capacity and No in Use	33
9.5	No. of PCOs attached to each exchange	33
9.6	No. of Persons waiting for Phone Connection.	35

10. ELECTRICITY

10.1	No. of Power Stations	36
10.2	Quantum of Power purchased	36
10.3	Power Consumption Sector wise	37

10.4	Peak Demand and Energy Output	37
10.5	Revenue from Electric Schemes and Cost per Unit	37
10.6	Transmission and Distribution of Electricity	38
10.7	Capacity of Transformers	38
10.8	Rural Electrification	39
10.9	Name and Address of fault report offices.	39

11. EDUCATION

11.1	Universities, Students and Teachers and Courses offered	40
11.2	Colleges for General Education, Students and Teachers	40
11.3	College for Professional Education, Students and Teachers	41
11.4	Colleges for Special Education, Students and Teachers	42
11.5	Schools for General Education, Students and Teachers	42
11.6	Schools for Professional Education, Students and Teachers	42
11.7	Schools for Special Education, Students and Teachers	43
11.8	Institutions for Other Professional Education, Students and Teachers	43
11.9	Computer Training Centers	43
11.10	Hospitals and Inmates by Community	44
11.11	Scholarships to Students by Community	44

12. FISHERIES

12.1	Fisheries Development	45
12.2	Estimated M F Production/Inland Fish Production	45

12.3	No. of Families engaged in Fishing	46
------	------------------------------------	----

13. HANDLOOM

13.1	No. of Focal Centers with Location details	46
13.2	No. of Societies and Variety wise Production	47
13.3	No. of Power Looms and No. of Employees working	47
13.4	No. of Families engaged	47

14 KHADI & VILLAGE INDUSTRIES

14.1	Name and Addresses of Khadi centres	48
14.2	Articles available in the Khadi centres	48
14.3	Value of Articles produced and Value of Articles sold	48

15. HEALTH AND FAMILY WELFARE

15.1	Hospitals, Dispensaries, Bed Strength, Doctors and Nurses	49
15.2	No. of Allied Pathological Units available	50
15.3	Disease wise patients treated	50
15.4	Distribution of Medical Personnel	50
15.5	Progress of Family Welfare Programme	50

16. HOUSING

16.1	Plans sanctioned, Building completed under Private Sector	51
16.2	Plans sanctioned, Building completed under Public Sector	52

16.3	Amount invested in Housing and Building activity under Public Sector	53
16.4	Construction activity of Tamil Nadu Housing Board	54
16.5	Construction activity of Tamil Nadu Slum Clearance Board	54
16.6	Index No. of Building Construction cost in Urban centers	55
16.7	Labour charges of Construction Workers.	55

17. INDUSTRIES

17.1	Results of ASI	55
17.2	Estimates of Value of Output and Value Added by Manufacture by Industries Based on ASI	55
17.3	Industrial Production	56
17.4	Production and Value of Major Minerals in the District	56
17.5	Production of Handloom Cloth	56
17.6	Small Scale Industries	57
17.7	Khadi and Village Industries	59
17.8	No. of Photocopy (Xerox) centers	59

18 FACTORIES

18.1	Registered and Working Factories	60
18.2	Employment in Working Factories	60
18.3	Trade Unions, Industrial Disputes by Strikes,	61

Lockout and Gheraos

19. LOCAL BODIES

19.1	Municipal Bodies Area and Population by Grades	61
19.2	Municipal Bodies by Taluks	62
19.3	Panchayat Union, Village/Town Panchayats	62
19.4	Revenue Divisions, Taluks, Firkas and Revenue Villages	62
19.5	Tax Collected by Corporation / Municipality / Panchayat Union/ Town Panchayat / Village Panchayat	63

20. LABOUR AND EMPLOYMENT

20.1	No. of Persons registered during the year and Total No. of Persons waiting up to the end of the year as per Live Register	63
20.2	No. of Placement during and up to the end of the year.	63

21. LEGAL SERVICE

21.1	Judicial Divisions and Original Jurisdiction	64
21.2	Results of Civil and Criminal cases in the Court of Original Jurisdiction, Civil Suits Regular.	64
21.3	Nature of free Legals available and no.of beneficiaries roof cases disposed of in Lok Adalat during the year	65
21.4	No. of Advocates practicing in Courts	65

22. LIBRARIES

22.1	List of Head and Branch Libraries in the district with details of Members, Books available and Readers	66
22.2	No. of Libraries houses in Government Building / Rental Building	66

22.3	No. of Reading Rooms	66
------	----------------------	----

23. MINING AND QUARRYING

23.1	No. of Mining and Quarrying units in the district	67
23.2	Classification-wise production during the year	67

24. MANUFACTURING SECTOR

24.1	No. of Food and other allied manufacturing units in the district	68
24.2	No. of Non-Food manufacturing units in the district	69

25. MEDICAL SERVICES

25.1	No. of Medical Colleges in the district with Students and Teachers	70
25.2	No. of College of Pharmacy with Students and Teachers	70
25.3	No. of Medical Stores in the district - Category-wise	71
25.4	No. of Veterinary Colleges with Students and Teachers	71

26. MOTOR VEHICLES

26.1	No. of Motor Vehicles (Category-wise) Registered during the year and up to the end of the year	71
26.2	No. of Motor Vehicles (Category-wise) available for hire purpose during and up to the end of the year	72
26.3	No. of Persons issued with Driving Licenses	73

27. NON-CONVENTIONAL ENERGY GENERATION

- | | | |
|------|---|----|
| 27.1 | No. of solar energy generating units in the district with production area | 73 |
| 27.2 | No. of Wind Mills Generating units with production data | 73 |

28. POLICE AND PRISONS

- | | | |
|------|--|----|
| 28.1 | Police Force | 74 |
| 28.2 | Cognisable Offences under Indian Penal Code | 75 |
| 28.3 | Prisons and Convicts | 76 |
| 28.4 | No. of Cases Registered under PCR | 77 |
| 28.5 | No. of Cases Registered against Woman Harassment and Dowry | 77 |

29. PUBLIC HEALTH

- | | | |
|------|---|----|
| 29.1 | Public Health and Medical Services rendered by Organisations and Individual | 78 |
| 29.2 | No. of Primary Health Centers with Sub-centers | 78 |

30. PRINTING AND PUBLICATION

- | | | |
|------|--|----|
| 30.1 | No. of News papers, Weekly Magazines, Monthly Magazines, etc., Published | 79 |
| 30.2 | No. of Publishers in the district other than News papers and Magazines | 79 |
| 30.3 | No. of Printing ;presses in the district | 80 |

31. PRICE INDICES

31.1	Index Numbers of Wholesale Prices	81
31.2	Consumer Price Index Numbers for Industrial Workers	82
31.3	Consumer Price Index Numbers for Selected essential items in Rural Tamil Nadu & Wholesale price index price of Tamil Nadu	84
31.4	Consumer Price Index Numbers for Industrial Workers	86
31.5	Consumer Price Index Numbers for selected essential items in Rural Tamil Nadu	87
31.6	Consumer Price Index Numbers for selected essential items in Urban Tamil Nadu	88
31.7	All India Consumer Price Index for Industrial Workers	89

32. QUALITY CONTROL

32.1	List of Industrial / Establishment Units having Quality Control Facilities and the products subjected to Quality Control	90
------	--	----

33. REGISTRATION

33.1	No. of Registration Offices in the district	90
33.2	Registration and Aggregate Value of properties transferred during the year	91

34. REPAIR AND SERVICES

34.1	Authorised Automobiles Repair and Service Stations	91
34.2	Authorised Electrical and Electronic goods Repair and	91

Service Units

35. RESTAURANTS AND HOTELS

35.1	Restaurants, Cafes and Other Eating and Drinking Places	92
35.2	Details of Hotels	92

36. RECREATION AND CULTURAL SERVICES

36.1	List of Cinema Theatres and their capacities	93
36.2	List of Clubs and Associations	93
36.3	List of Motion Picture Distributors and Projection Services	94

37. SOCIAL WELFARE

37.1	Puratchi Thalaivar MGR Nutritious Meals Programme Centers	94
37.2	No. of Beneficiaries under Puratchi Thalaivar MGR Nutritious Meals Programme	94
37.3	No. of Beneficiaries under the free supply of Text Books and Uniforms	95
37.4	No. of Beneficiaries under Old Age Pension Scheme	95
37.5	Free Houses and House sites distributed to community	96

38. SANITARY SERVICES

38.1	No. of Sanitary Workers engaged in Sanitation, Garbage and Sewage disposal and other particulars	97
38.2	No. of Vehicles engaged in the sanitary services	97

39. SCIENTIFIC AND RESEARCH SERVICES

39.1 Institutions and Laboratories engaged in Research Work 98

40. STORAGE FACILITIES

40.1 List of Agricultural and Non-Agricultural Storage Godowns 98

40.2 List of Cold Storage Godowns 98

41. TEXTILES

41.1 No. of Ginning, Spinning and Weaving Mills in the district 99

41.2 Quantum of Production during the year 99

42. TRADE AND COMMERCE

42.1 No. of Major and Minor Trade and Commercial Estate in the district 100

43. TRANSPORT

43.1 Length of Roads 101

43.2 Road Accidents 102

43.3 Transport Corporations 102

43.4 Transport Select indicators of overall performance of State Transport Corporation 103

43.5 Railway Lines and Stations 103

43.6 Port Development 104

43.7 Airports 105

43.8 Private Transport Operations 106

44. TOURISM

44.1	Places of Tourist Attraction	107
44.2	List of Places of Worship	107
44.3	List of Hotels and Restaurants	108
44.4	List of Travel Agents	108
44.5	Train and Air Service Timings	109

45. VITAL STATISTICS

45.1	Births and Deaths registered in the district	110
45.2	Birth , Death and Infant Mortality rates in the district	110
45.3	Death by Causes	110

46. VOLUNTARY SERVICES

46.1	List of Voluntary Services available in the district for the development of Rural and Urban Population	111
------	--	-----

47. WATER WORK AND SUPPLY

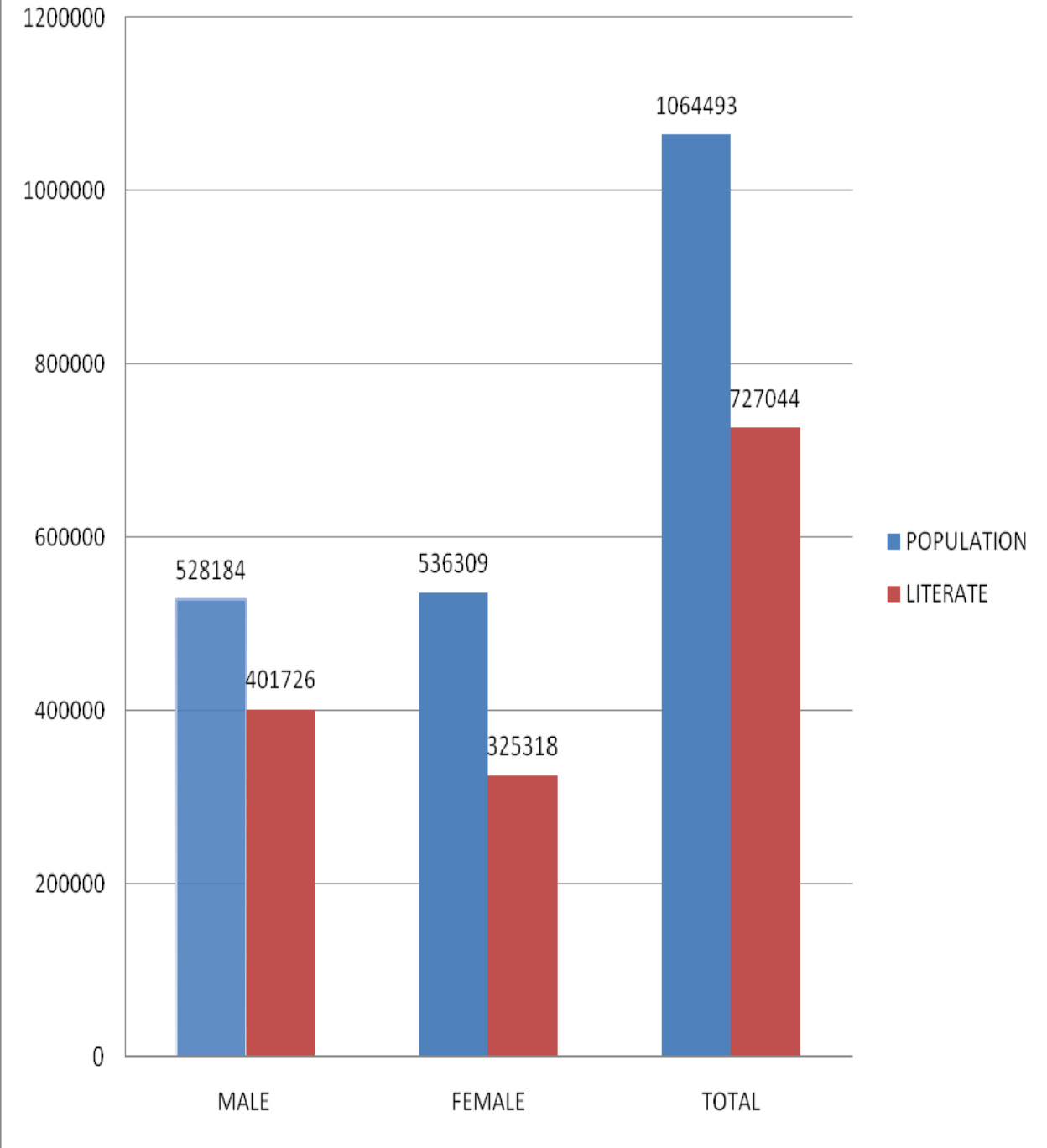
47.1	No. of Water Work Schemes Operated in the district	112
47.2	No. of Workers engaged in the Water Works and Supply	113
47.3	No. of House connections, fountains	113

1. AREA AND POPULATION
1.1 AREA, POPULATION, LITERATES, SC, ST, – SEX WISE BY
BLOCKS AND MUNICIPALITIES

Sl. No	Name of the Blocks / Municipalities	Area (sq.km)	Population			Literates			Scheduled Castes			Scheduled Tribes		
			Persons	Male	Female	Persons	Male	Female	Persons	Male	Female	Persons	Male	Female
(1)	(2)	(3)	(4)	(5)	(6)	(7)	(8)	(9)	(10)	(11)	(12)	(13)	(14)	(15)
1.	Karur	243.4	256579	126793	129786	193509	104105	89404	41235	20161	21074	132	66	66
2	Thanthoni	363.1	188810	94485	94325	135510	74665	60845	40680	20134	20546	159	86	73
3.	Aravakurichi	436.9	101053	49844	51209	71649	39088	32561	18324	9137	9187	12	4	8
4.	K. Paramathi	539.3	82268	40825	41443	53384	30733	22651	21805	10854	10951	23	15	8
5.	Kulithalai	189.0	136212	66991	69221	93760	50924	42836	33624	16230	17394	132	70	62
6.	Thogamalai	301.8	70519	35038	35481	41455	23512	17943	14721	7191	7530	8	4	4
7.	Kadavur	427.1	109839	54793	55046	62229	35942	26287	20463	10156	10307	45	21	24
8.	K.R.Puram	395.0	119213	59415	59798	75548	42757	32791	30533	14946	15587	64	31	33
District Total		2895.6	1064493	528184	536309	727044	401726	325318	221385	108809	112576	575	297	278

Source: Census of India 2011

POPULATION - LITERATE



1.2. POPULATION BY BROAD INDUSTRIAL CATEGORIES OF WORKERS

Sl. No (1)	Industrial Category (2)	2001		2011	
		Persons (3)	% to total workers (4)	Persons (5)	% to total workers (6)
1.	Total Main Workers	445450	90%	508507	94%
	a) Cultivators	100875	20%	83800	15%
	b) Agricultural Labours	152993	31%	182639	34%
	c) Household Industry Manufacturing, Processing, Servicing and Repairs	18228	4%	10162	2%
	d) Other Workers	173354	35%	231906	43%
2	Marginal Workers	51014	10%	34791	6%
	Total Workers	496464	100%	543298	100%
	Non Workers	439222	-	521195	-
	Total Population	935686	-	1064493	-

Source: Census of India 2001 & 2011

1.3 POPULATION BY RELIGION

Sl. No. (1)	Religion (2)	Persons in District (3)	Persons in Tamil Nadu (4)	Percentage (%)	
				Tamilnadu (5)	Karur District (6)
1	Hindu	993666	63188168	87.58	93.35
2	Muslim	53292	4229479	5.86	5.01
3	Christian	16483	4418331	6.12	1.54
4	Sikh	115	14601	0.02	0.01
5	Buddhist	29	11186	0.01	0.00
6	Jain	7	89265	0.13	0.00
7	Other Religions	79	7414	0.01	0.01
8	Religions not stated	822	188586	0.27	0.08
	Total Population	1064493	72147030	100.00	100.00

Source: Census of India 2011

1.4 POPULATION OF THE DISTRICT DECENNIAL GROWTH

Period (1)	Region (2)	Population (3)	Percentage (4)
2001	Total	935686	100%
	Rural	624430	66.73%
	Urban	311256	33.27%
2011	Total	1064493	100%
	Rural	629976	59.18%
	Urban	434517	40.82%

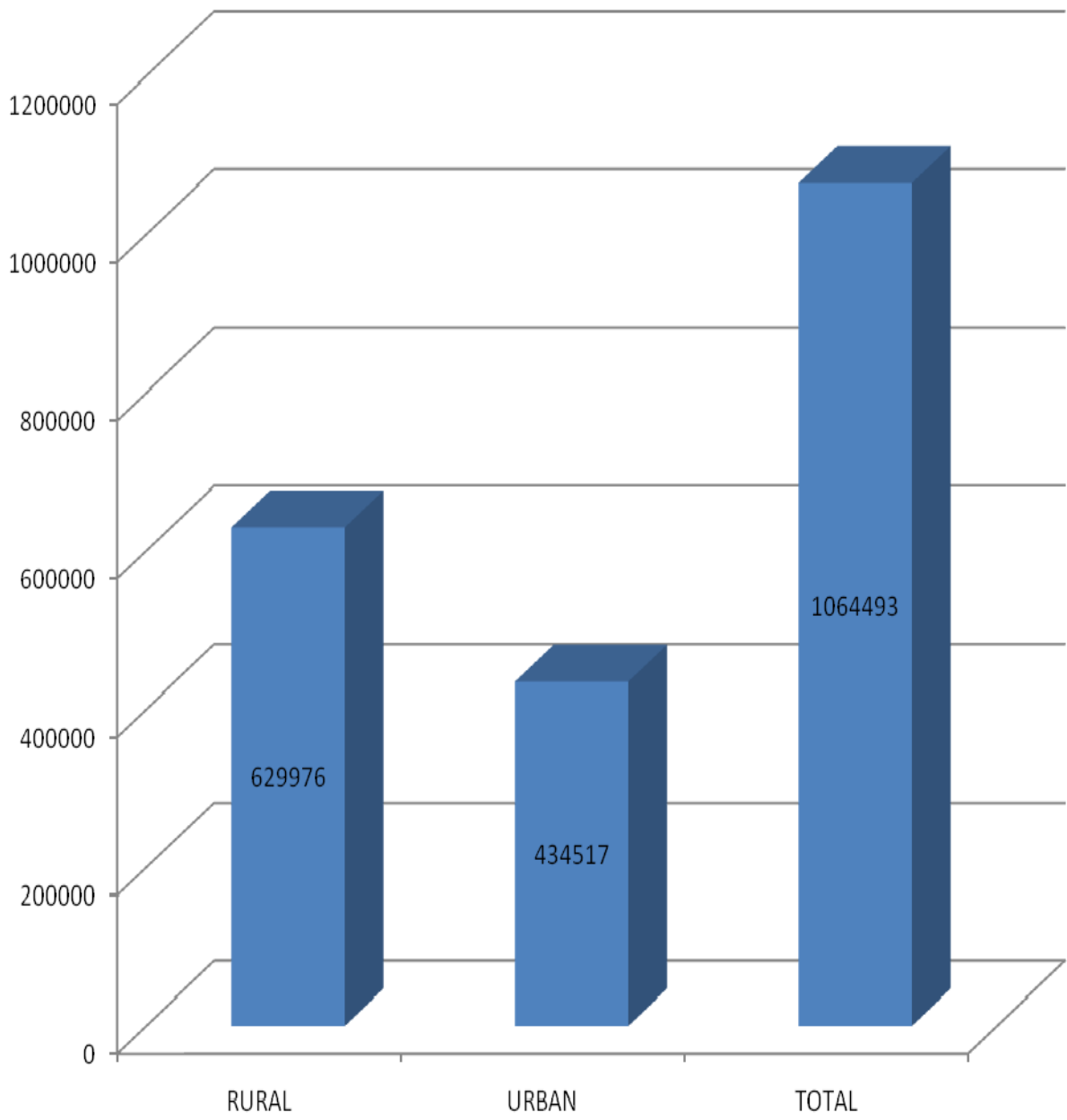
Source: Census of India 2001 & 2011

1.5 Population – Density & Sex ratio

Population Density Per Sq.Km			Sex Ratio			Percentage of Decennial Growth Rate		
1991	2001	2011	1991	2001	2011	1981- 1991	1991- 2001	2001- 2011
284	323	371	999	1010	1015	12.87	9.32	15.06

Source: Census of India 2001 & Population 2011 Provisional

REGION-WISE POPULATION



1.6 SALIENT FEATURES OF 2011 CENSUS – BLOCK WISE DETAILS

Sl. No.	Name of the Block / Municipality	Density per Sq.Km.	Females per 1000 males	Literacy rate among		S.C. Population in %	S.T. Population in %
				Male (%)	Female		
1.	Karur	1054	1023	82	68	16	0.05
2.	Thonthoni	519	998	79	64	21	0.08
3.	Aravakurichi	231	1027	78	69	18	0.01
4.	K. Paramathi	152	1015	75	54	26	0.02
5.	Kulithalai	720	1033	76	61	24	0.09
6.	Thogamalai	233	1012	67	50	20	0.01
7.	Krishnarayapuram	301	1006	71	54	25	0.05
8.	Kadavur	257	1004	65	48	18	0.04

Source: Census of India 2011

2. CLIMATE AND RAINFALL

2.1. TEMPERATURE AT SELECT STATIONS

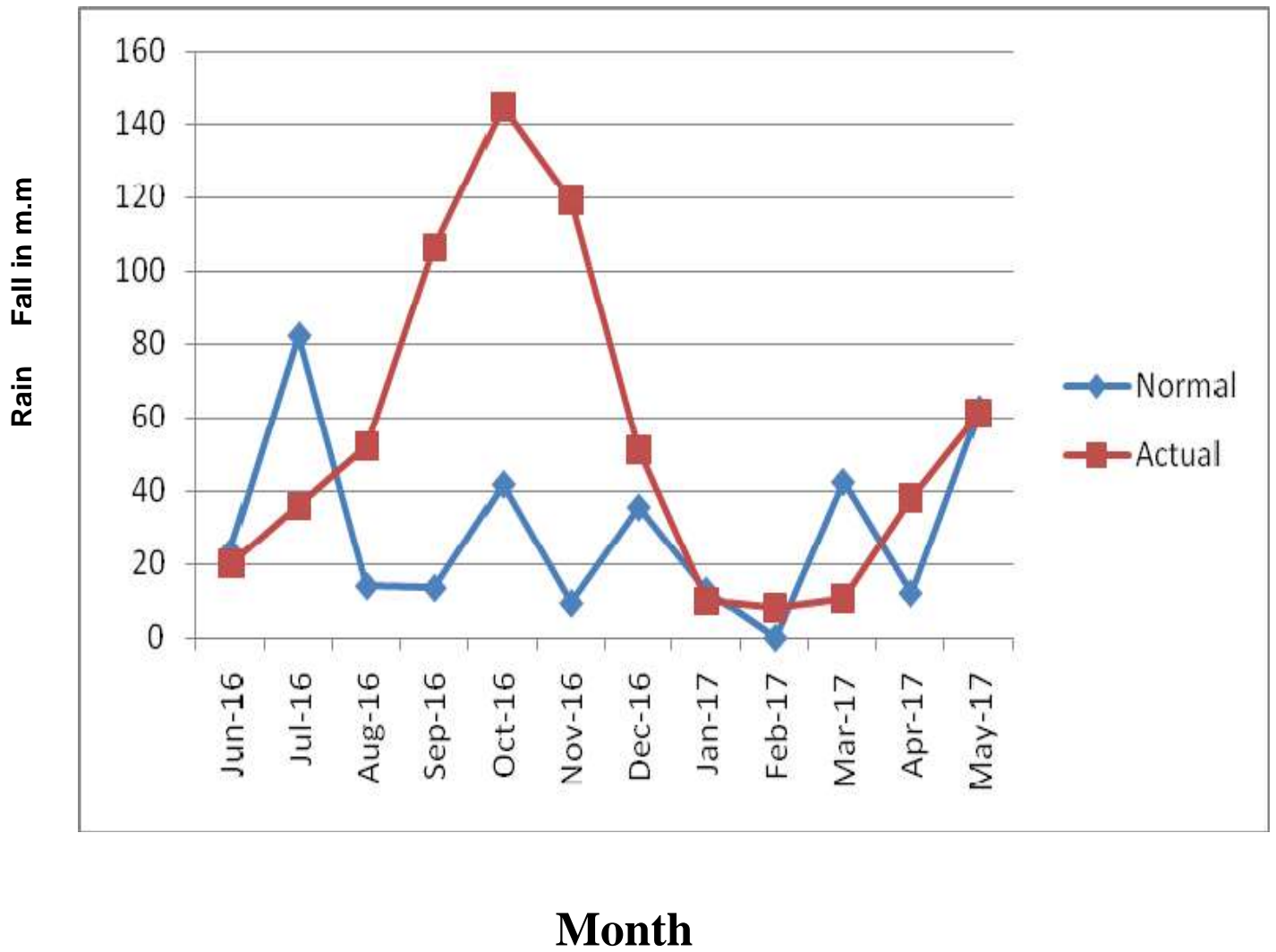
Name of the Station: Sirugamani

Year: 2016-17

Months	RECORDING STATION							
	TEMPERATURE (in Degree Centigrade)						Rainfall (in m.m.)	
	Mean Maximum		Mean Minimum		Humidity		Normal	Actual
	Normal	Actual	Normal	Actual	Normal	Actual		
Jun 2016	36.0	38	25.5	27	68.6	62.2	23.3	19.8
Jul 2016	35.6	37	25.4	27	71.1	55.5	82.1	35.7
Aug 2016	35.2	38	25.0	26	71.1	63.4	13.9	51.8
Sep 2016	35.1	37	24.6	25	72.5	NA	13.4	106.3
Oct 2016	33.3	36	24.0	25	77.8	NA	41.7	144.6
Nov 2016	30.8	34	22.6	22	81.0	0.9	9.3	119.1
Dec 2016	29.9	33	20.4	21	82.5	NA	35.5	51.0
Jan 2017	30.9	33	19.8	20	81.7	NA	12.7	9.7
Feb 2017	33.2	36	19.5	21	83.8	NA	0	7.8
Mar 2017	35.5	38	22.3	25	79.0	11.5	42.32	10.4
Apr 2017	37.3	28	22.3	42	72.6	43.9	12	38.0
May 2017	37.9	28	25.3	37	71.4	23	62.3	60.8

Source: Sugarcane Research Centre, Sirugamani.

Rainfall: 2016-17



2.2 MONTHLY RAINFALL DATA – STATION WISE WITH MAINTAINING DEPARTMENT PARTICULARS

(Actual Rainfall in m.m)

Year: 2016-17

Period		Karur	Aravakurichi	K.Paramathy	Anai palyam	Kuli thalai	Thogamalai	Kadavur	Palaviduthi	Mayanur	Panchapatti
Jun 2016	South west Monsoon	16.0	46.2	37.8	48.0	7.5	0.0	12.2	13.6	29.0	0.0
Jul 2016		34.2	36.7	54	66.2	86.1	43.0	61.0	123.8	107.6	131.8
Aug 2016		75.3	1.2	2.0	0.0	21.0	2.0	5.2	0.0	8.0	11.0
Sep 2016		20.8	2.2	0.0	12.0	11.0	9.6	7.2	0.0	25.0	33.4
Oct 2016	North East Monsoon	1.0	31.2	0.6	120.0	55.6	13.0	59.0	55.8	37.	2.6
Nov 2016		2.0	30.4	18.2	0.0	1.0	3.0	4.1	33.2	0.0	1.2
Dec 2016		14.3	39.2	25.0	32.2	34.0	25.5	48.6	52.8	39.0	44.8
Jan 2017	Winter season	16.4	2.9	9.8	4.0	11.0	11.0	13.2	15.2	20.8	23.0
Feb 2017		-	-	-	-	-	-	-	-	-	-
Mar 2017	Hot weather period	14.8	17.0	32.4	36.0	17.0	8.0	44.6	65.4	108.0	80.0
Apr 2017		15.1	35.0	3.0	9.0	0.0	0.0	5.2	30.3	23.0	0.0
May 2017		113.8	53.4	48.0	39.2	44.0	10.0	18.2	64.4	139.0	96.0

Source: PWD, Met.Dept. and Rev. Dept.

2.2 MONTHLY RAINFALL DATA – SEASON WISE PARTICULARS
(Actual Rainfall in m.m)

Year: 2016-17

Period	Actual	Normal	% Deviation
June- 2016	23.3	19.8	17.7
July-2016	82.7	35.7	131.7
August – 2016	13.9	51.8	-73.2
September- 2016	13.4	106.3	-87.4
SOUTH-WEST MONSOON	133.3	213.6	-37.6
October – 2016	41.7	144.6	-71.2
November – 2016	9.3	119.1	-92.2
December-2016	35.5	51.0	-30.4
NORTH-EAST MONSOON	86.5	314.7	-72.5
January- 2017	12.7	9.7	30.9
February- 2017	0.0	7.8	-100.0
WINTER SEASON	12.7	17.5	-27.4
March – 2017	42.3	10.4	306.7
April – 2017	12.0	38.0	-68.4
May – 2017	62.3	60.8	2.5
HOT SEASON	116.6	109.2	6.8
WHOLE YEAR	349.1	655.0	-46.7

Source: Department of Economics and Statistics, Chennai.

2.3 TIME SERIES DATA OF RAINFALL BY SEASONS (LAST 15 YEARS)

Year: 2016-17

Sl. No	Year	South West Monsoon		North East Monsoon		Winter Season		Hot Weather Season		Total		% Deviation (+ or - or =) from Normal
		Normal	Actual	Normal	Actual	Normal	Actual	Normal	Actual	Normal	Actual	
1.	2000-01	0	180.2	0	218.5	0	1.0	0	129.1	867.8	528.8	-39.1
2.	2001-02	192.0	62.6	317.9	194.3	24.0	1.0	107.0	54.8	640.9	312.7	-51.2
3.	2002-03	209.5	110.6	141.8	330.1	24.7	0	105.7	90.7	681.7	531.4	-22.0
4.	2003-04	249.7	61.5	365.4	358	24.0	0	103.1	229.6	742.2	649.1	-12.5
5.	2004-05	249.7	310.3	365.4	279.3	24.0	0.7	103.1	223.7	742.2	814.0	+9.7
6.	2005-06	249.7	164.3	365.4	714.2	24.0	5.8	103.1	101.4	742.2	985.7	32.8
7.	2006-07	249.7	1810.9	365.4	3020.7	24.0	10.6	103.1	907.0	742.2	5749.2	+5007
8.	2007-08	249.7	164.3	365.4	714.2	24.0	5.8	103.1	101.4	742.2	985.7	32.8
9.	2008-09	249.7	1957.04	365.4	4341.44	24.0	16.8	103.1	210.2	742.2	6525.48	+5783.28
10.	2009-10	249.7	166.6	365.4	343.4	24.0	1.4	101.3	125.4	740.4	637.1	-14
11.	2010-11	223.4	230.9	310.5	479.6	17.5	3.0	109.2	140.2	660.6	853.7	29.2
12.	2011-12	213.6	154.4	314.7	466.0	17.5	2.5	109.2	152.6	655.0	775.5	18.4
13.	2012-13	213.6	90.2	314.7	239.8	17.5	16.3	109.2	59.1	655.0	405.4	-38.1
14.	2013-14	213.6	164.7	314.7	220.6	17.5	0.4	109.2	96.1	655.0	481.8	-26.4
15.	2014-15	213.6	156	314.7	258.8	17.5	18.2	109.2	220.6	655	653.6	-26.4
16.	2015-16	213.6	184.8	314.8	330.5	17.5	0	109.2	134.4	655.1	649.7	-1
17.	2016-17	213.6	133.3	314.7	86.5	17.5	12.7	109.2	116.6	655.0	349.1	-46.7

Source: Department of Economics and Statistics, Chennai.

3. AGRICULTURE

3.1. SOIL CLASSIFICATION

Year: 2016-17

Sl.No. (1)	Type of Soil (2)	Places in District (3)
1.	Yellow wish Red, Fine Loamy Soils	Karur, Thanthoni, Aravakurichi, Paramathy, Kulithalai, Krishnarapuram, Thogamalai, Kadavur.
2.	Reddish Brown, Fine Loamy Soils	Karur, Thanthoni, Aravakurichi, K. Paramathy
3.	Reddish Brown, Coarse Loamy Soils	Karur, Thanthoni, Aravakurichi, K. Paramathy.
4.	Dark Brown, Clay Loamy Soils	Karur, Paramathy, Kulithalai, Krishnarayapuram.
5.	Dark Brown, Coarse Loamy Soils	Thanthoni, Aravakurichi, Paramathy.
6.	Dark Grayish Brown, Fine Texuture Soils	Kulithalai
7.	Dark Red Coarse Loamy Soils	Kulithalai, K.R. Puram, Thogamalai, Kadavur.
8.	Yellowish Red Fine Loamy Soils	Krishnarayapuram, Kadavur.
9.	Dark Clay, Sandy Clay Loam	Krishnarayapuram, Thogamalai, Kadavur.
10.	Dark Grayish, Brown Fine Clay Loam	Thogamalai, Kadavur.

Source: Directorate of Economics and Statistics, Chennai.

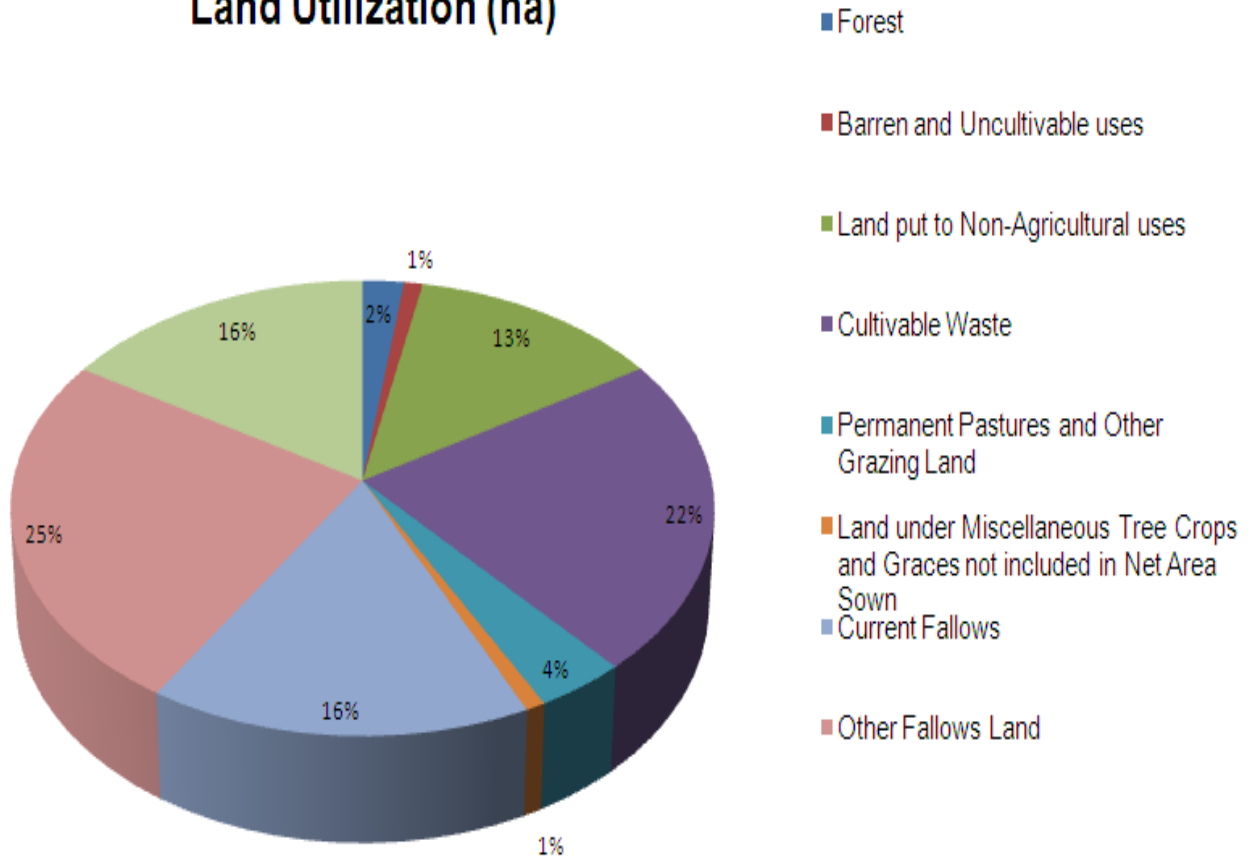
3.2. LAND UTILISATION
(Area in Hectares)

Year:2016-17

Sl. No	Classification of Land	Taluk wise						District Total
		Karur	Manman galam	Arava kurichi	Kulithalai	K.R. Puram	Kadavur	
1.	Forest	-	18.000	293.675	39.440	152.000	5684.000	6187.115
2.	Barren and Uncultivable uses	36.805	498.515	520.740	541.310	542.360	645.730	2785.460
3.	Land put to Non-Agricultural uses	4139.860	6699.795	8574.150	6829.955	5521.680	5865.830	37631.270
4.	Cultivable Waste	7381.525	4377.455	32966.420	9321.065	3119.880	7964.375	65130.720
5.	Permanent Pastures and Other Grazing Land	31.340	1264.430	6975.110	427.100	1546.645	556.355	10800.980
6.	Land under Miscellaneous Tree Crops and Graces not included in Net Area Sown	117.810	197.115	377.415	637.045	356.490	650.770	2336.645
7.	Current Fallows	3402.640	2949.065	14315.820	8105.980	8764.060	8003.665	45541.230
8.	Other Fallows Land	11634.325	5146.050	22535.010	13862.430	6428.345	12696.130	72302.290
9.	Net Area Sown	4741.785	8007.000	11057.230	9316.270	8598.800	5119.840	46840.925
10.	Geographical Area According to Village Papers	31486.090	29157.425	97615.570	49080.595	35030.260	47186.695	289556.635
11	Total Cropped Area	4744.595	8007.385	11057.230	977.135	8724.875	5151.250	47462.470
12	Area Sown More than Once	2.810	0.385	0.000	460.865	126.075	31.410	621.545

Source: G Return (1426- Fasali)

Land Utilization (ha)



3.3. AREA AND PRODUCTION OF CROPS (Estimated)

Year: 2016-17

Sl.No.	Crops	Area in hec.	Production in tonnes	Productivity Kg./hec.	% to the total area sown
1.	Paddy (Rice)	13276	52347	3943	15.09
2.	Jowar	17556	11780	671	19.96
3.	Cumbu	828	1290	1558	0.95
4.	Redgram	3605	3097	859	4.09
5.	Chillies	442	275	622	0.50
6.	Sugarcane	2723	30498	11200	3.09
7.	Banana	3222	194432	60345	3.66
8.	Groundnut	4385	11379	2595	4.98
9.	Gingelly	3948	1966	498	4.49
10	Maize	2390	14921	--	2.71

Source: Directorate of Economics and Statistics, Chennai.

3.4. AGRICULTURAL IMPLEMENTS AND MACHINERY

(In Number)

Year: 2016-17

Sl. No.	Item	1994	1999	2004
1.	Ploughs			
	a) Wooden	40533	20964	5676
	b) Iron	7257	2565	1848
	c) Total	47790	23529	7524
2.	Water Pumps for Irrigation Purpose			
	a) Worked by Oil Engine	7908	7670	3160
	b) Worked by Electric Power	20665	29045	15761
	c) Total	28573	36715	18921
3.	Tractors			
	a) Government	10	10	-
	b) Private	672	1011	690
	c) Total	682	1021	690
4.	Sugarcane Crushers			
	a) Worked by Power	117	33	12
	b) Worked by Bullocks	97	-	1167
	c) Total	214	33	1179
5.	Oil Ghans			
	a) 5 Kg. & above	-	-	33
	b) Less than 5 Kg.	46	16	-
	c) Total	46	16	33

Source: Based on 16th Quinquennial Livestock Census

3.5. NUMBER AND AREA OF OPERATIONAL LAND HOLDINGS

Size Class of holdings (Hectares)	Number					Area				
	S.C.	S.T.	OTHERS	Institution	TOTAL	S.C.	S.T.	OTHERS	Institution	TOTAL
Below 0.5	6628	0	54945	107	61680	1562.349	0.000	13795.645	24.395	15382.389
0.5 – 1.0	2285	0	28042	44	30371	1564.860	0.000	20421.391	30.370	22016.621
1.0 – 2.0	1196	0	24767	54	26017	1615.963	0.000	35398.380	78.900	37093.243
2.0 – 3.0	255	0	10515	30	10800	590.905	0.000	25902.387	73.100	26566.392
3.0 – 4.0	91	0	5512	30	5633	317.930	0.000	19203.298	101.620	19622.848
4.0 – 5.0	50	0	3603	22	3675	218.445	0.000	16172.010	100.930	16491.385
5.0 – 7.5	28	0	4097	30	4155	169.250	0.000	25354.545	187.480	25711.275
7.5 – 10.0	29	0	1869	8	1906	246.815	0.000	16041.540	71.385	16359.740
10.0– 20.0	7	0	1584	32	1623	86.080	0.000	21360.645	439.725	21886.450
20.0and Above	1	0	179	11	191	21.065	0.000	5248.365	424.510	5693.940
Total	10570	0	135113	368	146051	6393.662	0.000	198898.206	1532.415	206824.283

Source: 9th Agricultural Census-2010-11

3.6.CONSUMPTION OF CHEMICAL FERTILISERS AND PESTICIDES

Year: 2016-17

Fertilisers (in '000' Tonne)				Pesticides		Urea ('000' Tonne)
Nitrogenous (N)	Phosphatic (P2 O5)	Pottassic (K2 O)	Total (NPK)	Dust (Kgs.)	Liquid (Lit.)	
(1)	(2)	(3)	(4)	(5)	(6)	(7)
5393	1535	2412	9340	12918	28444	9148

Source: Joint Director, Agriculture Department, Karur

3.7. REGULATED MARKETS

Year: 2016-17

Name of Regulated Market (1)	No. of Sub Regulated Markets (2)	Quantity arrivals ('in M.T.')		Receipts (Rs.in Lakhs)
		(Product wise) (3)		(Product wise) (4)
Chinnadhara puram	Nil	Paddy	108.000	0.18
		Bajra	6.000	0.01
		Cotton	2.000	0.01
		Coconut	835.500	0.58
		Neem Seed	15.000	0.01
Karur	Nil	Paddy-	832.660	1.07
		Gingely	31.575	0.17
		Jowar	204.700	0.44
		Bajra	9.000	0.02
		Coconut	206.000	0.14
		Manila	98.887	0.28
Kulithalai	Nil	Paddy	1660.160	2.99
Irumpoorthipatti	Nil	Paddy	654.020	1.03
		Coconut	254.500	0.16
		Gingely	49.450	0.29
		Manila	8.880	0.03
		Total	4980.332	7.41

Source: Trichy Market Committee, Trichy

3.8. CROP INSURANCE SCHEME FOR THE FASLI YEAR-1426(2016-17)

DISTRICT : KARUR

Year: 2016-17

Sl.No.	Name of the Crop	Name of the Blocks notified	Area (In Hects)	Premium collected (in lakhs)	No. of Beneficiaries	Amount Sanctioned (in Rs.)
1	Paddy	8	2464	23.101	3323	-

Source: J.D.Agriculture.

*** Detailed report in page No.124

3.9 SERICULTURE

Year: 2016-17

Name of the Block (1)	Area under Mulberry (In Hectare) (2)	Production of Cocoons (In Kg.) (3)	Value in Rupees (4)
KARUR	10.5	9600	28,80,000
THANTHONI	7.6	5700	17,10,000
ARAVAKURICHI	24.3	16381	49,14,300
K. PARAMATHI	8.4	7520	22,56,000
KULITHALAI	8.4	7500	22,50,000
THOGAMALAI	0	-	-
KRISHNARAYAPURAM	15.5	12500	37,50,000
KADAVUR	19.5	14370	43,11,000
TOTAL	94.2	73751	2,20,71,300

Source : A.D. Sericulture, Namakkal



4. IRRIGATION

4.1 Sources of Water Supply –Block wise

Year: 2016-17

Sl. No.	Name of the Block	Canals		Wells used for irrigation purpose only	Tube Wells	Wells used for Domestic Purpose only	Reservoirs	Tanks (Nos.)
		Numbers	Length (Km.)					
(1)	(2)	(3)	(4)	(5)	(6)	(7)	(8)	(9)
1	Karur	7	101	4957	257	1683	-	-
2	Thanthoni	5	45	5040	347	1424	-	9
3	Aravakurichi	1	1	5568	0	964	-	2
4	K. Paramathi	2	28	8161	217	362	-	-
5	Kulithalai	4	20	1817	713	1030	-	52
6	Thogamalai	1	7	5108	350	508	-	79
7	Krishnaraya puram	3	24	6364	1033	995	-	13
8	Kadavur	-	-	6222	584	989	-	111
	Total	23	226	42592	3900	7955	-	266

Source: Directorate of Economics and Statistics, Chennai-6.

4.2 Actual area irrigated by source

(Area in Hectares)

Year: 2016-17

Source (1)	Number (2)	Area Irrigated	
		Gross (3)	Net (4)
I. Surface Water:			
1. Canals			
i) Government Canals	23	2177	2151
ii) Private Canals	-		
2. Tanks			
i) Large	18	-	-
ii) Small	248		
3. Flow Irrigation			
i) Major & Medium	-	-	
ii) Minor			
4. Lift Irrigation:			
i) Major & Medium	-	-	-
ii) Minor			
-			
5. Ponds			
i) Lift Irrigation			
iii) Minor			
6. Other Sources:			
i) Lift Irrigation			
ii) Flow Irrigation			
II Ground Water:			
1. Public	-	-	-
2. Private Tube Wells	2975	11071	10749
3. Dug Well	41951	15313	15089
4. Electric Pump Sets	40915		
5. Diesel Pump Sets	1036		

Source: 'G' Return. (Fasli-1425)

4.3 Area Irrigated by crops

Sl.No. (1)	Crop (2)	Area (in Hect.)			
		2013-14	2014-15	2015-16	2016-17
1	Paddy	12565	13444	13276	3673
2.	Cholam	4773	5481	3766	2142
3.	Cumbu	129	143	186	83
4.	Ragi	-	102	53	1
5.	Maize	923	2290	2294	300
6.	Green Gram	308	233	339	86
7.	Red Gram	291	167	166	119
8.	Black Gram	3074	2386	3194	456
9.	Thattai	-	-	39	55
10	Chillies	295	365	442	274
11	Turmeric	267	291	199	227
12	Sugarcane - planted	1955	1473	2077	1096
13	Sugarcane – Ratoon	1417	1045	646	1248
14	Onion	302	441	574	309
15	Gingely	573	1395	994	29
16	Groundnut	1706	3660	3525	1037
17	Coconut	6641	6557	6564	6640
18	Sunflower	969	2613	1822	417
19	Cotton	88	141	105	117
20	Others	11667	12244	12466	12285
	Total Irrig. crops	47943	54471	52727	30594

Source: 'G' Return. (Fasli-1423, 1424,1425,1426)

4.4 Details of Dams, Tanks, Wells and Bore Wells

Year: 2016-17

Sl. No.	Name of the Block	Dams					Tanks			Length of canals (K.M)	No. of Wells in use	No. of Bore wells
		Catchment area	Water spread area	Height	Capacity	Length of canals	Water spread area	Capacity	Height			
(1)	(2)	(3)	(4)	(5)	(6)	(7)	(8)	(9)	(10)	(11)	(12)	(13)
1.	Karur	-	-	-	-	-	-	-	-	101	4957	257
2.	Thanthoni	-	-	-	-	-	-	-	-	45	4675	414
3.	Aravakurichi	-	-	-	-	-	-	-	-	1	5236	332
4.	Paramathi	-	-	-	-	-	-	-	-	28	8661	217
5.	Kulithalai	-	-	-	-	-	-	-	-	20	1817	713
6.	Thogamalai	-	-	-	-	-	-	-	-	7	5108	350
7.	K.R. Puram	-	-	-	-	-	-	-	-	24	6364	1033
8.	Kadavur	-	-	-	-	-	-	-	-	-	6222	584
	Total	-	-	-	-	-	-	-	-	226	42592	3900

Source: PWD Office & G Return 2016-17.

5. ANIMAL HUSBANDRY
5.1 Livestock Population

Year: 2016-17

Sl.No.	Classification	Numbers	
1.	Cattle Male		
	i. Under one year	15480	
	ii.. 1 to 2.5 Years	9845	
	iii.. Over 2.5 years	5815	
	Total	31140	
	Female		
	I. Under one year	30437	
	ii. 1 to 2.5 years	21612	
	iii. Over 2.5 years in milk	12413	
	a. Dry	40615	
	b. Not calved even once	57533	
	Total	165066	
	Cattle Total	196206	
	2.	Buffaloes	
		Male	
i. Under one year		3997	
ii.. 1 to 3 Years		1703	
iii.. Over 3 years		1120	
Total		6828	
Female			
I. Under one year		6757	
ii. 1 to 3 years		4035	
iii. Over 3 years in milk		5516	
a) Dry		5215	
b) Not calved even once		4340	
Total		32691	
Buffaloes Total		39519	
Sheep		228864	
Goats	215862		
Horses and Ponies	22		
Pigs	3338		
Mules	0		
Donkeys	68		
Domestic Dogs	29611		
Total Livestock	477765		
3.	<u>Poultry</u>		
	Fowls	2871513	
	Ducks	1418	
	Others	9991	
	Total Poultry	2882922	

Source: Regional Joint Director Animal Husbandry, Karur. (18th L S census)

5.2 VETERINARY INSTITUTIONS AND ANIMALS TREATED BLOCKWISE

Year: 2016-17

Sl. No.	Name of the Block	Veterinary Institutions				Sub-centers	Other Units		Animals treated	Castration performed
		Poly-clinic	Hospitals	Dispensaries	Clinician Centers		Animal disease investigation unit	Mobile units		
(1)	(2)	(3)	(4)	(5)	(6)	(7)	(8)	(9)	(10)	(11)
1.	Karur	--	1	7	1	3	1	1	120164	1620
2.	Thanthoni	--	--	7	--	1	--	--	110320	1830
3.	Aravakurichi	--	--	6	--	6	--	--	105029	1775
4.	K. Paramathi	--	--	10	--	2	--	--	106210	1615
5.	Kulithalai	--	--	7	--	3	--	--	86412	920
6.	Thogamalai	--	--	6	--	--	--	--	63148	440
7.	K.R. Puram	--	--	10	--	2	--	--	123110	1180
8.	Kadavur	--	1	5	--	1	--	--	62540	310
	Total	--	2	58	1	18	1	1	776933	9690

Source: Regional Joint Director Animal Husbandry, Karur.

5.3. NUMBER OF VETERINARY HOSPITALS

Year: 2016-17

Sl. No.	Name of the Block	Number of	
		Government Hospitals	Private Hospitals
(1)	(2)	(3)	(4)
1.	Karur	1	--
2.	Thanthoni	--	--
3.	Aravakurichi	--	--
4.	K. Paramathi	--	--
5.	Kulithalai	--	--
6.	Thogamalai	--	--
7.	K.R. Puram	--	--
8.	Kadavur	1	--
	Total	2	--

Source: Regional Joint Director Animal Husbandry, Karur.

5.4 DAIRY DEVELOPMENT

Year: 2016-17

Name of the Block/Urban Town	Number of milk societies	Quantity of milk produced (In Litres)	Value of milk produced (In Rs)
(1)	(2)	(3)	(4)
Karur	7	508221	12908813
Thanthoni	31	4445773	112922634
Aravakurichi	9	676067	17172101
K. Paramathi	18	1806270	45879258
Kulithalai	28	3264092	82907936
Thogamalai	18	1566277	39783435
K.R. Puram	17	2258104	57355841
Kadavur	22	4533481	115150417
Total	150	19058285	484080435

Source: Dy.Registrar,Dairy Development,Trichy

5.5 POULTRY DEVELOPMENT

Year: 2016-17

Sl.No.	Name of the Block	Broiler (Unit's)	Layer (Unit's)
(1)	(2)	(3)	(4)
1.	Karur	--	4
2.	Thanthoni	2	8
3.	Aravakurichi	4	16
4.	K. Paramathi	5	8
5.	Kulithalai	3	--
6.	Thogamalai	6	--
7.	K.R. Puram	2	--
8.	Kadavur	--	--
	Total	22	32

Source: Regional Joint Director Animal Husbandry,Karur..

5.6 FISHERIES DEVELOPMENT AND PRODUCTION

Year: 2016-17

Name and Address of Fishing centres	Inland Fish Catch (Tonne)	Marine Fish Catch (Tonne)	Number of Fisherman engaged
(1)	(2)	(3)	(4)
Karur	1.15	-	189
Aravakurichi,	-	-	-
Kulithalai	-	-	-
Krishnarayapuram	1.60	-	140
Pettavaithalai	1.05	-	60
Total	3.80	-	389

Source: Inspector of Fisheries, Karur.

6. BANKING AND INSURANCE

6.1 No. of Commercial Banks

Year: 2016-17

Items	Deposits (Rs. in lakhs)	Advances (Rs. in lakhs)	Credit Deposit Ratio	P.S Adv. (Rs. in lakhs)	Agri Adv. (Rs. in lakhs)	Weaker Sec. Adv. (Rs. in lakhs)	DRI Adv. (Rs. in lakhs)
(1)	(2)	(3)	(4)	(5)	(6)	(7)	(8)
Public Sector	22349025	36150967	162	35291962	14725693	4681649	325264
Private Sector	17262655	20500973	119	13528127	4933586	954469	214
Co-op Sector	2361759	3936021	167	1500098	1403837	1056487	0
Regional Rural	567434	1011692	178	985138	951802	546852	0
TIIC (1)	0	162064	0	162064	0	0	0
Total	42540873	61761717	145	51467389	22014918	7239457	325478

Source:(IOB-Lead Bank Karur)

6.2 INSURANCE SCHEME

Year: 2016-17

Name of the Insurance	No.of Branches	Policies Issued	Sum Assured (in lakhs)	No. of Beneficiaries	Amount paid as compensation (in lakhs)
(1)	(2)	(3)	(4)	(5)	(6)
1. L.I.C. Unit- I, Kulithalai	1	7714	22407.33	314	428.56
2. L.I.C.Unit- II, Karur	1	4247	10514.99	3949	336.63
3. L.I.C.Kulithalai	1	10577	193.49	3376	1653.2

Source: District Manager LIC, Karur and Kulithalai.

7. CO-OPERATION

7.1 Co-operative Societies

(Rs. Lakhs)

Year:2016-17

Sl no	Type of Societies	No.of Societies	Members hip	Share Capital	Working capital	Loans Advanced (Out standing and Overdue)	No. of Employees
(1)	(2)	(3)	(4)	(5)	(6)	(7)	(8)
1.	Co-op.Urban Banks	2	36700	110.28	6719.34	2806.16	13
2.	PrimaryAgriCeditSociety	84	203846	2673.43	34274.70	36203.58	316
3.	PrimaryAgr.R.D.Bank	3	23814	903.14	2294.98	786.26	4
4.	Agricoop marketing Society	2	18254	13.22	333.81	135.84	71
5.	EmployeesCoop.Thrift & Crt.Society	18	7317	1436.43	9478.29	9779.59	15
6.	Employees Coop Stores	1	2226	0.11	18.48	-	2
7.	Students CoopStores	1	130	1.27	4.83	-	-
8.	KarurDt.Coop Printing Press	1	150	12.41	24.09	5.00	11
9.	Karur Dt.Coop Wholesale Stores	1	374	4.57	81.33	13.50	91
10	KarurDt.Coop Union	1	432	-	-	-	1
11	Lift irrig.Coopsociety	3	2827	4.01	110.18	-	11
12	Labour contract Co-op Society	-	-	-	-	-	-
	Total	117	296070	5158.87	53340.03	49729.93	535

Source: Joint Registrar Co-operation

8. CIVIL SUPPLIES
8.1 No. of Fair Price Shops

Year: 2016-17

Sl.No.	Name of the Taluks	No.of Shops
(1)	(2)	(3)
1.	Karur	124
2.	Aravakurichi	123
3.	Kulithalai	105
4.	Krishnarayapuram	72
5	Kadavur	69
6	Manmangalam	86
DISTRICT TOTAL		579

Source: District Supplies Officer, Karur.

8.2 QUANTUM OF ESSENTIAL COMMODITIES DISTRIBUTED AND THEIR RETAIL PRICES

Year: 2016-17

Sl.No	Name of the Commodity	Issue Price per (Kg.)	Scale of Supply per card			
(1)	(2)	(3)	(4)			
1.	Rice Common	Free of cost	1 Unit	12 Kg		
			1.5 Unit	14 Kg		
			2 Unit	16 Kg		
			2.5 Unit	18 Kg		
			3 and above	20 Kg		
2.	Wheat	Rs.7.50	Urban	- 10Kg		
			Rural	- 5Kg		
3.	Sugar	Rs.13.50	1 Person	-0.5 Kg		
			2 Person	-1 Kg		
			3 Person	-1.5 Kg		
			4 Person and above	-2 Kg		
4.	Palmolein Oil	Rs.25.00	1 Ltr per card			
5.	Sooji	-	-			
6.	Maida	-	-			
7.	Kerosene (ltr)	Rs.14.10		No LPG	One LPG	Two LPG
			District head quarters	10	3	0
			Municipality	6	3	0
			Town panchayat	5	3	0
			Village	3	3	0
8.	Others (Salt)	Rs.8.00	1 Kg per card			
9	Dhal	Rs.30.00	1 Kg per card			

Source: District Supply Office, Karur.

8.3 NO.OF RATION CARDS (RURAL AND URBAN)

Year:2016-17

Region	No. of Ration Cards
Rural	173625
Urban	117557
District Total	291182

Source: District Supply Officer, Karur.

8.4 QUANTITY SUPPLIED

Year: 2016-17

Sl.No.	Items	Quantity Supplied
(1)	(2)	(3)
1.	Rice (Tons)	55706
2.	Wheat (Tons)	2780
3.	Sugar (Tons)	6600
4.	Rava (Tons)	-
5.	Maida (Tons)	-
6.	Kerosene (Kilo Litre)	4886
7.	Others (Specified) salt (Tons)	1800

Source: District Supply Officer, Karur

8.5 NO.OF L.P.G. CONNECTIONS

Year: 2016-17

Sl.No.	Name of the Taluks / Municipalities	Government L.P.G.Connections			Private L.P.G. Connections		Total
		Single	Double	Total	Single	Double	
(1)	(2)	(3)	(4)	(5)	(6)	(7)	
1.	Karur	15897	13170	29067	19440	26982	46422
2.	Aravakurichi	1898	985	2883	10029	12435	22464
3.	Kulithalai	15550	6200	21750	0	0	0
4.	Krishnarayapuram	9852	3680	13532	117	64	181
5.	Kadavur	4777	2040	6817	0	0	0
6.	Manmangalam	325	0	325	649	312	961
	TOTAL	49249	26075	74374	30235	39793	70028

Source: Concerned Agencies

8.6 NO.OF PERSONS WAITING FOR L.P.G.CONNECTIONS

Year: 2016-17

Sl.No	Name of the Taluks / Municipalities	Government L.P.G.Connections			Private L.P.G. Connections		
		Single	Double	Total	Single	Double	Total
(1)	(2)	(3)	(4)	(5)	(6)	(7)	
1.	Karur	-	-	-	-	-	-
2.	Aravakurichi	-	-	-	-	-	-
3.	Kulithalai	-	-	-	-	-	-
4.	Krishnarayapuram	-	-	-	-	-	-
5.	Kadavur	-	-	-	-	-	-
6.	Manmangalam	-	-	-	-	-	-
	Total	-	-	-	-	-	-

9. COMMUNICATIONS

9.1 Post Offices doing postal business only 2016-17

Sl.No.	Name of the Blocks/Municipalities	Post Office doing postal business only (Nos.)
(1)	(2)	(3)
1.	KARUR MUNICIPALITY	4
2.	KULITHALAI MUNICIPALITY	3
3.	KARUR	35
4.	THANTHONI	32
5.	ARAVAKURICHY	33
6.	K.PARAMATHI	36
7.	KULITHALAI	24
8.	THOGAMALAI	16
9.	K.R.PURAM	32
10.	KADAVUR	24
	District Total	239

Source: District Head Post Office.

9.2 POST OFFICE DOING POST AND TELEGRAPHIC BUSINESS

Year: 2016-17

Sl.No.	Name of the Blocks/Municipalities	Post Office doing Post and Telegraphic business (Nos.)
(1)	(2)	(3)
1.	KARUR MUNICIPALITY	NIL
2.	KULITHALAI MUNICIPALITY	NIL
3.	KARUR	NIL
4.	THANTHONI	NIL
5.	ARAVAKURICHY	NIL
6.	K.PARAMATHI	NIL
7.	KULITHALAI	NIL
8.	THOGAMALAI	NIL
9.	K.R.PURAM	NIL
10.	KADAVUR	NIL
	District Total	

Source: District Head Post Office.

9.3 TELEGRAPH OFFICE

Year: 2016-17

Sl.No.	Name of the Blocks/Municipalities	No.of Telegraph Office
(1)	(2)	(3)
1.	KARUR MUNICIPALITY	NIL
2.	KULITHALAI MUNICIPALITY	NIL
3.	KARUR BLOCK	NIL
4.	THANTHONI BLOCK	NIL
5.	PARAMATHY BLOCK	NIL
6.	KULITHALAI BLOCK	NIL
7.	KADAVUR BLOCK	NIL
8.	ARAVAKURICHI BLOCK	NIL
9.	THOGAMALAI BLOCK	NIL
10.	KRISHNARAYAPURAM BLOCK	NIL
	DISTRICT TOTAL	

Source: District Telecommunication Department

9.4 NO.OF TELEPHONE EXCHANGES, CAPACITY AND NO. IN USE

Year: 2016-17

Sl. No	Item	Numbers
1	No.of Telephone Exanges	51
2	No. of Equipped Capacity	49550
3	No. of Direct Exchange Lines	17859
4	No. of PCOs	617
5	No of Telephones in use	17859

Source: District Telecommunication Office, Trichy.

9.5 NO.OF PUBLIC CALL OFFICES ATTACHED TO EACH EXCHANGE

Year: 2016-17

Sl.No.	Name of the Exchange Centre	No. of Public Call Offices	
		With STD / ISD	Without STD / ISD
1	ARAVAKURICHI	14	-
2	ATHIPALAYAM	3	-
3	AUNDIPATTIKOTTAI	6	-
4	CHETTIPALAYAM KARUR	1	-
5	CHINNADARAPURAM	25	-
6	CHINNANDANKOIL	34	-
7	CHINTHAMANIPATTI	11	-
8	ESANATHAM	9	-
9	G.UDAYAPATTI	1	-
10	K.PARAMATHI	3	-
11	KAGITHAPURAM I&II	9	-
12	KANIYALAMPATTI	2	-
13	KARUR BAZAAR	102	-
14	KARUR MAIN EWSD	80	-
15	KARUR PUGALUR	26	-
16	KASIPALASYAM	2	-
17	KAVALKARANPATTI	2	-

Sl.No.	Name of the Exchange Centre	No. of Public Call Offices	
		With STD / ISD	Without STD / ISD
18	KOVILUR	1	-
19	KRISHNARAYAPURAM	4	-
20	KULITHALAI	40	-
21	KUPPAKOUNDANVALASU	3	-
22	KURAMBAPATTY	1	-
23	LALAPET	10	-
24	MALAIKOILUR	2	-
25	MANMANGALAM	1	-
26	NACHALUR	4	-
27	NANNIURPUDUR	1	-
28	NOYYAL KARUR	5	-
29	PALLAPATTY MAIN	21	-
30	PALLAPATTY RSU(I&II)	14	-
31	PANJAPATTY	1	-
32	PAVITHRAM	3	-
33	PUNNAMCHATRAM	20	-
34	SENGAL	3	-
35	SIVAYAM	1	-
36	SOMURKOYAMPALLI	6	-
37	SUNGAGATE KARUR	30	-
38	THANTHONDRIMALAI I KARUR	31	-
39	THENNILAI	4	-
40	THOGAMALAI	9	-
41	UPPIDAMMANGALAM	11	-
42	VADIVEL NAGAR	2	-
42	VADIVEL NAGAR RSU	17	-
43	VAIRAMADAI	2	-
44	VANGALKARUR	12	-
45	VELLIYANAI	2	-
46	VENGAMAEDU KARUR	21	-
Total			

Source: District Telecommunication Officer.

9.6 NO.OF PERSONS WAITING FOR PHONE CONNECTION

Year: 2016-17

Sl. No.	Name of the Exchange Centers	No. of persons waiting for phone connections
(1)	(2)	(3)
1.	E 10-B MAIN	-
2.	BAZAAR R.L.U	-
3.	VENGAMEDU R.L.U	-
4.	SUNGAGATE R.L.U	-
5.	VADIVELNAGAR R.L.U	-
6.	CHETTIPALAYAM R.L.U	-
7.	KAGITHAPURAM	-
8.	K.PARAMATHI	-
9.	KASIPALAYAM	-
10.	N.PUDUR	-
11.	PAVITHIRAM	-
12.	PUNNAM CHATHIRAM	-
13.	PUGALUR	-
14.	SOMUR KOYAMPALLI	-
15.	UPPIDAMANGALAM	-
16.	VANGAL	-
17.	VELLIYANAI	-
18.	NOYYAL	-
19.	ARAVAKURICHI	-
20.	AANDIPATTIKOTTAI	-
21.	CHINNADHARAPURAM	-
22.	PALLAPPATTI	-
23.	THENNILAI	-

Sl. No.	Name of the Exchange Centers	No. of persons waiting for phone connections
24.	VAIRAMADAI	-
25.	MALAIKKOVILUR	-
26.	ESANATHAM	-
27.	KULITHALAI	-
28.	KRISHNARAYAPURAM	-
29.	LALAPETTAI	-
30.	NACHALUR	-
31.	PANCHAPATTI	-
32.	SENGAL	-
33.	VALAYAPATTI	-
34.	CHINTHAMANIPATTI	-
35.	G.UDAYAPATTI	-
36.	KAVALKARANPATTI	-
37.	THOGAMALAI	-
38.	SIVAYAM	-

Source: District Telecommunication Office.

10. ELECTRICITY

10.1 No. of Power Stations

Year: 2016-17

Sl.No.	Name of the Power Stations	Year of Operation	Installed Capacity (M.W.)	Generation (M.U.)	Station Consumption (M.U.)	Nett Unit sent out (M.U.)
(1)	(2)	(3)	(4)	(5)	(6)	(7)
1.	Hydro					
2.	Thermal					
3.	Gas Turbine					
4.	Wind Mills					
Nil						

10.2 QUANTUM OF POWER PURCHASED

Year: 2016-17

Power purchased sectors name	Power purchased in M.U.
(1)	(2)
M/s TNPL	32.72 MU
M/s EID Parry	84.507 MU
M/s Chettinad Cement	0.00

10.3.POWER CONSUMPTION SECTOR WISE

Year: 2016-17

Sl.No (1)	Sectors (2)	High/Low tension		Consumption (MU)		% of the consumption	
		HT	LT	HT	LT	HT	LT
1.	Industries	53	9491	60.37	36.91	60%	61.69%
2.	Agriculture	7	44221	6.32	145.2	6%	21.5%
3.	Domestic	-	226199	-	100	-	55.12%
4.	Commercial	12	52603	6.71	20.85	5%	15.64%
5.	Public lighting and Public Works	19	19845	29.81	33.0	29%	14.85%
6.	Sales to licensees	-	-	-	-	-	-
7.	Sales to other States	-	-	-	-	-	-
8.	Miscellaneous	4	4418	2.12	0.49	0.3%	0.3%

Source: District Electricity Board , Supt.Engineer,T.N.E.B.,Karur

10.4 PEAK DEMAND AND ENERGY OUTPUT

Year: 2016-17

Power Demand (1)	Details (2)
1. Instantaneous peak demand	275.0 MW
2. Sustained peak demand	235.0 MW

Source: District Electricity Board

10.5 REVENUE FROM ELECTRIC SCHEMES AND COST PER UNIT

Year: 2016-17

Sectors (1)	Cost per unit (2)	Income in Rs.in lakhs (3)
1. Government	-	202.68
2. Public	-	2278.0
3. Private	-	26448.67

Source: District Electricity Board

10.6 TRANSMISSION AND DISTRIBUTION OF ELECTRICITY

Year: 2016-17

Sl.No. (1)	Item (2)	Unit (3)	Achievement (4)	
			2016-17	Up to this year
1.	Low Tension Line	KM	114.34 Km	9322.35
2.	High Tension Line	KM	58.67 Km	3284.74

Source: District Electricity Board

10.7 CAPACITY OF TRANSFORMERS

Year: 2016-17

Sl.No (1)	Name of the Stations / Sub Stations (2)	Capacity(MVA) (2)
1	KARUR 110/11 K.V.	32
2	MANMANGALAM 110/33-11 K.V.	42
3	PUGALUR 110/11 K.V.SS	20
4	ANDICHETTIPALAYAM 110/33-11 K.V.	32
5	MALAIKOVILUR 110/11 K.V.	20
6	PALLAPATTI 110/11 K.V.	32
7	PULIYUR 110/11 K.V.	26
8	VELLIANAI 110/11K.V.	20
9	THANTHONIMALAI 110 / 11 KV	20
10	AYYARMALAI 110/33-11KV	57
11	CHINATHAMANIPATTI 33/11 K.V.	16
12	MAYANUR 110/11 K.V.	20
13	THOGAMALAI 33/11 K.V.	8
14	PALAVIDUTHI 33/11 K.V.	8
15	KAVALKARANPATTI 110/11 K.V.	20
16	VALLAM 33/11 KV (Un Manned)	5
17	NACHALUR 33/11 KV	8
18	PANCHAPATTI 110 / 11 KV SS	10
19	OTHAKAKADAI 33/11KV SS	8
20	VEAPPAMPALAYAM 110/11 KV	20

Sl.No (1)	Name of the Stations / Sub Stations (2)	Capacity(MVA) (2)
21	KANIYALAMPATTY 110/11 KV	16
22	BALAMALPURAM 33/11 KV	8
23	RAJAPURAM (Un Manned)	8
24	THALAPATTY 110/11 KV	20
25	PUGALUR 230/110 KV	300
26	SELLIVALASU 33/11 KV	8
27	KARUNGALPATTY 33/11 KV	8

Source: District Electricity Board

10.8 RURAL ELECTRIFICATION

Year: 2016-17

Electrified during the year				Electrified upto the year			
Towns (1)	Village (2)	Hamlet (3)	Agricultural Pump set (4)	Town (5)	Village (6)	Hamlet (7)	Agricultural Pump set (8)
-	-	-	330	-	-	-	44,221

Source: District Rural Electricity Office.

10.9 NAME AND ADDRESS OF FAULT REPORT OFFICES

Year: 2016-17

Sl.No.	Name of the Blocks / Municipalities	Name of the Stations / Sub Stations	No. of fault reported
1.	Karur	Automated fuse off call centre / Karur	Nil
2.	Kulithalai	AE / O & M/ Kulithalai	Nil

Source: District Electricity Board

11. EDUCATION

11.1 UNIVERSITIES, STUDENTS AND TEACHERS AND COURSES OFFERED

Year: 2016-17

Sl.No.	Name of the University	Students			Teachers	Name of the courses offered
		Boys	Girls	Total		
(1)	(2)	(3)	(4)	(5)	(6)	(7)
----Nil----						

11.2 - COLLEGES FOR GENERAL EDUCATION, STUDENTS AND TEACHERS

Year: 2016-17

Sl. No.	Name of Institution	No. of Institution	Students			Teachers
			Boys	Girls	Total	
(1)	(2)	(3)	(4)	(5)	(6)	(7)
1	Govt. Arts College, Karur	1	1498	2418	3916	104
2	Govt. Arts College Ayyarmalai, Kulithalai	1	503	889	1392	14
3	Sarada Niketan College of Science for Women	1	0	581	581	54
4	Kongu Arts & Science College, Karur	1	920	876	1796	61
5	Arungarai Amman College of Arts & Science, Cinnadharapuram	1	56	44	100	10
6	Valluvar college of Science and Management	1	741	891	1632	76
7	Valluvar college of catering & Hotel Management	1	14	0	14	2
8	Annai Women's College, punnam chatram	1	0	1095	1095	45
9	Jairam Arts & Science College, Karur	1	736	924	1660	78
10	Servite Arts and Science College for Women, Thogamalai.	1	-	380	380	30

Source: Concerned Institutions

11.3 - COLLEGE FOR PROFESSIONAL EDUCATION, STUDENTS AND TEACHERS.

Year: 2016-17

Sl. No	Name of the Institutions	No. of Institutions	Students			Teachers
			Boys	Girls	Total	
(1)	(2)	(3)	(4)	(5)	(6)	(7)
1	M.Kumarasamy College of Engineering	1	2783	1376	4159	309
2	VKS college of Engg.& Tech.	1	522	178	700	75
3	VSB Engineering College, Karudayampalayam	1	1916	925	2841	227
4	Arulmurugan Polytechnic, Thennilai	1	1068	115	1183	63
5	Chettinad college of Engg.& Tech.	1	856	430	1286	137
6	Sri Aurobindo College of Nursing	1	17	190	207	18
7	Sakthi College of Nursing	1	32	181	213	17
8	Cheran College of Engineering, Karur	1	454	277	731	61
9	N.S.N College of Engineering, Karur	1	817	411	1228	110
10	Arasu College of Education for Women, Manmangalam	1	0	100	100	16
11	Pon Kaliyamman College of Education, Manmangalam	1	32	68	100	16
12	M.Kumarasamy College of Education	1	8	92	100	11
13	Rasama College of Education, Vettamangalam	1	22	113	135	13
14	Cheran College of Education, Karur	1	29	62	91	16
15	Kaliammal College of Education, Pavithram.	1	40	95	135	10
16	Aasee College of Education, Pavithram.	1	20	80	100	8
17	Govt. Polytechnic College, Kaniyalampatty	1	635	110	745	38
18	Karur Polytechnic College	1	552	71	623	40

Source: Concerned Institutions

11.4 COLLEGE FOR SPECIAL EDUCATION, STUDENTS AND TEACHERS.

Year: 2016-17

Sl.No.	Name of the Institutions	No.of Institutions	Students			Teacher s
			Boys	Girls	Total	
(1)	(2)	(3)	(4)	(5)	(6)	(7)
	- Nil -	-	-	-	-	-

Source: Respective Head of Department

11.5 SCHOOLS FOR GENERAL EDUCATION, STUDENTS AND TEACHERS

Year: 2016-17

Sl. No.	Name of Institutions	No. of Institutions	Students			Teachers
			Boys	Girls	Total	
(1)	(2)	(3)	(4)	(5)	(6)	(7)
1.	Hr. Secondary	80	26116	26958	53074	2283
2.	Marti. Hr. Secondary School & High school	59	23117	18133	41250	2192
3.	High School	62	6628	6668	13296	753
4.	Middle School	188	13993	14035	28028	1522
6.	Primary School	575	14605	15157	29762	1445
7.	Nursery School	79	5950	4930	10880	781
8.	ICSE, School	1	673	624	1297	54
	Total	1044	91082	86505	177587	9030

Source: CEO,SSA, KARUR.

11.6 SCHOOLS FOR PROFESSIONAL EDUCATION, STUDENTS AND TEACHERS

Year: 2016-17

Sl. No. (1)	Name of the Institution (2)	No. of the Institutions (3)	Students			Teachers (7)
			Boys (4)	Girls (5)	Total (6)	
1.	Govt. Teacher Training Institute for Women Chinnadharapuram	1	-	36	36	2
2.	Govt. Teacher Training Institute , Mayanur	1	10	58	68	19
3.	Sri Aurobindo School of Nursing	1	-	35	35	5
4.	Sakthi Shool of Nursing	1	-	29	29	4

Source: Concerned Institution

11.7 SCHOOLS FOR SPECIAL EDUCATION, STUDENTS AND TEACHERS

Year: 2016-17

Sl. No. 1	Name of the Institution 2	No. of the Institution 3	Students			Teachers 7
			Boys 4	Girls 5	Total 6	
1	Anbalayam Deaf & Dumb	1	22	9	31	3
2	DCC Centers	4	52	28	80	4
3	IEDC Center	3	45	21	66	3

Source: Concerned Institution & CEO,SSA.,

11.8 INSTITUTIONS FOR OTHER PROFESSIONAL EDUCATION, STUDENTS AND TEACHERS

Year: 2016-17

Sl. No	Name of the Institution	No. of Institutions	Students			Teachers
			Boys	Girls	Total	
1.	Siddhartha Private ITI	1	43	39	82	10
2.	Govt. Music School	1	29	5	34	8

Source: Respective Heads of Department

11.9 COMPUTER TRAINING CENTRES

Year: 2016-17

Name of the Block / Municipalities (1)	No. of Computer Training Centers (2)
KARUR MUNICIPALITY	35
KULITHALAI MUNICIPALITY	15
KARUR	10
THANTHONI	12
ARAVAKURICHI	4
K. PARAMATHI	3
KULITHALAI	6
THOGAMALAI	3
K.R. PURAM	2
KADAVUR	2

Source: Concerned Centers

11.10 HOSTELS AND INMATES BY COMMUNITY

Year: 2016-17

No. of Hostels											
Scheduled Caste			Scheduled Tribe			Most Backward Class and Denotified Communities			Backward Class		
Boys	Girls	Total	Boys	Girls	Total	Boys	Girls	Total	Boys	Girls	Total
11	8	19	-	-	-	3	3	6	7	4	11

11.10 Contd ...

No. of Inmates											
Scheduled Caste			Scheduled Tribe			Most Backward Class and Denotified Communities			Backward Class		
Boys	Girls	Total	Boys	Girls	Total	Boys	Girls	Total	Boys	Girls	Total
599	634	1233	03	01	04	247	166	413	236	200	436

Source: District of Adi –Dravidar and Tribal Welfare Officer & District Backward Classes Officer

11.11 SCHOLARSHIPS TO STUDENTS BY COMMUNITY

Year: 2015 - 16

Scheduled Caste		/Scheduled Tribe		Denotified Communities/Most Backward Classes		Backward Classes	
No.of Beneficiaries (1)	Amount (Rs in Lakhs) (2)	No.of Beneficiaries (3)	Amount (Rs in Lakhs) (4)	No.of Beneficiaries (5)	Amount (Rs.in Lakhs) (6)	No.of Beneficiaries (7)	Amount (Rs.in Lakhs) (8)
24419	94.97	-	-	4674	96.36	6557	255.55

Source: Concerned District Office

12. FISHERIES

12.1 FISHERIES DEVELOPMENT

Year: 2016-17

1. Area:
- a. Total Coastal Line of the District : --
 - b. i. Total Inland Fresh Waterspread Area : 3940.05 Hectares
 - ii. Estuaries and Brackish Water Area : --
 - c. Marine Fishing Villages : --

2. Fish Production:	Item	Quantity (Tonne)	Value (Rs.in lakhs)
		3.80	4.94

3 Fisheries Development

- a. Freezing plants Nil
- b. Iceplants, Cold storages
and walk in coolers Nil
- c. Sea food manufacturing
Units in private sector Nil
- d. Fisheries Training centre Nil
- e. i. Marine Nil
- ii. Inland
- f. Fishing Vessels (coracles) Nil
- g. Active Marine Fishermen - Nil
- h. Active Inland Fishermen - 565

4. Export

Fish and Fish Products:

Export:

- a. Quantity (Tonne) Nil
- b. Value (Rs.in lakhs)

Source: Assistant Director of Fisheries, Trichy & Karur @ Trichy.

12.2 ESTIMATED MARINE FISH PRODUCTION / INLAND FISH PRODUCTION

Year: 2016-17

Sl.No. (1)	District (2)	Quantity (Tonne) (3)	Value (Rs. In lakhs) (4)
1	Karur	3.80	4.94 lakhs

Source: Assistant Director of Fisheries, Trichy & Karur @ Trichy.

12.3 NO. OF FAMILIES ENGAGED IN FISHING

Year: 2016-17

Sl.No. (1)	Name of the Block (2)	No. of Families engaged (3)
1.	Karur & Aravakuruchi	189
2.	Kulithalai & K R Puram	140
3.	Pettvaithalai	60
Total		389

Source: Assistant Director of Fisheries, Trichy & Karur @ Trichy.



13. HANDLOOM

13.1 NO.OF FOCAL CENTRES AND LOCATION DETAILS

Year: 2016-17

SL.NO.	NO. OF FOCAL CENTRES	NAME / LOCATION OF THE FOCAL CENTRES
1.	6	1) KARUR (2) KATTIPALAYAM (3) KODANTHUR (NORTH) (4) PARAMATHI (5) NANJAKALAKURICHI (6) ELAVANUR
2.	1	THOGAMALAI
3.	2	THANNEER PALLI KULITHALAI

Source: Department of Economics & Statistics, Chennai

13.2 NO. OF SOCIETIES & VARIETYWISE PRODUCTION

Year: 2016-17

No. of Societies	Cotton		Silk		Artsilk		Mixture of Artsilk & Cotton		Polyester	
	Length in Meter	Value (Rs. In '000')	Length in Meter	Value (Rs. In '000')	Length in Meter	Value (Rs. In '000')	Length in Meter	Value (Rs. in '000')	Length in Meter	Value (Rs. In '000')
(1)	(2)	(3)	(4)	(5)	(6)	(7)	(8)	(9)	(10)	(11)
55	12.93	1102.68	-	-	-	-	-	-	-	-

Source: Asst. Director, Handlooms, Karur

13.3 NO. OF POWER LOOMS & EMPLOYEES WORKING

Year: 2016-17

Sl. No	Name of Taluk	Powerlooms	No. of Employees working
1	Karur	641	1079
2	Aravakurichi	760	2465
3	Kulithalai	4	4
4	Krishnarayapuram	92	206
	Total	1497	3754

Source: Asst. Director, Handlooms, Karur

13.4 NO. OF FAMILIES ENGAGED

Year: 2016-17

SINo.	Name of the Block/Municipalities	No. of the families engaged in	
		Handlooms	Powerlooms
1.	KARUR	2351	360
2.	THANTHONI	400	50
3.	ARAVAKURICHI	1758	870
4.	K. PARAMATHI	510	126
5.	KULITHALAI	433	4
6.	THOGAMALAI	200	-
7.	K.R. PURAM	1407	110
8.	KADAVUR	50	-

Source: Asst. Director, Handlooms, Karur

14.KHADI AND VILLAGE INDUSTRIES
14.1 NAME & ADDRESS OF KHADI CENTRES

Year: 2016-17

Sl.No. (1)	Name of the Block / Municipalities (2)	Name & Address of the Khadi centres (3)
1.	Karur Municipality	1. Main Production Centre; Vangapalayam 2. Jawadhu Production Centre and Sambiran Production
2.	K. Paramathi (Pt. Union)	Khadi Sub-Centre, Thennilai
3.	K. Paramathi (Pt. Union)	Khadi Sub-Centre, Thoddampatty
4.	Aravakurichi (Pt. Union)	Khadi Sub-Centre, Aravakurichi

Source: A.D.Khadi and village Industries

14.2 ARTICLES AVAILABLE IN KHADI CENTRES

Year: 2016-17

Sl.No. (1)	Name of the Handicrafts (2)	Articles available in the Khadi centres (3)
1	Main Production Centre Karur	Khadi & Polyster Cloths
2	Khathi Sub Centre, Thennilai	Khadi & Polyster Cloths
3	Khathi Sub Centre, Aravakurichi	Khadi & Polyster Cloths

14.3 VALUE OF ARTICLES PRODUCED

Year: 2016-17

SL.NO (1)	Name of the Khadi (2)	Value of the articles Produced (Rs. lakhs) (3)	Value of the articles sold (Rs. lakhs) (4)
1	Khadi	63.92	41.83
2	Village Industries Products	-	26.55

15. HEALTH & FAMILY WELFARE
15.1 HOSPITALS, DISPENSARIES BED STRENGTH, DOCTORS
AND NURSES

Year: 2016-17

Classification (1)	Modern Medicine (2)	Indian Medicine					Homoeo pathy (8)	Grand Total (9)
		Ayur vedic (3)	Siddha (4)	Unani (5)	Natural Life Style Medicine (6)	Total (7)		
1. Hospitals	7	-	-	-	-	-	-	7
2. Dispensaries	-	-	-	-	-	-	-	-
3. Primary Health Centres	32	-	-	-	-	-	-	32
4. Health Sub Centres	159	-	-	-	-	-	-	159
5. Other Medicals Institutions	-	-	-	-	-	-	-	-
6. Bed Strength	671	-	16	-	-	16	-	687
7. No of Doctors	94	-	7	-	-	7	1	102
8. No of Nurses	159	-	-	-	-	-	-	159

Source: JD Health and GMCH, Karur.

15.2 NO.OF ALLIED PATHOLOGICAL UNITS AVAILABLE

Year: 2016-17

Sl.No.	Name of the Block/Municipality	No. of Pathological Units
1	Karur District	-

15.3 DISEASEWISE PATIENTS TREATED

Year: 2016-17

Name of Health Service	No. of patients treated	
	Out patient	In patient
JD Health	830723	18971
Govt. Medical College Hospital	889978	21929

15.4 DISTRIBUTION OF MEDICAL PERSONNEL

Year: 2016-17

Name of Health Service	No. of Doctors	No. of Nurses	No. of Technical Normal	Ministerial Staff
JD Health	37	74	31	20
Govt. Medical College Hospital	57	81	72	-

15.5 PROGRESS OF FAMILY WELFARE PROGRAM

Year: 2016-17

Sl. No.	Name of Health Service	Sterilization		IUD		Users of conventional contraceptives		Users of oral pills	
		Target	Achievement	Target	Achievement	Target	Achievement	Target	Achievement
(1)	(2)	(3)	(4)	(5)	(6)	(7)	(8)	(9)	(10)
	JD Health	4600	3445	6500	6272	3500	1113	3600	727
	Medical College Hospital	-	735	-	1395	-	12750	-	618

Source: J.D. Health service & Principal. Govt. Medical College, Karur

16. HOUSING

16.1 PLAN SANCTIONED, BUILDING COMPLETED

UNDER PRIVATE SECTOR

Year: 2016-17

Sl.No (1)	Name of the Town Panchayat / Municipalities / Corporations (2)	Room Unit Size (3)	Private Sector (4)
1.	Karur Municipality	Under different unit size	346
2.	Kulithalai Municipality		46
3.	Punjaipugalur Town Panchayat		168
4.	P.Thottakurichi Town Panchayat		35
5.	Kagithapuram Town Panchayat		26
6.	Puliyur Town Panchayat		69
7.	Uppidamangalam Town Panchayat		46
8.	Pallapatti Town Panchayat		250
9.	Aravakurichi Town Panchayat		98
10.	Maruthur Town Panchayat		17
11.	Nangavaram Town Panchayat		20
12.	Palaya Jeyamkondam Town Panchayat		12
13.	Krishnarayapuram Town Panchayat		69
	TOTAL		1202

Source: Directorate of Economics & Statistics

16.2 PLANS SANCTIONED, BUILDINGS COMPLETED
UNDER PUBLIC SECTOR

Year: 2016-17

Sl.No. (1)	Name of the Panchayat Union (2)	Room Unit size (3)	Plans sanctioned (4)
1.	Karur Municipality	Under different unit size	-
2.	Kulithalai Municipality		-
3.	Karur P.U.		41
4.	Thanthoni P.U.		52
5.	Aravakurichi P.U.		50
6.	K.Paramathi P.U.		82
7.	Kulithalai P.U		51
8.	Thogamalai P.U		52
9.	K.R.Puram P.U		63
10.	Kadavur P.U		72
11.	TNPL Kakithapuram		11
12	PWD		127
	Total		601

Source: E.E. PWD (Buildings) Karur and all Panchayat unions

**16.3 AMOUNT INVESTED IN HOUSING AND BUILDING ACTIVITY
UNDER PUBLIC SECTOR**

Year: 2016-17

Municipality / Panchayat union	Residential Rs.in '000'	Percent age to total	Non- Residential Rs.in '000'	Percentage to total	Total Rs.in '000'
	(1)	(2)	(3)	(4)	(5)
Karur Municipality	-	-	-	-	-
Klulithalai Municipality	-	-	-	-	-
Karur Panchayat union	33174	100	-	-	33174
Kulithalai Panchayat union	29700	84	5750	12	35450
Thanthoni Panchayat union	25920	93	1890	7	27810
Aravakurichi Panchayat union	25860	86	4030	14	29890
K.Paramathi Panchayat union	23640	100	-	-	23640
Thogamalai Panchayat union	50220	99.5	265	0.5	50485
Krishnarayapuram Union	1908	35	3550	65	5458
Kadavur union	59100	67	29400	33	88500
TNPL Kagithapuram	-	-	1117341	100	1117341
PWD	-	-	17040	100	17040

Source: Directorate of Economics & Statistics

16.4 CONSTRUCTION ACTIVITY OF TAMIL NADU HOUSING BOARD

Year: 2016-17

SL.NO (1)	Name of the Scheme (2)	Number (3)
1.	Low Income Group Housing Schemes Flats	Nil
2.	Middle Income Group Housing Schemes	
3.	Slum Improvements/Clearance Tenements	
4.	Tamil Nadu Government Rental Housing Flats	
5.	Subsidised Industrial Housing Tenements	
6.	Fire Proof Tenements	
7.	Special Low Cost Housing Scheme {EWS}	
8.	Police	
9.	Specify any other HIGH INCOME GROUP	

Source: A.E.Tamil Nadu Housing Board,Trichi Housing Unit ,Karur

16.5 CONSTRUCTION ACTIVITY OF TAMIL NADU SLUM CLEARANCE BOARD

Year: 2016-17

Name of the Block	Item	Achievement
1	Number of Tenements sanctioned for	Nil
2	construction	Nil
3	Number of Tenements constructed	Nil
4	Amount sanctioned (Rs.in lakhs)	Nil
5	Amount spent (Rs.in lakhs)	Nil
6	Number of tenements occupied	Nil
7	Rent received (Rs.in lakhs)	Nil

Source: Concerned District Head Office

16.6 INDEX NUMBERS OF BUILDINGS COST IN URBAN CENTRES

(1980-81=100)

Year :2016-17

Sl.No..	District Urban Centres	Building Index Building materials	Construction cost for building Labour	Other Charges	Combined Index
(1)	(2)	(3)	(4)	(5)	(6)
NA					

Source: Directorate of Economics & Statistics

16.7 LABOUR CHARGES OF CONSTRUCTION WORKERS

Year: 2016-17

Charges of Male Construction Workers (1)	Charges of Female Construction Workers (2)
Mason Rs. 550/ DAY Carpenter Rs500./ Day	Chittal Rs.250 / Day

Source: Directorate of Economics & Statistics

17. INDUSTRIES

17.1 RESULTS OF ANNUAL SURVEY OF INDUSTRIES

(FACTORY SECTOR) 2016-17

Sl. No. 1.	Characteristics 2.	Units 3.	Results for all Industries 4.
1	Factories	Numbers	807
2	Workers	Numbers	15471
3	Employees	Numbers	7376
4	Fixed Capital	Rs.in lakhs	353189
5	Working Capital	Rs.in lakhs	125410
6	Physical Working Capital	Rs.in lakhs	102693
7	Invested Capital	Rs.in lakhs	455882
8	Productive Capital	Rs.in lakhs	478599
9	Wages	Rs.in lakhs	27371
10	Emoluments	Rs.in lakhs	34093
11	Input	Rs.in lakhs	573086
12	Output	Rs.in lakhs	745547
13	Depreciation	Rs.in lakhs	37627
14	Gross Value Added	Rs.in lakhs	172461
15	Net Value Added	Rs.in lakhs	134834
16	Net income	Rs.in lakhs	109622

Source: Directorate of Economics & Statistics

17.2 ESTIMATES OF OUTPUT AND VALUE ADDED BY MANUFACTURE
BASED ON ANNUAL SURVEY OF INDUSTRIES

(Rs. In lakhs)

Year: 2016-17

Industry Group (1)	Description of the Industry (2)	All Employees (3)	Value of output Rs.In lakhs (4)	Value added (5)
10	Manufacture of food products	600	57870	4816
11	Manufacture of beverages	170	13682	-84
13	Manufacture of textiles	9610	199582	52095
14	Manufacture of wearing apparel	154	256	193
16	Manufacture of wood and products of wood and cork, except furniture.	2769	181536	38731
18	Printing and reproduction of recorded media	40	216	47
19	Manufacture of coke and refined petroleum products	168	160600	1062
20	Manufacture of Chemicals and chemical products	158	6430	484
22	Manufacture of rubber and plastic products	1552	24139	4476
23	Manufacture of other non-metallic mineral products	385	44574	12180
24	Manufacture of basic metals	495	33202	23721
25	Manufacture of fabricated metal products, except machinery and equipment.	61	312	94
29	Manufacture of motor vehicles, trailers and semi-trailers	1974	14796	4757
45	Wholesale and retail trade and repair of motor vehicles and motorcycles.	241	8352	-7738
	Total	18377	745547	134834

17.3. INDUSTRIAL PRODUCTION

Year: 2016-17

Sl.No	Name of the Product (1)	Unit of quantity (2)	Production in Tonnes (3)
1	CEMENT	M. Tonnes	1948872
2	SUGAR	M. Tonnes	55408
3	Molasses	M.Tonnes	28078
4	PAPER	M. Tonnes	373259
5	YARN Spinning	M. Tonnes	2001482
6	Yarn OE	M.Tonnes	1123255
7	DPC Cement	M.Tonnes	897106
8	OPC Cement	M.Tonnes	234713
9	Clinker	M.Tonnes	817052

Source: Directorate of Economics and Statistics, Chennai-6.

17.4 PRODUCTION AND VALUE OF MAJOR MINERALS

Year: 2016-17

Name of the District (1)	Name of the Mineral (2)	Quantity (Tonne) (3)	Value (Rs.in '000') (4)
KARUR	Limestone	839130	68225602
	Quartz	8670	1513118
	Feldspar	14370	978165
	Magnesite	3345	334065

Source: A.D., Mines, Karur.

17.5 PRODUCTION OF HANDLOOM CLOTH

(In 000' Metres)

Year: 2016-17

Sl.No. (1)	Variety of Cloth (2)	Production('000'Metre) (3)
1.	BED SHEET	11.04
2.	TOWEL	0.78
3.	TABLE CLOTH	-
4.	PLAIN PEACES	0.31
5.	PILLOW COVER	0.57
6.	DHOTHY	-
7.	SAREES	0.23

Source: A.D. Hand Looms, Karur.

17.6 SMALL SCALE INDUSTRIES

Year: 2016-17

Sl. No (1)	Classifi cation (2)	Details of Classification (3)	No.of Units (4)
1	1	Agriculture, Hunting and Related service Activities	
2	15	MFG of food Products and Beverages	80
3	17	MFG of Textiles	495
4	18	MFG of Wearing Apparel Dressing and Dyeing of fur	98
5	19	MFG of Leather &: Leather Products	--
6	20	MFG of Wood and Wood Products	16
7	21	MFG of Paper and Paper Products	18
8	22	Publishing, Printing & Reproduction of Recorded Media	87
9	23	MFG of Coke & Refined Petroleum Products and Nuclear Fuel	--
10	24	Mfg of Chemical and Chemical Products	14
11	25	Mfg of rubber and Plastic Products	35
12	26	Mfg of other Non-Metallic Mineral Products	48
13	27	Mfg of Basic Metals	--
14	28	Mfg. of Fabricated Metal Products	42
15	29	Mfg. of Machinery and Equipments	20
16	31	Mfg of electrical machinery and apparatus NEC	--
17	32	Mfg of radio, Television and Communication equipment and Apparatus	32
18	34	Mfg of Motor Vehicles, Trailers and Semi-Trailers	17
19	36	Mfg of Furniture Manufacturing NEC	9
20	37	Recycling	--
21	40	Electricity, Gas, Steam and water	--
22	41	Collection, Purification and Distribution of Water	--
23	45	Construction	--

Sl. No (1)	Classification (2)	Details of Classification (3)	No. of Units (4)
24	50	Repair & Maintenance of Motor Vehicles, Retail sale of Automotive fuel	20
25	51	Wholesale of Trade and Commission Trade	--
26	52	Repair & Maintenance of Personal and Household Goods Retail Trade	--
27	55	Hotel and Restaurants	--
28	60	Land Transport via Pipelines	34
29	63	Supporting and auxiliary Transport and Travel Agent Activities	--
30	64	Post and Telecommunication	40
31	65	Financial Intermediation, Except Insurance and Pension Funding	--
32	70	Real Estate Activities	--
33	72	Computer and Related Activities	34
34	74	Other business activities	--
35	80	Education	9
36	85	Health and social Work	--
37	90	Sewage and refuse Disposal, Sanitation and similar activities	--
38	92	Recreational, Cultural and sport Activities	11
39	93	Other Service activities	29
		Total	

Source: District Industries and Commerce Office.

17.7 . KHADI AND VILLAGE INDUSTRIES

Year: 2016-17

Sl.No. and Industry (1)	Production (Rs. In lakhs) (2)	Sales (Rupees in lakhs) (3)	Employments (4)	Earnings (Rs. In lakhs) (5)
Khadi	63.92	41.83	44	26 Lakhs
Village Industries	-	26.55	-	-

Source: A.D. Khadi and Village Industries

17.8 NO.OF PHOTO COPY (XEROX) CENTRES

Year: 2016-17

Sl.No. (1)	Name of the Block / Municipality (2)	No. of Xerox Centers (3)
1.	KARUR MUNICIPALITY	35
2.	KULITHALAI MUNICIPALITY	12
3.	KARUR BL.	22
4.	THANTHONI BL.	12
5.	ARAVAKURICHI BL.	16
6.	THOGAMALAI	8
7.	KULITHALAI	12
8.	K. PARAMTHI	11
9.	K.R. PURAM	13
10.	KADAVUR	12

Source: Concerned Institutions

18. FACTORIES

18.1 REGISTERED AND WORKING FACTORIES

Year: 2016-17

Sl.No. (1)	Item (2)	Numbers (3)
1.	Factories on the Registered at the beginning of the year	907
2.	Factories added during the year	62
3.	Factories removed during the year	70
4.	Factories on the register at the end of the year	899
5.	Number of working factories	581
6.	Number of Workers	14897

Source: Deputy Director, Industrial safety and Health, Karur

18.2 EMPLOYMENT IN WORKING FACTORIES

Year: 2016-17

S.No. (1)	Item (Industries code) (2)	Numbers (3)
1.	10-15	443
2.	16-20	49
3.	21-25	27
4.	26-30	41
5.	31-35	1
6.	36-40	-
7.	41-45	18
8.	46-50	2
9.	51-55	-
10.	56-60	-
	TOTAL	581

Source: Deputy Director, Industrial safety and Health, Karur

18.3 UNIONS: INDUSTRIAL DISPUTES BY STRIKES AND LOCKOUTS GHERAOS

Year: 2016-17

Sl.No. (1)	Items (2)	Numbers (3)
1.	Number of Registered Trade Unions	184
2.	Strike:	
	a. Number of Strikes	-
	b. Number of Workers Involved	-
	c. Number of Mandays Lost	-
3.	Lockouts:	
	a. Number of Lockouts	Nil
	b. Number of workers involved	Nil
	c. Number of Mandays Lost	Nil
4.	Gheros:	
	a. Number	Nil
	b. Workers involved	Nil
	Man days Lost	Nil

Source: Asst. Commissioner of Labour, Dindigul

19. LOCAL BODIES

19.1 MUNICIPAL BODIES AREA AND POPULATION BY GRADES (As on 31st March)

Year: 2016-17

Sl.No (1)	Classification of Municipal Bodies (2)	Number (3)	Area (Sq.Km.) (4)	Population (In '000') (5)
1.	Corporations	-	-	-
2.	Special Grade	1	24.17	215
3.	Selection Grade			
4.	First Grade	-	-	-
5.	Second Grade	1	11.61	26
6.	Third Grade	-	-	-
7.	Township Committee	-	-	-

Source: Area and Population are as per Census 2011

19.2 MUNICIPAL BODIES BY TALUKS

Year: 2016-17

Sl. No. (1)	Taluk (2)	Cor porations (3)	Grade of Municipal Councils					Town Pancha yat (9)
			Special (4)	Selec tion (5)	First (6)	Second (7)	Third (8)	
1.	Karur	-	1	-	-	-	-	2
2.	Aravakurichi	-	-	-	-	-	-	2
3.	Kulithalai	-	-	-	-	1	-	2
4.	K.R.Puram	-	-	-	-	-	-	2
5.	Kadavur	-	-	-	-	-	-	-
6.	Manmangalam		-	-	-	-	-	3
	TOTAL		1			1	-	11

Source: Municipalities & Town Panchayats

19.3 PANCHAYAT UNIONS, VILLAGE PANCHAYATS/TOWN PANCHAYATS

Year: 2016-17

Sl.No (1)	Village Panchayat + Town Panchayat (2)	Develop ment Districts (3)	Panchayat Union (4)	Village Panchayats (5)	Town Panchayats (6)
1	168	1	8	157	11

Source: District Rural Development Office.

19.4 REVENUE DIVISIONS, TALUKS, FIRKAS AND REVENUE VILLAGES

Year: 2016-17

Sl.No. (1)	Revenue Divisions (2)	Revenue Taluks (3)	Revenue Firkas (4)	Revenue Villages (5)
1.	KARUR	KARUR	3	22
		ARAVKURICHI	5	58
		MANMANGALAM	4	30
2.	KULITHALAI	KULITHALAI	3	45
		KRISHNARAYA PURAM	3	25
		KADAVUR	2	23
Total	2	6	20	203

Source: District Revenue Officer, Karur.

19.5 TAX COLLECTED BY CORPORATION / MUNICIPALITY / PANCHAYAT UNION /
TOWNPANCHAYAT / VILLAGE PANCHAYAT

Year: 2016-17

(Rs.lakhs)

Item	Corporation	Municipality	Panchayat Union	Town Panchayat	Village Panchayat
Property Tax	-	994.90	42.46	38.51	690.715
Professional Tax	-	167.57	54.21	26.39	192.571
Others	-	266.85	28.20	68.52	-

Name of Municipality	Property Tax	Professional Tax	Others	Total
Kulithalai	67.42	16.96	29.63	114.01
Karur	927.48	150.61	237.22	1315.31
Total	994.90	167.57	266.85	1429.32

Name of Panchayat Union	Property Tax	Professional Tax	Others	Total
Thogamalai	38.97	21.35	0.85	61.18
Kadavur	0.89	21.26	-	22.15
Kulithalai	2.60	11.90	27.35	41.85
Total	42.46	54.21	28.20	125.18

Name of Town Panchayat	Property Tax	Professional Tax	Others	Total
Puliyur	20.39	14.14	13.05	47.58
Marudur	3.74	2.55	4.70	10.99
Uppidamangalam	6.67	4.25	54.77	65.69
Nangavaram	7.71	5.45	0	13.16
Total	38.51	26.39	68.52	137.42

20. LABOUR AND EMPLOYMENT

20.1 NO.OF PERSONS REGISTERED DURING THE YEAR AND TOTAL NO.OF PERSONS WAITING UPTO THE END OF THE YEAR AS PER LIVE REGISTER

Year: 2016-17

Sl.No. (1)	Type of Employment Exchange (2)	No. of Persons registered during the year (3)	Total No. of persons waiting up to the end of the year (4)
1.	Dist. Employment Office, Karur	20588	113691

Source: District Employment Exchange

20.2 NO.OF PLACEMENTS DURING AND UPTO THE END OF THE YEAR

Year: 2016-17

Sl.No. (1)	Type of Employment Exchanges (2)	Placements during the year (3)	Placements up to the year (4)
1.	Dist. Employment Office, Karur	146	-

Source: District Employment Exchange

21. LEGAL SERVICES

21.1 JUDICIAL DIVISION AND ORIGINAL JURISDICTION

Year: 2016-17

Sl.No. (1)	Item (2)	Number (3)
1.	District and Sessions Court	2
2	Chief Judicial Magistrate Court	1
3	Subordinate Judge's Court	2
4.	Additional Subordinate Judge's Court	1
5.	District Munsiff Court – Karur District . (Upto 100000 Value)	2
6.	Addl. Dist. Munsiff Court – Karur Tk.	1
7.	Judicial Magistrate Court I	2
8.	Judicial Magistrate Court 11	2
9.	Fast Track Court @ Magisterial Level, Karur	1
10.	Special Court for Land Grabbing Cases, Karur	1

Source: District Court, Karur.

21.2 RESULTS OF CIVIL AND REVENUE CASES IN THE COURTS OF ORIGINAL JURISDICTION CIVIL SUITS REGULAR

Year: 2016-17

Sl. No	Item (1) Nature of Cases	Item(2) Disposal
1.	O.S	1568
2.	A .S	102
3.	MCOP	1270
4.	Civil Miscellaneous Appeals	37
5.	Other OP	515
6.	EP	606
7.	Sessions cases	187
8.	Criminal Appeal	379
9.	Criminal Revision	40
10.	Insolvency Cases	57

Source: District Court, Karur.

21.3 NATURE OF FREE LEGAL AVAILABLE AND NO.OF BENEFICIARIES, NO.OF CASES DISPOSED OF IN LOK ADALAT DURING THE YEAR

Year: 2016-17

Sl. No	Nature of free legal available (1)	No.of Beneficiaries (2)	No.of cases disposed of in Lok Adalat (3)
1	Civil	548	416
2	M C O P	788	637
3	H M O P	1	1
4	Maintenance	31	31
5	Bank Cases	1567	1567
6	Criminal	4628	4175
	Total	7563	6827

Source: District Court, Karur.

21.4 NO.OF ADVOCATES PRACTICING IN COURTS

Year: 2016-17

Sl.No. (1)	Name of the Court (2)	No.of Advocates Practicing (3)
1.	District & Sessions Court	Karur- 577 Kulithalai- 171 ----- TOTAL - 748 -----
2.	Chief Judicial Magistrate Court	
3.	Subordinate Judges Court	
4.	Judicial Magistrate Court 1	
5.	Judicial Magistrate Court 11	
6.	Principal District Munisif Court	
7.	Additional District Munisif Court	

Source: C.A.O., Principal District Court, Karur.

22. LIBRARIES

22.1 LIST OF HEAD AND BRANCH LIBRARIES IN THE DISTRICT ALL THE DETAILS OF MEMBERS, AVAILABLE AND READERS.

Year: 2016-17

Name of the Branch	Numbers	No of Books Available	Numbers of Members	Numbers of Readers
District Central Library	1	112670	19080	66454
Branch Library	34	818672	72392	680353
Village Library	54	550965	51201	710184
Part Time Library	10	-	3311	81108
Total	99	1482307	145984	1538099

Source: District Library Officer, Karur.

22.2 NUMBER OF LIBRARIES HOUSED IN GOVERNMENT BUILDING / RENTAL BUILDING.

Year: 2016-17

Government Building	Rental Building	Rent free
26	8	65

Source: District Library Officer, Karur.

22.3 NUMBER OF READING ROOMS

Year: 2016-17

SI No	Name of the Block	Name of the Libraries	No of reading Rooms
1.	Karur Municipality	Dist Central Library Branch Library	1 2
2.	Kulithalai Municipality	Branch Library	1
3.	Karur Block	Branch Library	28
4.	Thanthoni Block	Branch Lib, Village Lib& Part time Lib	13
5.	Aravakurichi Block	Branch Lib& Part time Lib	9
6.	K.Paramathi Block	Branch Lib & Village Lib	4
7.	Kulithalai Block	Branch Lib & Village Lib	12
8.	Thogamalai	Branch Lib & Village Lib	8
9.	Kadavur Block	Branch Lib, Village Lib& Part time Lib	4
10.	K.R.Puram Block	Branch Lib& Village Lib	17
		Total	99

Source: District Library Officer, Karur.

23. MINING AND QUARRYING

23.1 NUMBER OF MINING AND QUARRYING UNITS IN THE DISTRICT

Year: 2016-17

SI.No	Name of the Taluk	Number of Mining and Quarrying
1	Karur Taluk	13
2	Aravakurichi Taluk	138
3	Kulithalai Taluk	70
4	K.R.Puram Taluk	10
5.	Kadavur Taluk	5

Source: Assist Director of Mines, Karur.

23.2 CLASSIFICATION – WISE PRODUCTION

Year: 2016-17

Sl.No	Name of the Minerals	Production (in Tonnes)
1	LIMESTONE	839130
2	SAND	0
3	QUARTZ	8670
4	FELDSPAR	14370
5	GRANITES	44601.803
6	ROUGH STONE	834150
7	MAGNESITE	3345

Source: Assist Director of Mines, Karur.

24. MANUFACTURING SECTOR

24.1 NUMBER OF FOOD AND ALLIED MANUFACTURING UNITS IN THE DISTRICT.

Year: 2016-17

Industry Group	Name of the Block	Description of the industry	No. of Units
(1)	(2)	(3)	(4)
Food	Karur	sweets	4
Milk	Karur	Milk cream	4
Milk	Thanthoni	Milk chilling	4
Food	K.Paramthi	Masala	2
Oil	K,Paramthi	Refined Edible oil	7
Milk	K,Paramthi	Candy ice	6
Milk	K,Paramthi	Ghee Butter making	2
Food	K,R.uram	Manufacture of Gherkins	27

Source: Concerned Factory

24.2 NON-FOOD MANUFACTURING UNITS IN THE DISTRICT.

Year: 2016-17

Industry Group	Name of the Block	Description of the industry
1	2	3
SPINNING	Karur	cotton yarn
	Thanthoni	cotton yarn
	K.Paramathi	cotton yarn
POWERLOOMS	Karur	cotton fabrics
	Karur Block	cotton fabrics
	K.Paramathi	cotton fabrics
	K.R.Puram	RCC Pipes
CEMENT	Karur Block	RCC Pipes
	Thanthoni	cement concret
	K.Paramathi	RCC Pipes
	Aravakurichi	RCC Pipes
PAPER	Karur	corrugated Board and Box
	Karur Block	corrugated Board and Box
	Thanthoni	corrugated Board and Box
BRICK	Karur	Fly-Ash Bricks
	Karur Block	Fly-Ash Bricks
BRICK	Thanthoni	Country Bricks
	K.Paramathi	Country Bricks
	Aravakurichi	Fly-Ash Bricks
MOSQUITO NET INDUSTRY	Karur	HDPE knitted
	Karur Block	HDPE knitted
	Thanthoni	HDPE knitted
BUS BODY BUILDING INDUSTRY	Karur	BUS BODY BUILDING
	Karur Block	BUS BODY BUILDING
	Thanthoni	BUS BODY BUILDING
	K.Paramathi	BUS BODY BUILDING

Source: Concerned Factory

25. MEDICAL SERVICES

25.1 NUMBER OF MEDICAL COLLEGES IN THE DISTRICT WITH STUDENTS AND TEACHERS

Year: 2016-17

SI No	Name of the Institution	Boys	Girls	Total	Teacher
	NIL	NIL	-	-	-

25.2 NUMBER OF COLLEGES OF PHARMACY WITH STUDENTS AND TEACHERS

Year:2016-17

SI No	Name of the Institution	Boys	Girls	Total	Teacher
-	-	Nil	-	-	-

25.3 NUMBER OF MEDICAL STORES IN THE DISTRICT

Year: 2016-17

SI No	Name of the Institution	Number of Medical Stores
1	Indian Medicine	Not Applicable
2	English Medicine	380

Source: Drug Inspector, Trichy Region, Trichy.

25.4 NO OF VETERINARY COLLEGES WITH STUDENTS AND TEACHERS

Year: 2016-17

SI No	Name of the Institution	Boys	Girls	Total	Teacher
-	-	Nil	-	-	-

26. MOTOR VEHICLES

26.1.REGISTERED MOTOR VEHICLES DURING THE YEAR

Year: 2016-17

Commercial							
Stage carriage		Auto-rickshaw (3)	Ordinary Taxi (4)	Motor Cab (5)	Maxi Cab (6)	Omni Buses (7)	Private Station Vehicle & others (8)
Public (1)	Private (2)						
15	2	90	9	20	33	-	15

Table 26.1 Contd.

Commercial									
School Bus (9)	Ambu- lance (10)	Fire Fighter (11)	Light Commercial Vehicle (12)	Lorry		Articulated Vehicle		Tractor Trailer (17)	Total (18)
				State Permit (13)	National Permit (14)	State Permit (15)	National Permit (16)		
50	10	-	769	868	559	-	-	36	2476

Table 26.1 Contd.

Non-Commercial Vehicles						
Motor Cycle (19)	Scooter (20)	Moped (21)	Tri-Cycle Auto (22)	Motor Car (23)	Jeep (24)	Station Wagon (25)
7223	4497	4066	-	1663	5	-

Table 26.1 Contd.

Non-Commercial Vehicles						
Tractor (26)	Three Wheeler (27)	Four Wheeler (28)	Road Rollers (29)	Others (30)	Total (31)	Grand Total (32)
69	-	-	-	81	17604	20080

Source: Regional Transport Officer, Karur

26.2-NO.OF MOTOR VEHICLES (CATEGORY WISE) AVAILABLE FOR HIRE PURPOSE
DURING & UPTO THE END OF THE YEAR

Year: 2016-17

Sl.No. (1)	Category (2)	During the year (3)	End of the year (4)
1.	Auto Rickshaw	128	1082
2.	Tourist Taxi	54	489
3.	Maxi Cab	50	446
4.	Lmv. Goods Vehicle	301	1714
5.	H.G.V. (State)	940	3420
6.	H.G.V (N.P)	487	1715
7.	Articulated Vehicle(N.P)	1	80
8.	Tractors / Trailers	5	40
Total		1966	8986

Source: Regional Transport Officer, Karur

26.3 NO.OF PERSONS ISSUED WITH DRIVING LICENCE

Year: 2016-17

Sl.No.	Category	No.of Driving Licence issued	
		During the year	Up to the year
1	Light Motor Vehicle	2195	79352
2	Light Motor Vehicle 3 wheeler	1	13255
3	Motor Cycle with Gear	3982	87244
4	Motor Cycle with out Gear	1820	66621
5	Moped	1	3
Total		7999	246475

Source: Regional Transport Officer, Karur

27. NON-CONVENTIONAL ENERGY GENERATION

27.1 NO.OF SOLAR ENERGY GENERATING UNITS IN THE DISTRICT WITH PRODUCTION DATA

Year: 2016-17

Sl.No.	Name and Place of Solar energy system exist	Instal Capacity (in Mega Watts)	Generation (in Mega Watts)
1.	Nil	-	-

27.2 NO.OF WIND MILLS GENERATING UNITS WITH PRODUCTION DATA

Year: 2016-17

Sl.No. (1)	Name and Place of Wind Mills Generation exist (2)	Instal Capacity (in Mega Units) (3)	Generation (in Mega Units) (4)
1.	Nil	-	-

28.POLICE AND PRISONS

28.1 POLICE FORCE

Year: 2016-17

Sl.No (1)	Name of the Stations (2)	Police Stations (3)	Out Posts (4)	Actual Strength		Total (7)
				Local Strength (5)	Armed Reserve Strength (6)	
1	Karur Town	1	-	76	-	76
2.	Pasupathi Palayam	1	-	68	-	68
3	Vengamedu	1	-	34	-	34
4.	Velleyanai	1	-	22	-	22
5.	K. Paramathy	1	-	21	-	21
6.	Thennilai	1	-	13	-	13
7.	Velluthampayam	1	-	26	-	26
8.	Aravakurichi	1	-	32	-	32
9.	Chinnadarapuram	1	-	17	-	17
10.	Vangal	1	-	21	-	21
11	Kulithalai	1	-	43	-	43
12	Thogamali	1	-	25	-	25
13.	Chinthamanipatti	1	-	10	-	10
14.	Palaviduthi	1	-	16	-	16
15.	Lalapet	1	-	25	-	25
16.	Mayanoor	1	-	20	-	20
17.	All women Police Station Karur	1	-	16	-	16
18.	Other Special Branches	11	-	112	-	112
19	All Women Police Station Kulithalai	1	-	8	-	8
20	Armed Reserve	1	-	-	281	281
Total		30	-	605	281	886

Source: District Police office, Karur.

28.2 COGNIZABLE OFFENCES UNDER INDIAN PENAL CODE

Year: 2016-17

Sl.No. (1)	Item (2)	Number of Cases Reported during 2016 (3)
1.	Murder	16
2.	Culpable Homicide Not amounting to Murder	-
3.	Rape / POSCO 04 /05	8
4.	Kidnapping and Abduction	-
5.	Dacoity	-
6.	Robbery	22
7.	Burglary	54
8.	Thefts	124
9.	Riots	22
10.	Criminal Breach of Trust	-
11.	Cheating	19
12.	Counterfeiting	-
13.	Miscellaneous	1816
Total Cognizable Crime Under I.P.C.		2073

Source: District Police Office, Karur.

28.3 PRISONS AND CONVICTS

Year: 2016-17

Sl.No. (1)	Classification of Prisons (2)	Number (3)
1.	Central Prisons	-
2.	State Prison for Women	-
3.	Sub-Jails	2
4.	Special Sub-Jails	-
5.	Open Air Prison	-
6.	Fifth Garden (Salem)	-
7.	Borstal School	-

Source: District Police Office, Karur.

CLASSIFICATION OF CONVICTS

Year: 2015 – 16

Sl.No (1)	Length of Sentences (2)	Male (3)	Female (4)	Total (5)
1.	Below One Year	34	-	34
2.	Above One Year and not exceeding Two Years	-	-	-
3.	Above Two Years and not exceeding Five Years	-	-	-
4.	Exceeding Five Years and not exceeding Ten Years	-	-	-
5.	Exceeding Ten Years	-	-	-
6.	Life Sentence	-	-	-
7.	Sentence to death	-	-	-

Source: District Prisons Office, Karur.

28.4 NO.OF CASES REGISTERED UNDER SC/ST P.A ACT

Year: 2016

Sl.No.	Name of the Stations	No of cases registered
1	Karur Town	-
2	Pasupathipalam	1
3	Vengamedu	1
4	Aravakurichy	-
5	Chinnadharapuram	-
6	Thennilai	-
7	K.Paramathy	-
8	Velliyanai	1
9	Velayuthampalayam	1
10	Mayanur	2
11	Chinthamanipatty	-
12	Palaviduthi	-
13.	Vangal	2
14	Kulithalai	4
15	Lalapet	-
16	Thogamalai	-
17	AWPS	-
Total		12

Source: District Police Office, Karur.1

28.5 NO.OF CASES REGISTERED AGAINST WOMEN HARRASSMENT AND DOWRY

Year: 2016

Sl.No.	Name of the Station	No. of cases registered against women harassment and Dowry
1	All Women Police Station (Dowry Harassment) Karur	4
2	All Women Police Station (Dowry Harassment) Kulithalai	10
Total		14

Source: District Police Office, Karur.

29. PUBLIC HEALTH

29.1 PUBLIC HEALTH AND MEDICAL SERVICES RENDERED BY ORGANISATIONS AND INDIVIDUAL

Year: 2016-17

Sl.No. (1)	Items (2)	Numbers (3)
1.	Hospitals	46
2.	Dispensaries	98
4.	Nursing Home	-
5.	Maternity & Child Welfare Clinic	65
6.	Siddha	17
7.	Ayurvedic	NRHM -1
9.	Homeopathy	3

Source: Concerned Office

29.2 NO. OF PRIMARY HEALTH CENTRES WITH SUB-CENTRES

Year: 2016-17

Sl.No. (1)	Name of the Block / Municipality (2)	No.of Primary Health Centres (3)	No. of Sub-Centres (4)
1.	Kulithalai	5	16
2.	Thogamalai	3	16
3.	Krishnarayapuram	4	27
4.	Kadavur	3	18
5.	Thaonthanimalai	7	24
6.	Karur	4	33
7.	Aravakurichi	3	18
8.	K. Paramathi	7	22
	Total	36	174
9	Karur Municipality		1
10	Kulithalai Municipality		1

Source: DD Health

30. PRINTING AND PUBLICATION

30.1 NO.OF NEWS PAPERS, WEEKLY MAGAZINES, MONTHLY MAGAZINES ETC., PUBLISHED

Year: 2016-17

Sl.No (1)	Name of the News Paper (2)	Language of Publication (3)	Type of Periodicals (4)
1.	Karur Mavatta Nithimurasu	Tamil	Monthly
2.	Karur Vazhikaatti	Tamil	Monthly
3.	Subhasri Yellow Pages Karur	Tamil	Monthly
4.	Kalaimalar	Tamil	Daily
5.	Kakkum Karangal	Tamil	Monthly
6.	Karur Makkal Kalam	Tamil	Fortnightly
7.	Karur vilaiyattu Murasu	Tamil	Monthly

30.2 NO.OF PUBLISHERS IN THE DISTRICT OTHER THAN NEWS PAPERS AND MAGAZINES

Year: 2016-17

Sl.No. (1)	Name of the Block / Municipality (2)	No.of Publishers (3)
1.	Karur Municipality	4
2.	Kulithalai Municipality	2
3.	Karur Block	2
4.	Thanthoni Block	1
5.	Aravakurichi Block	1
6.	K.Paramathi Block	1
7.	Kulithalai Block	2
8.	Thogamalai Block	0
9.	Kadavur Block	1
10.	K.R.Puram Block	1

30.3 NO.OF PRINTING PRESSES IN THE DISTRICT

Year: 2016-17

Sl. No	Name of the Block / Municipality	No.of Printing Press	Type of the Press			
			Letter Press	Off set	Litho	Colour Graphics
1.	Karur Municipality	42	31	7	-	4
2.	Kulithalai Municipality	2	2	-	-	-
3.	Karur Block	-	-	-	-	-
4.	Thanthoni Block	-	-	-	-	-
5.	Aravakurichi Block	1	1	-	-	-
6.	K.Paramathi Block	1	1	-	-	-
7.	Kulithalai Block	-	-	-	-	-
8.	Thogamalai Block	-	-	-	-	-
9.	Kadavur Block	-	-	-	-	-
10.	K.R.Puram Block	-	-	-	-	-

Source: Printer's Association

31. PRICE INDICES
31.1 WHOLESALE PRICE INDEX OF TAMIL NADU

(Base year - 1970-71=100)

Period	Primary Articles	Fuel, Power & Light	Manufactured Products	All Commodities
2015	3045.81	2862.55	2245.84	2685.84
2016 - January	3266.82	2813.67	2297.83	2823.53
February	3218.06	2813.66	2293.18	2795.80
March	3240.13	2822.06	2296.42	2809.12
April	3252.95	2891.35	2311.94	2824.95
May	3294.65	2964.23	2317.59	2851.78
June	3339.08	2971.12	2329.37	2880.59
July	3394.80	2969.12	2343.52	2916.09
August	3426.93	2734.16	2345.71	2926.33
September	3422.74	2756.32	2361.54	2931.79
October	3440.02	2902.12	2374.93	2951.53
November	3455.21	3301.25	2381.74	2975.54
December	3454.76	3694.67	2399.88	2996.09
Average	3350.51	2969.48	2337.80	2890.26

Source: Department of Economics and Statistics, Chennai-6

31.2 CONSUMER PRICE INDEX NUMBERS FOR INDUSTRIAL WORKERS

(Base Year 2001=100)

Period	Chennai	Tiruchirapalli	Madurai	Coimbatore
1	2	3	4	5
2015	248	261	259	243
2016 – January	261	273	273	249
February	257	266	266	248
March	254	262	264	245
April	255	261	261	249
May	262	269	265	257
June	258	269	270	258
July	255	267	273	253
August	252	262	263	250
September	249	264	260	249
October	250	265	264	248
November	250	264	263	248
December	252	266	261	247
Average	255	266	265	250

Source: Department of Economics and Statistics, Chennai-6

**31.2 CONSUMER PRICE INDEX NUMBERS FOR INDUSTRIAL WORKERS
(Concl.)**

(Base Year 2001=100)

Period	Coonoor	Salem	Cuddalore*	Nagercoil*
1	6	7	8	9
2015	261	254	135	138
2016 - January	273	269	141	144
February	268	266	138	141
March	267	265	136	138
April	269	263	138	139
May	278	275	142	143
June	276	272	142	144
July	275	272	142	145
August	272	270	140	143
September	271	270	139	142
October	273	270	138	142
November	272	260	139	142
December	272	261	138	145
Average	272	268	139	142

Source : Director, Labour Bureau, Shimla - 171 004

* Source: Department of Economics and Statistics, Chennai-6 (Base:1982=100)

**31.3 CONSUMER PRICE INDEX NUMBERS FOR SELECTED ESSENTIAL ITEMS
IN RURAL TAMIL NADU 2016-17
(BASE YEAR : 1970-71=100)**

MONTH	FOOD	FUEL & LIGHT	CLOTHING	OTHERS	COMPOSITE INDEX
APRIL'16	3993.00	3207.00	2248.00	4594.00	3895.86
MAY'16	4032.00	3220.00	2249.00	4660.00	3933.29
JUNE'16	4053.00	3315.00	2252.00	4686.00	3958.61
JULY'16	4079.00	3319.00	2267.00	4715.00	3982.81
AUG'16	4091.00	3387.00	2292.00	4783.00	4003.73
SEPTEMBER'16	4096.00	3541.00	2318.00	4861.00	4025.60
OCTOBER'16	4109.00	3604.00	2343.00	4941.00	4047.97
NOVEMBER'16	4121.00	3661.00	2362.00	4990.00	4066.31
DECEMBER'16	4134.00	3723.00	2388.00	5030.00	4085.43
JANUARY'17	4146.00	3759.00	2388.00	5049.00	4098.93
FEBURARY'17	4164.00	3759.00	2388.00	5062.00	4114.37
MARCH'17	4185.00	3765.00	2391.00	5075.00	4132.76
AVERAGE	4100.00	3521.67	2323.83	4870.50	4028.81

Source: Department of Economics & Statistics, Chennai-6.

**31.4 CONSUMER PRICE INDEX NUMBERS FOR SELECTED ESSENTIAL ITEMS
IN URBAN TAMIL NADU 2016-17
(BASE YEAR : 1970-71=100)**

MONTH	FOOD	FUEL & LIGHT	CLOTHING	OTHERS	COMPOSITE INDEX
APRIL'16	3632.00	3152.00	2776.00	3463.00	3523.22
MAY'16	3643.00	3164.00	2777.00	3511.00	3540.19
JUNE'16	3658.00	3164.00	2777.00	3516.00	3551.60
JULY'16	3700.00	3177.00	2786.00	3541.00	3586.87
AUG'16	3704.00	3192.00	2806.00	3638.00	3608.67
SEPTEMBER'16	3710.00	3200.00	2830.00	3706.00	3626.57
OCTOBER'16	3727.00	3210.00	2844.00	3779.00	3652.67
NOVEMBER'16	3737.00	3214.00	2861.00	3838.00	3671.16
DECEMBER'16	3745.00	3215.00	2869.00	3864.00	3681.82
JANUARY'17	3754.00	3216.00	2870.00	3886.00	3692.09
FEBURARY'17	3766.00	3216.00	2874.00	3890.00	3701.44
MARCH'17	3788.00	3216.00	2874.00	3896.00	3717.96
AVERAGE	3713.67	3194.67	2826.67	3710.00	3629.52

Source: Department of Economics & Statistics, Chennai-6.

31.5 CONSUMER PRICE INDEX NUMBERS FOR SELECTED ESSENTIAL ITEMS IN RURAL TAMIL NADU 2016-2017

(Base Year: 1970-71=100)

<i>Period</i>	<i>Food</i>	<i>Fuel & Lighting</i>	<i>Clothing</i>	<i>Misc.</i>	<i>Composite Index</i>
2015	3844.17	2930.33	2139.58	4161.08	3717.79
2016 - January	4032.00	3135.00	2205.00	4469.00	3909.86
February	3997.00	3160.00	2215.00	4518.00	3888.04
March	3978.00	3184.00	2229.00	4561.00	3878.66
April	3993.00	3207.00	2248.00	4594.00	3895.86
May	4032.00	3220.00	2249.00	4660.00	3933.29
June	4053.00	3315.00	2252.00	4686.00	3958.61
July	4079.00	3319.00	2267.00	4715.00	3982.81
August	4091.00	3387.00	2292.00	4783.00	4003.73
September	4096.00	3541.00	2318.00	4861.00	4025.60
October	4109.00	3604.00	2343.00	4941.00	4047.97
November	4121.00	3661.00	2362.00	4990.00	4066.31
December	4134.00	3723.00	2388.00	5030.00	4085.43
Average	4059.58	3371.33	2280.67	4734.00	3973.01

Source: Department of Economics and Statistics, Chennai-6

31.6 CONSUMER PRICE INDEX NUMBERS FOR SELECTED ESSENTIAL ITEMS IN URBAN TAMIL NADU

(Base Year: 1970-71=100)

<i>Period</i>	<i>Food</i>	<i>Fuel & Lighting</i>	<i>Clothing</i>	<i>Misc.</i>	<i>Composite Index</i>
2015	3502.58	3081.25	2741.83	3296.33	3396.52
2016 - January	3733.00	3109.00	2761.00	3383.00	3576.55
February	3648.00	3109.00	2763.00	3401.00	3520.03
March	3629.00	3122.00	2766.00	3402.00	3507.90
April	3632.00	3152.00	2776.00	3463.00	3523.22
May	3643.00	3164.00	2777.00	3511.00	3540.19
June	3658.00	3164.00	2777.00	3516.00	3551.60
July	3700.00	3177.00	2786.00	3541.00	3586.87
August	3704.00	3192.00	2806.00	3638.00	3608.67
September	3710.00	3200.00	2830.00	3706.00	3626.57
October	3727.00	3210.00	2844.00	3779.00	3652.67
November	3737.00	3214.00	2861.00	3838.00	3671.16
December	3745.00	3215.00	2869.00	3864.00	3681.82
Average	3688.83	3169.00	2801.33	3586.83	3581.27

Source: Department of Economics and Statistics, Chennai-6

**31.6 ALL INDIA CONSUMER PRICE INDEX NUMBERS FOR
INDUSTRIAL WORKERS 2016-17(BASE YEAR : 2001=100)**

MONTH / YEAR	INDEX NUMBER
APRIL'16	256
MAY'16	258
JUNE'16	261
JULY'16	263
AUG'16	264
SEPTEMBER'16	266
OCTONBER'16	269
NOVEMBER'16	270
DECEMBER'16	269
JANUARY'17	269
FEBURARY'17	267
MARCH'17	268
AVERAGE	265

Source: Director General of Labour Bureau,
Shimla

32. QUALITY CONTROL

32.1 LIST OF INDUSTRIAL / ESTABLISHMENT UNITS HAVING QUALITY CONTROL FACILITIES AND THE PRODUCTS SUBJECTED TO QUALITY CONTROL.

Year: 2016-17

Sl. No (1)	List of Industries (2)	Establishment Units having, Quality Control Facilities (3)	Products subjected to Quality Control (4)
1.	Cement Industry	Chettinad Cement Factory, Puliur	Cement
2.	Paper Industry	Tamilnadu Paper Board and Ltd., Kakithapuram	Paper and Newsprint
3.	Sugar Industry	E.I.D.Parry India Ltd. Pugalur	Sugar

Source: Concerned Office

33. REGISTRATION

33.1 NO.OF REGISTRATION OFFICES IN THE DISTRICT

Year: 2016-17

Sl.No. (1)	Name of the Block / Municipalities (2)	No.of Registration Office (3)
1.	Karur Municipality	2
2.	Kulithalai Municipality	1
3.	Karur Block	1
4.	Thanthoni Block	2
5.	Aravakurichi Block	1
6.	K. Paramathi Block	1
7.	Kulithalai Block	1
8.	Thogamalai block	-
9.	Kadavur Block	1
10.	Krishnayarapuram Block	1
	Total	11

Source: District Registration Office

33.2 REGISTRATION AND AGGREGATE VALUE OF PROPERTIES TRANSFERRED DURING THE YEAR

Year: 2016-17

No. of Registration (Moveable and Immoveable) (1)	Aggregate Value of Properties Transferred (Moveable and Immoveable) (Rs. in Crores) (2)
32007	84.75

Source: District Registration Office

34. REPAIR AND SERVICE

34.1 AUTHORISED AUTOMOBILES REPAIR AND SERVICE STATIONS

Year: 2016-17

Name of the Block / Municipalities (1)	Authorised Automobiles Repair and Service (in No's.) (2)
Karur	38

Source: Concerned Office.

34.2 AUTHORISED ELECTRICAL AND ELECTRONIC GOODS REPAIR AND SERVICE UNITS

Year: 2016-17

Name of the Block / Municipalities (1)	Authorised Electrical and Electronic Goods Repair and Service (in No's.) (2)
Karur	110

Source: Concerned Office.

35. RESTAURANTS AND HOTELS

35.1 RESTAURANTS, CAFES AND OTHER EATING AND DRINKING PLACES

Year: 2016-17

Sl.No. (1)	Items (2)	Place (3)
1.	Restaurants	Municipalities, Panchayat Unions and Town Panchayats
2.	Cafes	Municipalities, Panchayat Unions and Town Panchayats
3.	Other Eating and Drinking Centres	Municipalities, Panchayat Unions and Town Panchayats

Source: Concerned Office.

35.2 DETAILS OF HOTELS

Year: 2016-17

Sl.No.	Name of the Hotels with Lodging Facilities	Name of the Hotels without Lodging Facilities
1.	Aravind Residency	Hotel Hirange
2.	NTS Palace	Hotel Manoharan
3.	Valluvar	Hotel Rampriya
4.	The Residency	Hotel Sekar
5.	Hemala	Hotel Thirunavukarasu
6.	PLA Residency	KM Tea Stal
7.	KVR Hotel	Rathinagireeswarar
8.	Hotel PLA Amrith Inn	Subbanna Hotel
9.	Chola Inn	Hotel Avva
10.	PLA Ram residency	Hotel Gateway
11.	Hotel SP Grand	
12.	Aarthi Hotels	
13.	Pon Amutha Lodge	
14.	Arasee Lodge	
15.	SS Lodge	
16.	Hotel Perrys	
17.	Hotel Shree Rgavas	
18.	Anandha Lodge	
19.	Hotel Annapoorna	
20.	Hotel Alwin Plaza	
21.	Hotel Amirtha	
22.	Venkatesh Lodge	
23.	Alankar Hotel	
24.	Lodge Venkatesh	
25.	KCM Lodge	
26.	Sri Palaniappa Lodge	
27.	Kulandaivelu Lodge	
28.	Aruna Hotgel	
29.	Arvind Unavagam	
30.	Suguna Hotel	
31.	Sri Chendhoors Hotel	
32.	Perrys Hotel	
33.	Brindavan Lodge	
34.	KVR Hotel	
35.	RK Guest House	
36.	Abirami Hotel	
37.	Amutha Hotel	
38.	Arul Jothi Hotel	
39.	Kurunji Hotel	
40.	Hotel Amarjothi	
41.	Hotel Amutham	

36. RECREATION AND CULTURAL SERVICES
36.1 LIST OF CINEMA THEATRES AND THEIR CAPACITIES

Year: 2016-17

Sl. No. (1)	Name of the Block / Municipality (2)	Name of the Cinema Theatres (3)	Capacity (4)
1.	Karur Municipality	Ajantha	747
		Ellora	527
		Thinnappa	1010
		Amutha	817
		Pon Amutha A/C	412
		Kalaiyarangam	1149
		Kavithalaya	583
		Lakshmiram	673
2.	Kulithalai Municipality	Laxmi	650
		Shanmuganatha	611
		Balambiga	528
3.	Karur Block	Annai – Pugalur	Not Functioning
		A I – Vengamedu	Not Functioning
4.	Thanthoni	Vetri – Pasupathipalayam	380
5.	Kulithalai Block	Srienga-Iraniamangalam	Not Functioning
		Samy Theater	Not Functioning
		Lakshmi-Mavathur	650
6.	Thogamalai	Sivasakthi – Thogamalai	Not Functioning
		Vasantham-Kavalkaranpatty	170
7.	Krishnarayapuram	Vallamkarai Delux – Lalapet	Not Functioning

Source: Collectorate, Karur

36.2 LIST OF CLUBS AND ASSOCIATIONS

Year: 2016-17

Sl.No. (1)	Place (2)	Name of the Club and Association (3)
1.	Karur	Lions Club
		Rotary Club
		Karur Club
		Officers Club
		Consumer Association
2.	Kulithalai	Lions Club
		Rotary Club
		Consumer Council

Source: District Collectorate.

36.3 LIST OF MOTION PICTURE DISTRIBUTORS AND PROJECTION SERVICES

Year: 2016-17

Sl.No. (1)	Name of the Block / Municipality (2)	Name of the Picture Distributors / Projection Services (3)
1	Karur – Projection Service	-

Source: Concerned Controlling Departments.

37. SOCIAL WELFARE

37.1 PURATCHI THALAIVAR M.G.R. NUTRITIOUS MEALS PROGRAMME CENTRES

Year: 2016-17

School sector		Local Body Sector		Sector ICDS	Total
Panchayat Union	Municipal Bodies	Panchayat Union	Municipal Bodies		
1	2	3	4	5	6
-	-	-	-	26	1078

Project Officer, ICDS. karur

Year: 2016-17

No. of Centres		Total
Panchayat Union	Municipal Bodies	
1	2	3
774	12	786

P.A.to Collector ,Noon Meal

37.2 NO.OF BENEFICIARIES UNDER PURATCHI THALAIVAR M.G.R.

NUTRITIOUS MEALS PROGRAMME

Year: 2016-17

No. of Beneficiaries under age group						Total	No of Staff's
2 to 4		5 to 9		10 to 13			
Panchayat Union	Municipal Bodies	Panchayat Union	Municipal Bodies	Panchayat Union	Municipal Bodies		
-	-	37289	423	33387	785	71884	-
16121	3521	169	-	-	-	19831	-

ICDS, Karur

Year: 2016-17

No. of Beneficiaries under age group						Total	No of Staff's
2 to 4		5 to 9		10 to 13			
Panchayat Union	Municipal Bodies	Panchayat Union	Municipal Bodies	Panchayat Union	Municipal Bodies		
-	-	33030	366	36162	742	70300	2358

P.A. to NoonMeal, Karur

37.3(a) NUMBER OF BENEFICIARIES UNDER FREE SUPPLY OF TEXT BOOKS AND UNIFORMS

Year: 2016-17

Sl.No	NAME OF THE BLOCK	Age group 6-14 (Standards I to VIII)		
		Uniforms		Text Books
		Boys	Girls	Students
1.	Karur	8736	7860	55602
2.	Thanthoni	7134	7298	35334
3.	Aravakurichi	3000	3840	22434
4.	K. Paramathi	2994	3318	18060
5.	Kulithalai	6172	6410	39972
6.	Thogamalai	6850	7350	41382
7.	Kadavur	7480	7980	46728
8.	K.R.Puram	11378	11762	64512
	TOTAL	53744	55818	324024

Source: District Ele. Educational Officer, Karur

**37.3 (b)NUMBER OF BENEFICIARIES UNDER FREE SUPPLY OF TEXT BOOKS
AND UNIFORMS**

Year: 2016-17

Sl.No	NAME OF THE BLOCK	Age group 6-14 (Standards I to VIII)			
		Uniforms		Text Books	
		Boys	Girls	Boys	Girls
1.	Karur	1470	1398	2050	2190
2.	Thanthoni	1403	1395	1795	2030
3.	Aravakurichi	795	790	1009	1008
4.	K. Paramathi	882	808	974	1006
5.	Kulithalai	1088	982	1363	1517
6.	Thogamalai	1050	978	1455	1425
7.	Kadavur	990	956	985	945
8.	K.R.Puram	1120	1084	1660	1665
	TOTAL	8798	8391	11291	11786

Source: District Educational Officer, Karur

37.4 NUMBER OF BENEFICIARIES UNDER OLD AGE PENSION SCHEME

Year: 2016-17

Sl. No	Category	Old age pensioner for aged	Old age pension for personally handicapped	Old age pension for widow	Old age pension to agri. Lab our	Old age pension for deserted wives	Unmarried poor woman	Indra Gandhi National Disabled Person	Indra Gandhi National Widow pension
(1)	(2)	(3)	(4)	(5)	(6)	(7)	(8)	(9)	(10)
1	S.T	0	0	0	0	0	0	0	0
2	S.C	4360	608	820	179	350	3	117	757
3	M.B.C	233	37	53	10	77	6	15	42
4	B.C	7137	1727	2592	473	937	198	284	1653
5	O.C	12	15	3	0	1	1	1	6
6	Not stated	3162	190	310	91	233	34	48	281
	Total	14904	2577	3778	753	1598	242	465	2739

Source: District Revenue Department

37.5 FREE HOUSES AND HOUSE SITES DISTRIBUTED TO COMMUNITIES

Year: 2016-17

Name of the Taluk	House Sites distributed					
	S.C.	S.T.	B.C.	D.C& MBC	Others	Total
1.	2.	3.	4.	5.	6.	7.
Karur	150	0	262	88	0	500
Aravakurichi	690	0	994	316	0	2000
Kulithalai	700	0	644	650	6	2000
Krishnarayapuram	406	0	460	470	264	1600
Kadavur	329	0	394	368	409	1500
Manmangalam	762	0	748	190	0	1700
Total	3037	0	3502	2082	679	9300

38. SANITARY SERVICES

38.1 NO. OF SANITARY WORKERS ENGAGED IN SANITATION, GARBAGE AND SEWAGE DISPOSAL AND OTHER PARTICULARS.

Year: 2015-2016

Municipality / Panchayat Union / Town panchayat	No. of Workers engaged in Sanitation	Qty.of Garbage and Sewage disposal (in Tones)	Other connected works related with sanitation
Municipality	638	125	40
Panchayat Union	321	338	-
Town Panchayat	57	8.870	23

Source: Concerned Offices.

Year: 2015-2016

Municipality	No. of Workers engaged in Sanitation	Qty.of Garbage and Sewage disposal (in Tones)	Other connected works related with sanitation
Kulithalai	97	9	-
Karur	541	116	40
Total	638	125	40

Year: 2015-2016

Panchayat Union	No. of Workers engaged in Sanitation	Qty. of Garbage and Sewage disposal (in Tones)	Other connected works related with sanitation
Thogamalai	36	100	-
Kadavur	50	30	-
K.Paramathi	200	200	
Kulithalai	35	8	
Total	321	338	-

Year: 2015-2016

Town panchayat	No. of Workers engaged in Sanitation	Qty.of Garbage and Sewage disposal (in Tones)	Other connected works related with sanitation
Puliyur	22	5.270	-
Marudur	11	2.250	23
Uppidamangalam	15	0.500	-
Nangavaram	9	0.850	-
Total	57	8.870	23

38.2 NO. OF VEHICLES ENGAGED IN SANITARY SERVICES

Year: 2015-2016

Sl.No.	Name of the Town panchayat / Municipality	No. of vehicles engaged in Sanitary Services
1.	2.	3.
1	Karur Municipality	20
2	Kulithalai Municipality	3
	<u>TOWNPANCHAYATS</u>	
3	Punjaipugalur	4
4	Maruthur	17
5	Aravakurichi	2
6	K.R. Puram	2
7	Uppidamangalam	2
8	Puliur	3
9	P.Jayankondam	1
10	Nangavaram	3
11	Kagithapuram	1
12	P.Thottakurichi	3
13	Pallapatti	3
	<u>PANCHAYAT UNION</u>	
1	Thogamalai	6
2	Kadavur	20
3	K.Paramathi	35
4	Kulithalai	10

Source: Concern Local Bodies

39. SCIENTIFIC AND RESEARCH SERVICE

39.1 INSTITUTIONS AND LABORATORIES ENGAGED IN RESEARCH WORK

Year: 2016-17

Name and address of Institutions and Laboratories 1.	Type of Research Field 2.
Chettinad Cement Factory, Puliur	Cement
Tamilnadu Paper Board and Ltd., Kakithapuram	Paper
E.I.D.Parry India Ltd. Pugalur	Sugar

Source: Concerned Institutions

40. STORAGE FACILITIES

40.1 LIST OF AGRICULTURAL GODOWNS

Year:2016-17

SL.NO	Name of Block	Number of Godowns
1	Karur	2
2	Thanthoni	1
3	Aravakurichi	1
4	K.Paramathi	2
5.	Kulithalai	2
6.	Krishnarayapuram	2
7.	Thogamalai	1
8.	Kadavur	1

Source: JD Agriculture, Karur.

40.2 LIST OF COLD STORAGE AND GODOWNS

Year: 2016-17

Sl.No. 1.	Name and address of the cold storage 2.
1.	Milk Chilling plant @ Thoranokkal patti

Source: Concerned Department

41. TEXTILES

41.1 NO. OF GINNING, SPINNING AND WEAVING MILLS

Year: 2016-17

Sl.No.	Name of the Block / Municipalities	No. of Ginning mills	No. of Spinning mills	No. of Weaving mills
1	2	3	4	5
1.	Karur – Municipality	-	1	-
2.	Kulithalai Municipality	-	-	-
3.	Karur Block	-	-	-
4.	Thanthoni	-	1	-
5.	Aravakurichi	-	-	1
6.	K. Paramathi	-	-	-
7.	Kulithalai	-	-	-
8.	Thogamalai	-	-	-
9.	Kadavur	-	-	-
10.	K.R. Puram	-	-	-

Source: Concerned office

41.2 QUANTUM OF PRODUCTION DURING THE YEAR.

Year: 2016-17

Ginning Mills production 1.	Spinnig mills production (Kg) 2.	Weaving mills Production 3.
-	N.A	-

source: Concerned office

42. TRADE AND COMMERCE

42.1 NO. OF MAJOR AND MINOR TRADE AND COMMERCIAL ESTATE

YEAR: 2016-17

No. of major Trade 1.		No. of minor Trade 2.	Other Trade	No. of Commercial estate 3.
Karur	Turmeric	Paddy	---	---
	Groundnut	Chilies		---
	Coconut	Tobacco		---
	Banana-			---
Kulithalai	Paddy Coconut Coriander	Coconut	---	---
Chinnadarapuram	Groundnut Coconut	Paddy Chilies	---	---
Irumpoothipatti	---	Paddy	---	---

Source: Secretary, Market Committee

43. TRANSPORT

43.1 LENGTH OF ROADS (IN KILOMETRES)

Year: 2016-17

Category	Surfaced Roads				Un surfaced Roads	Grand Total
	Cement Concrete	Bituminous	Water bound Macadam	Total		
	1.	2.	3.	4.	5.	6.
NH 67	-	93.30	-	93.30	-	93.30
NH 7	-	66.40	-	66.40	-	66.40
SH	-	214.701	-	214.701	-	214.701
<u>Municipality</u>						
Karur	-	-	-	-	-	-
Kulithalai	9.178	23.241	0.936	33.355	0.430	33.785
Pt. Union	17.05	1199.87	25.53	1242.45	460.86	1703.31
Panjayat	-	-	-	-	-	-
Town Pt.	28.089	112.257	2.95	122.546	21.884	165.180
MDR	-	407.777	-	407.777	-	407.777
ODR	-	339.807	-	339.807	-	339.807
ODR (Sugarcane)	-	110.670	-	110.670	-	110.670
Total	-	1072.955	-	1072.955	-	1072.955

Source: DE, Highways Department, C & M, KARUR and concerned offices

43.1 LENGTH OF ROADS (IN KILOMETRES)

Year: 2016-17

Category	Surfaced Roads				Un surfaced Roads	Grand Total
	Cement Concrete	Bituminous	Water bound Macadam	Total		
	1.	2.	3.	4.	5.	6.
Kulithalai Municipality	9.178	23.241	0.936	33.355	0.430	33.785

43.1 LENGTH OF ROADS (IN KILOMETRES)

Year: 2016-17

Category	Surfaced Roads				Un surfaced Roads	Grand Total
	Cement Concrete	Bituminous	Water bound Macadam	Total		
	1.	2.	3.	4.	5.	6.
Thogamalai	0.55	374.5	13.2	388.25	104.65	492.90
Kadavur	0.60	32.40	1.60	34.60	-	34.60
K.Paramathi	15.90	547.32	3.8	567.02	323.60	890.62
Kulithalai	-	245.65	6.93	252.58	32.61	285.19
Total	17.05	1199.87	25.53	1242.45	460.86	1703.31

43.1 LENGTH OF ROADS (IN KILOMETRES)

Year: 2016-17

Category	Surfaced Roads				Un surfaced Roads	Grand Total
	Cement Concrete	Bituminous	Water bound Macadam	Total		
	1.	2.	3.	4.	5.	6.
Puliyur TP	10.239	20.987	-	31.226	8.764	39.990
Uppidamangalam	7.100	38.720	-	45.820	13.120	58.940
Maruthur	8	34.55	2.95	45.50	0	45.50
Nangavaram	2.750	18	-	-	-	20.750
Total	28.089	112.257	2.95	122.546	21.884	165.180

43.2 ROAD ACCIDENTS

Year : 2016-17

SI.No.	Name of the Block/Municipality	Total Number of Accidents			No. of persons injured	Number of persons death
		Fatal	Non Fatal	Total		
1	Karur Subdivision	119	354	473	549	124
2	Karur Rural @Aravakurichi Subdivision	126	265	391	480	138
3	Kulithalai Subdivision	119	295	414	457	129
	Total	364	914	1278	1486	391

Source: District Head Police office.

43.3 TRANSPORT CORPORATIONS

Year: 2016-17

Sl.No. (1)	Name of the Corporations (2)	Year of Formation (3)	Headquarter (4)	District covered (5)	No.of buses as on 31 st March (6)
1.	TNSTC (Kumbakonam) Ltd., Karur Region.	20.06.2013	Karur	Karur	314

Source: Concerned Transport Department

43.4 - SELECT INDICATORS ON OVERALL PERFORMANCE OF STATE TRANSPORT CORPORATIONS

Year: 2016-17

Sl.No. (1)	Item (2)	Details * (3) 2016-17
1	Fleet Strength	314
2	Kilometres operated per day(in Lakhs)	1.42
3	Number of passangers carried per day(in Lakhs)	2.25
4	Fleet utilisation (percentage)	95.421%
5	Kilometre Efficiency(percentage)	106.80 %
6	Kilometre run per litre of Diesel	
	a) City / Town	5.80
	b) Moffussil	5.68
7	Number of routes(As on day)	444
8	Number of new routes introduced during the year	NIL
9	New villages benefited during the year	4
10	Benefited village population	1600
11	Staff Strength	1839
12	Number of Buses constructed & allotted	14

Source: TNSTC- Karur

43.5 RAILWAY LINES AND STATIONS

Year: 2016-17

Sl. No.	Item	Broad Gauge	Meter Gauge	Broad Gauge & Meter Gauge	Total
1	Route Length (in Km.)	87.800	Nil	87.800	87.800
2	Tract Length (in Km.)	99.400	Nil	99.400	99.400
3	Number of Railway Stations	12	Nil	12	12

Source: Concerned Railway Station.

43.6 PORT DEVELOPMENT

1. Major Ports	NIL
2. Intermediate ports	NIL
3. Minor ports	NIL

Vessels entered and Cargo handled (Not applicable)

Name of the Port 1.	Vessels entered 2.	Cargo handled 3.
Major Ports: 1. Chennai 2. Tuticorin	--	--
<u>Intermediate Ports</u> 1. Cuddalore 2. Nagapattinam	--	--
<u>Minor Ports</u> 1. Kilakarai 2. Rameswaram 3. Pamban 4. Colachal 5. Kanniyakumari 6. Valinokkam * Including Transshipment, Cargo and Container cargo	--	--

Source: Concerned Port Office

43.7 AIR PORTS

Year: 2016-17

Sl. No.	Airport	Passengers (in '000')			
		Embarked	Disembarked	Transit	Total
1.	INTERNATIONAL AIRPORT, MADRAS	Nil		Nil	
	a) International				
	b) Domestic				
2.	DOMESTIC AIRPORT	Nil		Nil	-----
	a) Madras				
	b) Coimbatore				
	c) Madurai				
	d) Tiruchirappalli				

Contd...

Cargo Handled (Tonne)			Revenue (Rs. In lakhs)		
Loaded (7)	Unloaded (8)	Total (9)	PAX (10)	Cargo (11)	Total (12)
	--	Nil	-		

Source: Concerned Airport

43.8 PRIVATE TRANSPORT OPERATIONS

Year: 2016-17

Sl.No. (1)	Name of the Transport Operations (2)	
1.	Saravana Road Ways	Karur – pugalur
2.	V.K.Aravind Transport	Karur – Chatrapatti
3.	Palani Transports	Karur – Palani
4.	Parani Transport	Karur – Erode
5.	V.K.A.Sons Ltd.	Karur_ - Trichy
6.	Karur Roadways	Karur – Velur
7.	Dindigul Transports	Karur – Dindigul
8.	Thirupur Karur Transports	Karur – Thirupur
9.	Malaiyamman Roadways	Velur – Trichy
10.	S.M.Bus Service	Karur – Namakkal
11.	V.V.B.Bus Service	Karur – Palami
12.	V.K.A.Transports	Karur – Dindigul
13.	Pasupathiswara Roadways	Karur – Nanjaikalakurichi
14.	Pallapatti Transports	Karur – Dindigul
15.	Vasugi Transports	Karur – Ariyalur
16.	Vasavi Transports	Karur – Tharagampatti
17.	S.M.R.Transports	Karur – Selam
18.	Jothi Transports	Karur – Thirupur
19.	L.G.B.Transports	Thirumagudalur – Tiruchy
20.	Karur Transport	Karur – Erode
21.	Karur Town Transport	Karur – Ayyalur – Kadavur
22.	Kuziliamparai Transport	Karur – Dindigul
23.	Manaparai Transport	Karur – Manaparai
24.	Vijayalakshmi Transport	Karur – Viralimalai
25.	Raja Transports	Karur – Noyyal
26.	V.P.Gopalakrishnan Transport	Karur – Aravakurichi
27.	P.Sulochana Transport	Karur – Dharapuram
28.	T.Viyapuri Transport	Mayanur – Dharapuram
29.	S.Sathish Transports	Trichy – Pallapatti
30.	A.Samiappan Transport	Karur – Trichy
31.	R.Balakrishnan Transports	Velur – Trichy
32.	R.Saradha Transports	Karur – Kadavur
33.	S.Pasupathi Transports	Karur – Jedarpalayam
34.	S .Gunasekaran Transports	Karur – Thirumugadalur
35.	V.T.Kumaravel Transports	Karur – Manaparai
36.	A.Thamilarasan Transports	Karur – Virupatchi
37.	K.M.Palanichamy Transports	Karur – Palayam

Source: Concerned Transport Corporation

44. TOURISM
44.1 PLACES OF TOURIST ATTRACTION

Year: 2016-17

Sl.No. (1)	Tourist Place (2)
1.	Mayanur - Kaveri bed regulator, River side park
2.	Chettipalayam - Amaravathi bed regulator, park
3.	Tirumukkudal - Kaveri-Amaravathi rivers coincide place.
4.	Noyyal - Kaveri-Noyyal rivers coincide place.
5.	Nerur - Sacred madham, Meditation, River side park
6.	Kadavur - Ponniyar dam, park

Source: District Tourist Development Office.



44.2 LIST OF PLACES OF WORSHIP

Year: 2016-17

Sl.No. (1)	Places of Worship (2)
1.	Shree Kalyana Pasupatheeswarar Temple (Thiru Aanilai), Karur
2.	Shree Abayapradhana Ranganathar Temple, Karur
3.	Shree Karuvur Mariyamman Temple, Karur
4.	Thanthondrimalai Shree Kalyana Venkataramanaswamy Temple
5.	Vennaimalai Shree Balathandayuthapani Temple
6.	Pugazhimalai Shree ArupadaiMurugan Temple
7.	Attur Sholiyamman Temple
8.	Vangal Shree Pudhu Vangalamman Temple
9.	Nerur Shree Sadhasiva Bhrameendhraal Temple
10.	Madhukkarai Sellandiyamman Temple
11.	Mahadhanapuram Mahalaksmiamman Temple
12.	Manmangalam Puthu Kaliyamman Temple
13.	Krishnarayapuram Tirukkanmalleswarar Temple
14.	Kadavur Vasantha perumal Temple
15.	Kulithalai Kadambar Temple
16.	Kulithalai Neelameegha perumal Temple
17.	Iyermalai Siva Temple
18.	Shivayam Siva Temple
19.	Lalapet Iyyapan Temple (1st Iyyapa Temple in Tamilnadu)
20.	Lalapet Sri Jaya Anjaneya (300 Years Old)
21.	Togamalai Murugan Temple
22.	Rangamalai Malleeshwarar Temple
23.	Vyakarapuriswarar temple, Puliur - 13 century temple

Source: Concerned Office.

44.3 LIST OF HOTELS AND RESTAURANTS

Year: 2016-17

Sl. No (1)	Hotels (2)	Address	Hotels Phone number
1.	Aarthi Hotels	37, west pradakshnam Road, Karur.	04324 - 236122, 236133
2.	Abiram & Co	41-C, North Street, Karur.	04324-245553
3.	Abirami Hotels	Jawahar Bazaar, Karur	04324-262395
4.	Hotel PLA Amrith Inn	12 A, Covai Road, Karur,	75025 32000
5.	Chola Inn	No.1, Gowripuram, Kovai road, Opp. to Ajantha Theatre, Karur,	04324 240020
6.	Hotel SP Grand	1st Cross Rd, Vaiyapuri Nagar, Ganesha Nagar, Karur,	04324 231188
7.	Hotel Annapoorna	NH44, PeriyaKulathupalayam, Karur,	<u>04324-290755,</u> <u>04324-648752,</u> <u>9944474232</u>
8.	Hotel Alwin Plaza	203 ezhil nagar kovai road near, karur	--
9.	Hotel Amirtha	37, west pradakshnam Road	04324 – 231314 04324-236122.
10.	Alankar Hotel	973/1, Coimbatore Road, Opp Karur Bus Stand, Karur,	04324 241 073
11.	Aruna Hotel	87, West Pradakshnam Road	04324 - 249306
12.		47, Velusamy Puram	04324-225849
13.	Annai Mess	42/A, Kamaraja Puram North	04324 - 237061
14.	Amutha Hotel	737, Jawahar Bazaar	04324 - 261459
15.	Arvind Unavagam	15, Chinnakulathu Palayam	04324 - 221594
16.	Perrys Hotel	122, Kovai Road, Perrys Plaza, Opposite Main Bus-stand Exit, Karur,	04324 241 656
17.	Brindavan Lodge	By-pass Road, <u>Karur</u>	<u>04324-260825</u>
18.	KVR Hotel	123, Jawahar Bazaar, Karur,	04324 264 072
19.	Abirami Hotel	Jawahar Bazaar	04324-262395.

Sl. No (1)	Hotels (2)	Address	Hotels Phone number
20.	Arul Jothi Hotel	Azad Road	4324-261577
21.	Kurunji Hotel	Andan Kovil, Karur	
22.	Hotel Amarjothi	37, West Pradakshnam Road	04324 - 249947.
23.	Hotel Amutham	73-E, Dindugul Road	04324 - 260244.
24.	Hotel Hirange	55 Car St, Karur	04324-261646
25.	Hotel Manoharan	Covai Road, Karur	04324 - 274598.
26.	Hotel Gateway	No.55,Punitha Complex, Bus Stand, Kulithalai,	096595 66622
27.	Alagappa Mess	18-A, Kamtchi Amman Koil West, Karur	04324-236711
28.	Amirtha Hotels	19, Covai Road, Karur	04324 – 231314
29.	M R M Mess	Sivasakthi Nagar, Ramachandrapuram, Karur	04324 - 576204, 257184
30.	Kulandaiappan Unavagam	59, Kamajapuram West, Karur	04324 - 234528
31.	K V R Hotels	123, Jawahar Bazaar,v	04324 - 264072, 264073, 264074
32.	K S Mess	88, Coavi Road, Karur	04324 – 240497
33.	Jeeva Mess	507, Salem Bye Pass Road, Karur	04324 – 227781
34.	Hotel Valluvar Pvt Ltd	71, West Pradakshnam Road, Karur	04324 - 234433, 259453, 234411, 570405
35.	Hotel Udayam	781, Jawahar Bazaar, Karur	04324 – 262519
36.	Hotel Thirunavukarasu	West Pradakshnam Road, Karur	04324 – 239963
37.	Hotel Sekar	Salem Main Road, Karur	04324 – 221781
38.	Hotel Rampriya	10, Bye Pass Road, Karur	04324 – 263280
39.	Hotel Pon Amutha	Old Bye Pass Road, Karur	04324 – 263359
40.	Hotel Perrys	999, Covai Road, Karur	04324 - 240764, 240767, 241656

Sl. No (1)	Hotels (2)	Address	Hotels Phone number
41.	Hotel Padma	159/2, Vaiyapuri Nagar, Karur	04324 – 236040
42.	Hotel Manoharan	Covai Road, Karur	04324 – 274598
43.	Hotel Manohara	60, Jawahar Bazaar, Karur	04324 – 260534
44.	Hotel Hemala	9, Police Lane Street, Karur	04324 - 262923, 262924, 263422, 263423, 263424
45.	Hotel Arun	87, West Pradakshnam Road, Karur	04324 – 249306
46.	Hotel Archana	70, Car Street, Karur	04324 – 264190
47.	Hotel Anand	85, West Pradakshnam Road, Karur	04324 – 231651
48.	Hotel Amutham	73-E, Dindugul Road, Karur	04324 – 260244
49.	Hotel Ammaiappar	Manmangalam	04324 – 220204
50.	Hotel Amirtha	19/11, Covai Road, Karur	04324 – 237676
51.	Hotel Amarjothi	37, West Pradakshnam Road, Karur	04324 – 249947
52.	Gurunji Hotel	28-E, Main Road, Vaiyapuri Nagar, Karur.	04324 - 237676
53.	Cheran Mess	Opp. SP Office, Thanthoni Malai, Karur.	04324 - 256272
54.	Ashok Bhavan Hotel	82, West Pradakshnam Road, Karur.	04324 - 249566
55.	Aravind Unavagam	Semmadai, Karur.	04324 - 222233
56.	Aravind Unavagam	15, Chinnakulathu Palayam, Karur.	04324 – 221594
57.	Aruna Hotel	47, Velusamy Puram, Karur.	04324 - 225849
58.	Sangeetha Restaurant	West Pradakshnam Road	04324 - 234411, 234433

Sl. No (1)	Hotels (2)	Address	Hotels Phone number
59.	Amaravathi Garden Restaurants	7, Annamalai Street	04324 - 236142
60.	Amutham Restaurant	Covai Road	04324 - 240797
61.	Pon Amutha Lodge	73, 75, Old Bye Pass Road, Karur,	04324-263359
62.	Arasee Lodge	Jawahar Bazar, Makkal Pathai, Karur,	04324-262663, 04324-263663 9842910022
63.	SS Lodge	Muruganathapuram S, Madavilagam, Karur,	04324-249566
64.	Lodge Venkatesh	Old Bye Pass Road, Karur	--
65.	KCM Lodge	Kcm Towers, Back To Bus Stand, Anna Salai, Karur.	04324-238535
66.	Sri Palaniappa Lodge	Jawahar Bazaar, Karur	04324-261019
67.	The Residency	179 Coimbatore Road Allwin Nagar, Karur,	04324 240099
68.	PLA Residency	National Highway 67, Near Bus Stand,kamakshi amma gudi, Karur,	04324 230960
69.	NTS Palace	181/A, South Kovai road, Near Apollo Hospital, LGB Nagar, Karur,	04324 241079
70.	Aravind Residency	179 Coimbatore Road Allwin Nagar, Karur, 639002	04324 - 240099
71.	PLA Ram residency	National Highway 67, Near Bus Stand,kamakshi amma gudi, Karur,	04324 230960



44.4 LIST OF TRAVEL AGENTS

Year: 2016-17

Sl.No. (1)	List of Travel Agents (2)
01	Karur Call Taxi
02	Travel world
03	Selvi travels
04	Bharathi cabs Pvt Ltd
05	Joy travels
06	Praveen travel Pvt Ltd
07	Vivegam travels
08	KPN travels India Ltd
09	Vetri trvels
10	Aishwaraya travels
11	KPN travel
12	Iswarya travels & Auto consulting
13	Annamalai coach
14	Sri Balaji travels
15	Senthil travels
16	Kumaran travels
17	SMT travels
18	Kalki tours & travels
19	AS travels
20	Gokul travels & Jewellers
21	Vanisri travels
22	SR travels
23	Evergreen travels
24	Sanjoy travels
25	Sri sai travels
26	Jayam travels
27	Sri Karthikeya travels
28	Asveens Air travels
29	Sri travels
30	Siva 1 racing travels
31	Pricol travels limited
32	Karur Air travels
33	Bharani xerox E.Ticket shop
34	Senthil travels
35	AM travels

Sl.No. (1)	List of Travel Agents (2)
36	ABEE saran
37	JB travel
38	Karur Baba travels
39	Akash travels & xerox
40	Maha travels
41	Sree vinayaga travels
42	Vamana Agencies
43	API travels
44	PN travels
45	Supthagiri travels
46	Vinayaga travels
47	Sri Ettugaiamman transports
48	Annai travels
49	Saraswathi travels
50	Sri SAI travels
51	Subam travels
52	Sri Kuberan Minerals & Sri kuberan travels
53	Sri Krishna travels
54	E.Ticket travel shop
55	RR travels
56	Sudha travels
57	Blue link service
58	Jaya sree cabs
59	Murugan travels
60	SV travels & transports
61	Veeramalai travels
62	VS travels
63	Srimurugan travels
64	Palnimurugan travels
65	Prahash Air travels
66	Sri palsarsvathi travels
67	Jeyanika travels
68	Amj travels
69	Sona travels
70	Sri Balasaraswathi travels
71	Ayesha travels
72	Sasi travels
73	Tamilarasi travels

Sl.No. (1)	List of Travel Agents (2)
74	Sri annalakshmi travels
75	Indian travels
76	Vishnu Air travels
77	Sri vishnupriya travels
78	Subam travels
79	Rocky travels
80	Muthusamy travels
81	Sri Amman travels
82	Harish travels
83	Abinav travels
84	Muthu travels
85	Sri Samaiyapurathal travels
86	T.K. travels
87	Dhanabalan travels
88	Vishnu Air travels
89	Selvamithra tours & travels
90	Palanimurugan transports
91	Thiyagu travels
92	Ammu auto consulting & travels
93	GJ Cars & travels
94	Keerthi travels
95	Dhanalakshmi van service
96	Indian coach
97	GK travels
98	Jayapaul.P travels
99	Cosmos travels
100	Balasubramaniam travels
101	Ponnumani travels
102	Asveens air travels Pvt ltd
103	JR travels
104	Sri Vijay vishnu travels
105	Chilamban omni van travels
106	SK travels
107	Sri ram tour and travels
108	Sri murugan travels
109	BR travels
110	Pradikya travels
111	Sri amman travels

Sl.No. (1)	List of Travel Agents (2)
112	Visalini travels
113	Annamalaiyar travels
114	Sobika travels
115	Rahman travels
116	Sivasakthi Grill works
117	Manchakulathu avaliya mohammad ali travels
118	Seran travels
119	Sri Devi travels
120	Thirumurugan transport
121	Heehar auotos travels
122	Ravi travels
123	KSS travels
124	Dheen Huj services
125	RPM Mugesh travels
126	MSM Maluksha travels
127	Madan travels
128	Velmurugan travels
129	PSP cabs travels
130	Rula bus stop travels
131	Santhosh travels
132	Hiremecar.com
133	Brahmaand holidays Pvt ltd
134	Bharat teerth yatra
135	Desert Riders Excursion
136	Funz Trip Pvt ltd
137	Tour in travels.com
138	Aapka Holidays Ltd
139	Travel India
140	SS travels
141	Trip IQ travels
142	Explore your holidays
143	Nepal tours & travels

Source: Concerned Office.



44.5 TRAIN AND SERVICE TIMING 2016-17

2011-12No	Place of Dept.	Place of Arrl.	Arrl. to Karur	Dept. from Karur	Remarks
16787	Tirunelveli	Jamudavi	00:05	00:10	Express, Tue,Sat
16733	Rameswaram	Okha	02:40	02:45	Experss Sat
16609/11	Nagercoil / Thoothukudi	Coimbatore	03:42	03:45	Express Daily
12690	Nagercoil	Chennai	04:12	04:15	Express, Mon
16859	Egmore	Mangalore	06:17	06:20	Express Daily
56841	Trichy	Erode	09:00	09:15	Passenger Daily
76833	Trichy	Karur	11:35	-	Passenger Expt. Sunday
56826	Tirunelveli	Erode	12:30	12:40	Passenger Daily
16340	Nagercoil	Mumbai	14:20	14:25	Express Mon,Tue,Wed,Fri
56847	Trichy	Palghat Town	14:30	14:35	Passenger Daily
56319	Nagercoil	Coimbatore	16:05	16:10	Passenger Daily
56843	Trichy	Erode	17:55	18:00	Passenger Daily
12083	Mailaduthurai	Coimbatore	18:18	18:20	Jan Shatabti Express Except Tue
76835	Trichy	Karur	20:30	-	Passenger Except Sunday
16187	Karaikkal	Ernakulam	21:36	21:40	Express Daily
16231	Mayiladuthurai	Mysore	21:57	22:00	Express,Daily
16235	Tuticorn	Mysore	22:30	22:35	Express,Daily
16857	Puduchery	Mangalore	22:17	22:20	Express, Except Sat
16232	Mysore	Mayiladuthurai	02:05	02:10	Express Daily
16188	Ernakulam Jn.	Karaikkal	05:52	05:55	Express Daily
76836	Karur	Trichy	-	06:55	Passenger Except Sun
56844	Erode	Trichy	09:00	09:05	Passenger Daily
12084	Ciombatore	Mailaduthurai	09:23	09:25	Jan Shatabti Express Except Tue
56848	Palghat	Trichy	11:38	11:40	Passenger Daily
76834	Karur	Trichy	-	15:30	Passenger Expt. Sunday
56842	Erode	Trichy	17:55	18:00	Passenger Daily
16860	Mangalore	Chennai Egmore	19:55	20:00	Express Daily
16858	Mangalore	Puduchery	03:20	03:25	Express Monday
12689	Chennai	Nagrcoil	01:30	01:35	Express Saturday
16236	Mysore	Tuticorin	04:35	04:40	Express Daily
16788	Jamutawi	Tirunelveli	14:47	09:50	Express Sun,Thurs
56320	Coimbatore	Nagercoil	11:20	11:25	Passenger Daily
16734	Okha	Rameswaram	13:00	13:35	Express Thursday
56825	Erode	Tirunelveli	14:15	14:20	Passenger Daily
16339	Mumbai GST	Nagercoil	18:20	18:25	Express Mon,Thu, ,Fri,Sat
16610 /12	Coimbatore	Nagercoil / Thoothukudi	23:35	23:40	Express Daily
17315	Vasco-da-Gama	Velankani	06:18	06:20	Express (Tue)
19567	Thoothukudi	Duvaraga	04:40	04:45	Vivek Express (Mon)
16618	Coimbatore	Rameswaram	22:30	22:35	Express, Tue,
16001	Chennai Central	Palani	3:50	3:55	Express Daily
16858	Mangalore	Pandichery	3:20	3:25	Express, Monday
16606	Coimbatore	Mannarkudi	2:47	2:50	Express Daily
16617	Rameswaram	Coimbatore	2:40	2:45	Express, Thursday
16002	Palani	Chennai Central	21:05	21:10	Express Daily
16857	Pandichery	Mangalore	22:20	22:25	Express, Saturday
16615	Manarkudi	Coimbatore	00:22	00:25	Express Daily

45. Vital Statistics

45.1 BIRTHS AND DEATHS REGISTERED

Year: 2016-17

Sl.No. (1)	Name of the Block / Municipality (2)	Live Births Registered (3)	Deaths Registered (4)
1.	Karur Municipality	4995	1831
2.	Kulithalai Municipality	1227	229
3.	Karur Block	638	1239
4.	Thanthoni Block	197	698
5.	Aravakurichi Block	478	925
6.	Paramathi Block	246	913
7.	Kulithai Block	376	743
8.	Thogmalai Block	619	659
9.	Kadavur Block	530	618
10.	Krishnarayapuram Block	861	963
	TOTAL	13167	8818

Source: D.D., Health Services

45.2 BIRTH, DEATH AND INFANT MORTALITY RATES

Year: 2016-17

Birth Rate (1)	Death Rate (2)	Infant Mortality (3)
11.6	5.7	11

Source: D.D., Health Services

45.3 DEATH BY CAUSES

Year: 2016-17

Sl.No. (1)	Name of the Cause for Death (2)	No.of Deaths (3)
-	Nil	8818

Source: Concerned Office.

46. Voluntary services

46.1 LIST OF VOLUNTARY SERVICES AVAILABLE IN THE DISTRICT FOR THE DEVELOPMENT OF RURAL AND URBAN POPULATION

Year: 2016-17

Sl. No (1)	Name of the NGO (2)	List of Voluntary Service (3)	Phone no.& E.Mail (4)
1.	ABCD	Association of Boodhan and Community Development, Kurumbapatti, Balaviduthy post, Tharagampatti(via), Kulithalai-621311.	PP:04323-51210 E.Mail:abcd @yahoo.com
2.	AREDS	Association for Rural Education and Development of Socity, Kattalai, Renganathapuram post, Mayanur(via), Krishnarayapuram Taluk, Karur-639108	350618,350617, 350966,350950 Aravanapettai Trg 350399 E.Mail:areadsamy@ net3vsnl.net.in
3.	GRAMIUM	112B, Cauveri Nager, P.B.18, OPP.To Library, Kulithalai-639104. Karur.	04323-22842,23708, 04323-23709 cell:98424-23708 E.Mail:gramnara@Yahoo.co.in
4.	GRAMODAYA	P.B.No.6, Manaparai-621306, Trichy Dt.	04332-62748,60432,60630,60513 cell:98424-60630 Fax:0091-4332-60070 E.Mail:gramodaya@satyam.net.in
5.	ISS	Inba Seva sangam, Sevapur post, Tharagampatti(via),Kulithalai-621311, Karur District.	04332-79227,79228,79229 E.Mail:inbaseva@yahoo.co.in
6.	SEPAD	Society for Education and Peoples Action for Development, Union Office Road	383388/383188
7.	YARD		pp:04320-42744,38449,38264 E.Mail:pillayard@yahoo.co.in
8.	LEAD		341024 cell:9842451234 Panjapatty:04323-44447 E.Mail:radha@md3vsnl.net.in
9.	PSYCHO		349842,cell:98430-49484 E.Mail:chistranj@hcl infinet.net.in

Source: Concerned Organisation.

47. WATER WORK AND SUPPLY
47.1 NO. OF SCHEMES OPERATED IN THE DISTRICT

Year: 2016-17

Sl.No.	Name of the Schemes	No.of the Programmes in the Schemes
1	Individul power pump scheme – MNP & NRDWP	-
2	Indiviul power pump scheme – Quality affected Habitations	-
3	Water Supply to Schools	-
4	Rejuvenation works for School	-
5	Water supply to Primary Health Centre	-
6	Construction of Check dam	-
7	Roof Top Harvesting	-
8	Shaft	-
9	Maintenance of Combined Water Supply Schemes	12
10	Rejueetion works for Cwss	-
12	Water supply improement scheme to krishnarayapuram town panchayat	1

Source: E.E.TwAD.Rws Division, Karur.

47.2 NO.OF WORKERS ENGAGED IN THE WATER WORKS AND SUPPLY

Year: 2016-17

Sl.No. (1)	Name of the Schemes (2)	No.of Workers engaged in water works and supply (3)
1.	RURAL WATER SUPPLY SCHEME	Nil

Source: concerned Office

47.3 NO.OF HOUSE CONNECTIONS, FOUNTAINS

Year: 2016-17

Sl.No. (1)	Name of the Blocks / Municipalities (2)	No. of House water connections (3)
1.	KARUR MUNICIPALITY	42098
2	KULITHALAI MUNICIPALITY	1779
3.	KARUR BLOCK	11776
4.	THANTHONI BLOCK	5015
5	ARVAKURICHI BLOCK	1232
6	K.PARAMATHI BLOCK	1297
7	KULITHALAI BLOCK	2888
8	THOGAMALAI BLOCK	5093
10	KADVUR BLOCK	1342

Source: Concerned Department

Deputy Director of Statistics,
Karur.