



Census of India 2011

MANIPUR

SERIES-15

PART XII-A

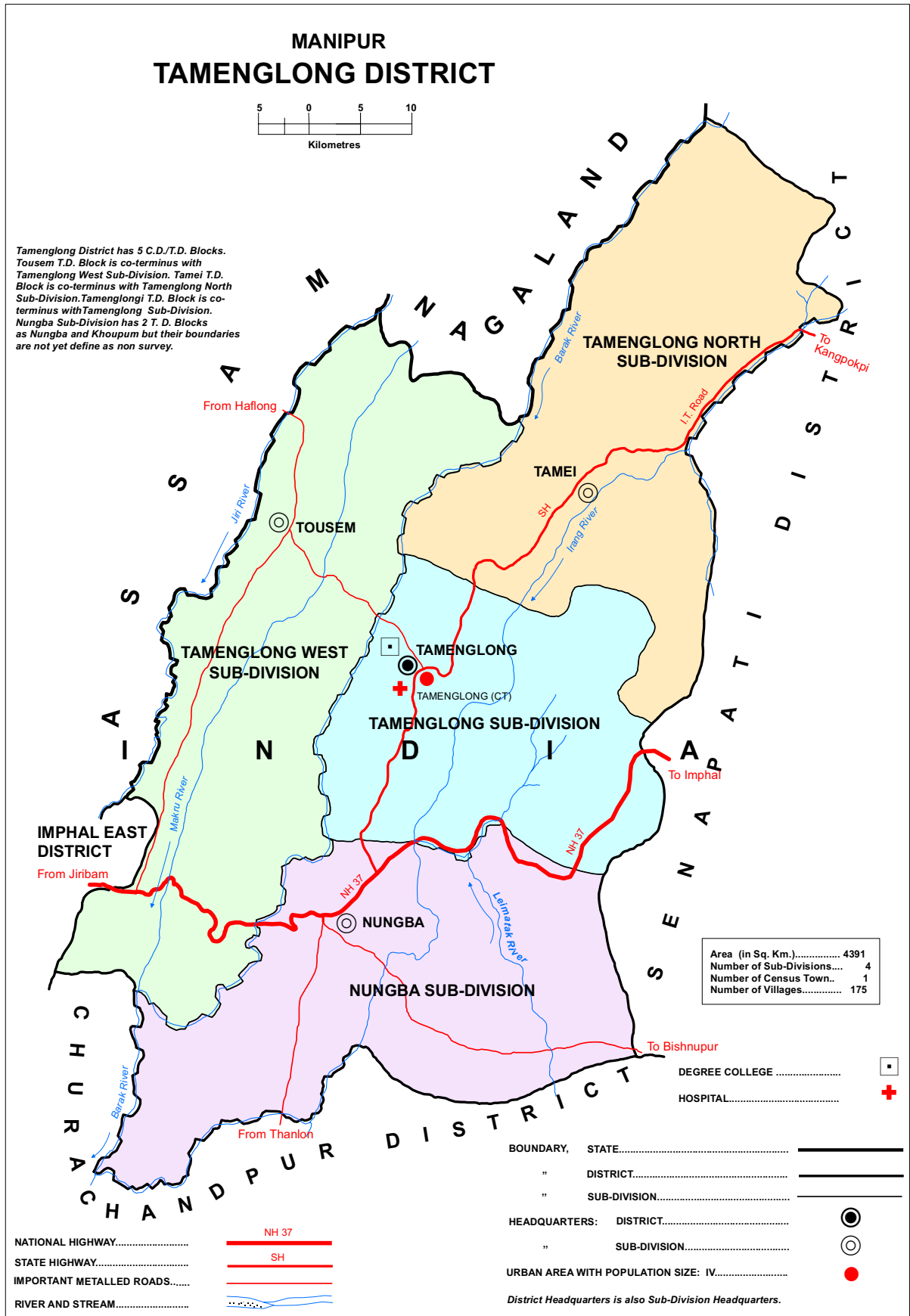
DISTRICT CENSUS HANDBOOK

TAMENGLONG

VILLAGE AND TOWN DIRECTORY



**DIRECTORATE OF CENSUS OPERATIONS
MANIPUR**





CENSUS OF INDIA 2011

MANIPUR

SERIES-15

PART XII- A

DISTRICT CENSUS HANDBOOK

TAMENGLONG

VILLAGE AND TOWN DIRECTORY



Directorate of Census Operations
Manipur



Khoudong waterfall

Along the river Barak there are seven waterfalls in series at close range. The picture is at the third step of the waterfall. One of them is Khoudong waterfall; Khoudong has an exotic look with the blue greenish water. Such paradise exist untouched by human hand, one may often see animals such as deer and monkey, and a must see for a water sport lovers for rafting and picnicking.

Contents

	Pages
District Map	3
Mottif	7
Contents	9
Foreword	11
Preface	13
Acknowledgements	15
History and Scope of the District Census Handbook	17
Brief History of the District	19
Analytical Note	
(i) Physical features	22
(ii) Census Concepts	23
(iii) Non-Census Concepts	28
(iv) 2011 Census findings	32
(v) Brief Analysis of Primary Census Abstracts data based on 1 to 35	33
(vi) Brief Analysis of Village Directory and Town Directory data base on 36 to 45	51
(vii) Major social and cultural events, natural and administrative developments and significant activities during the decade	58
(viii) Brief discription of places of religious, historical or archaeological importance Brief discription of places of religious, historical or archaeological importance in villages and places of tourist interest in the towns of the district	60
(ix) Major Chareteristics of the Districts, contribution of the district in the form of any historical figure associated with the District	63
(x) Scope of Village and Town Directory-column headingwise explanation and coverage of data	63
Village and Town Directory	
Brief Note on Village and Town Directory	65
Section I -Village Directory	
(a) List of Villages merged in town and outgrowths at 2011 Census	72
(b) Map of Tamenglong West Sub-division showing tehsil boundary.	76
(c) Alphabetical List of Villages of Tousem T.D Block along with location code 2001 & 2011	77
(d) Village Directory of Tousem T.D.Block	78
(e) Map of Tamenglong North Sub-division showing tehsil boundary.	91
(f) Alphabetical List of Villages of Tamei T.D.Block along with location code 2001 & 2011	92
(g) Village Directory of Tamei T.D.Block	94
(h) Map of Tamenglong sub-division showing tehsil boundary.	108
(i) Alphabetical List of Villages of Tamenglong T.D.Block along with location code 2001 & 2011	109

(j) Village Directory of Tamenglong T.D.Block	110
(k) Map of Nungba Sub-division showing tehsil boundary.	125
(l) Alphabetical List of Villages of Nungba & Khoupum T.D.Block along with location code 2001 & 2011	126
(m) Village Directory of Nungba T.D.Block	140
(n) Village Directory of Khoupum T.D.Block	146
(o) Appendices to Village Directory	
Appendix-I: Summary showing total number of villages having educational, medical and other amenities in villages - C.D.Block level	148
Appendix 1-A : Villages by number of the primary Schools	148
Appendix I-B: Villages by primary, middle and secondary Schools	149
Appendix I-C: Villages with different sources of drinking water facilities available	149
Appendix V: Summary showing number of villages not having Scheduled Caste Population	149
Appendix VI: Summary showing number of villages not having Scheduled Tribes Population	150
Appendix VII-A: List of Villages according to the proportion of the Scheduled Castes to the total Population by ranges	151
Appendix VII-B: List of Villages according to the proportion of the Scheduled Tribes to the total Population by ranges	152
Section II-Town Directory	
(a) Town Directory Statement I- Status and growth history	158
(b) Town Directory Statement II- Physical Aspect and location of Towns, 2009	158
(c) Town Directory Statement III- Civic and other amenities, 2009	158
(d) Town Directory Statement IV- Medical facilities, 2009	159
(e) Town Directory Statement V- Educational, Recreational and Cultural facilities, 2009	160
(f) Town Directory Statement VI- Industry and Banking, 2009	160

FOREWORD

The District Census Handbook (DCHB) is an important publication of the Census Organization since 1951. It contains both Census and non Census data of urban and rural areas for each District. The Census data provide information on demographic and socio-economic characteristics of population at the lowest administrative unit i.e. of each Village and Town and ward of the District. The Primary Census Abstract (PCA) part of this publication contains Census data including data on household amenities collected during 1st.phase of the Census i.e. House Listing and Housing Census. The non Census data presented in the DCHB is in the form of Village Directory and Town Directory contain information on various infrastructure facilities available in the village and town viz; education, medical, drinking water, communication and transport, post and telegraph, electricity, banking, and other miscellaneous facilities. Later on, the Telegraph Services were closed by the Government of India on 15th. July, 2013. The data of DCHB are of considerable importance in the context of planning and development at the grass-root level.

2. In the 1961 Census, DCHB provided a descriptive account of the District, administrative statistics, Census tables and Village and Town Directory including Primary Census Abstract. This pattern was changed in 1971 Census and the DCHB was published in three parts: Part-A related to Village and Town Directory, Part-B to Village and Town PCA and Part-C comprised analytical report, administrative statistics, District Census tables and certain analytical tables based on PCA and amenity data in respect of Villages. The 1981 Census DCHB was published in two parts: Part-A contained Village and Town Directory and Part-B the PCA of Village and Town including the SCs and STs PCA up to Tahsil/Town levels. New features along with restructuring of the formats of Village and Town Directory were added. In Village Directory, all amenities except electricity were brought together and if any amenity was not available in the referent Village, the distance in broad ranges from the nearest place having such an amenity, was given.

3. The pattern of 1981 Census was followed by and large for the DCHB of 1991 Census except the format of PCA. It was restructured. Nine-fold industrial classification of main workers was given against the four-fold industrial classification presented in the 1981 Census. In addition, sex wise population in 0-6 age group was included in the PCA for the first time with a view to enable the data users to compile more realistic literacy rate as all children below 7 years of age had been treated as illiterate at the time of 1991 Census. One of the important innovations in the 1991 Census was the Community Development Block (CD Block) level presentation of Village Directory and PCA data instead of the traditional Tahsil/Taluk/PS level presentation.

4. As regards DCHB of 2001 Census, the scope of Village Directory was improved by including some other amenities like banking, recreational and cultural facilities, newspapers & magazines and 'most important commodity' manufactured in a Village in addition to prescribed facilities of earlier Censuses. In Town Directory, the statement on Slums was modified and its coverage was enlarged by including details on all slums instead of 'notified slums'.

5. The scope and coverage of Village Directory of 2011 DCHB has been widened by including a number of new amenities in addition to those of 2001. These newly

added amenities are: Pre-Primary School, Engineering College, Medical College, Management Institute, Polytechnic, Non-formal Training Centre, Special School for Disabled, Community Health Centre, Veterinary Hospital, Mobile Health Clinic, Medical Practitioner with MBBS Degree, Medical Practitioner with no degree, Traditional Practitioner and faith Healer, Medicine Shop, Community Toilet, Rural Sanitary Mart or Sanitary Hardware Outlet in the Village, Community Bio- gas, Sub Post Office, Village Pin Code, Public Call Office, Mobile Phone Coverage, Internet Cafes/ Common Service Centre, Private Courier Facility, Auto/Modified Autos, Taxis and Vans, Tractors, Cycle-pulled Rickshaws, Carts driven by Animals, Village connected to National Highway, State Highway, Major District Road, and Other District Road, Availability of Water Bounded Macadam Roads in Village, ATM, Self-Help Group, Public Distribution System(PDS) Shop, Mandis/Regular Market, Weekly Haat, Agricultural Marketing Society, Nutritional Centers (ICDS), Anganwadi Centre, ASHA (Accredited Social Health Activist), Sports Field, Public Library, Public Reading Room, Assembly Polling station, Birth & Death Registration Office. In the Town Directory,

seven Statements containing the details and the data of each Town have been presented viz.; (i)-Status and Growth History of Towns,(ii)- Physical Aspects and Location of Towns, (iii)-Civic and other Amenities, (iv)- Medical Facilities, (v)-Educational, Recreational & Cultural Facilities, (vi)- Industry & Banking, and (vii)- Civic & other amenities in Slums respectively. CD Block wise data of Village Directory and Village PCA have been presented in DCHB of 2011 Census as presented in earlier Census.

6. The data of DCHB 2011 Census have been presented in two parts, Part-A contains Village and Town Directory and Part-B contains Village and Town wise Primary Census Abstract. Both the Parts have been published in separate volumes in 2011 Census.

7. The Village and Town level amenities data have been collected, compiled and computerized under the supervision of Shri Balwant Rai Joint Director of Census Operations, Manipur. The task of Planning, Designing and Co-ordination of this publication was carried out by Dr. Pratibha Kumari, Assistant Registrar General (SS) under the guidance & supervision of Dr. R.C.Sethi, Ex-Addl. RGI and Shri Deepak Rastogi present Addl.RGI. Shri A.P. Singh, Deputy Registrar General, (Map) provided the technical guidance in the preparation of maps. Shri A.K. Arora, Joint Director of Data Processing Division under the overall supervision of Shri M.S.Thapa, Addl. Director (EDP) provided full cooperation in preparation of record structure for digitization and validity checking of Village and Town Directory data and the programme for the generation of Village Directory and Town Directory including various analytical inset tables as well as Primary Census Abstract (PCA). The work of preparation of DCHB, 2011 Census has been monitored in the Social Studies Division. I am thankful to all of them and others who have contributed to bring out this publication in time.

(C.Chandramouli)
Registrar General &
Census Commissioner, India

New Delhi.

Dated:- 16-06-2014

Preface

The District Census Handbook is an important set of census publication of the census organization and are widely used by the State Government and its district level and other officers for Planning, development and administrative purposes as well as by a large cross section of data users like academicians, scholars, researchers and other non- governmental agencies. This volume presents the Village and Town Directory under part A and the Primary Census Abstract under part B. The village Directory gives each village its area, population, educational, medical, and civic and other amenities and land use pattern. The Town Directory gives for each town, the area, population characteristics, physical aspects, communications, municipal finance, educational, medical, civic and other amenities and trade, commerce, industry and banking facilities. The primary census Abstract presents other basic data like number of residential houses and household, literates, Scheduled Caste and Tribes population, Workers by main categories, marginal workers and Non-workers. The data presented under Village and Town Directories were furnished by the Village Officers through the Sub-district collector in respect of rural areas i.e villages and by the Executive officers concerned in respect of urban areas respectively. The data presented under Primary Census Abstract were collected during the census operations by the field workers consisted of Enumerators, Supervisors, Charge Officers and District Census Officers. Question on Sex (Male / Female /others)into three adding code 3 for others during 2011 Census and one additional question was canvass during 2011 Census for marginal workers who worked for less than 6 months by splitting it into two viz. 1) Marginal workers who have worked for 3 months or more but less than 6 months, 2) Marginal workers who have worked for less than 3 months. Thanks are due to all these field officials who have provided the basic data required for the compilation of this volume. The 2011 census DCHB, by and large, followed the pattern of 2001 census in presenting and publication of Primary Census Abstract at the level of Community Development /Tribal Development blocks (CD/TD Blocks) instead of tahsil and sub-divisional level. But as decided the Registrar General and Census Commissioner, India District Census Handbook (DCHB) will be printed into two separate volumes Part – A and Part – B in 2011 Census instead of single volume as was the practice during previous Censuses. I am extremely thankful to Dr. C. Chandramouli, Registrar General and Census Commissioner, India for his guidance and inspiration in bringing out this publication. I am also grateful to Shri D. K Sikri, former Registrar General and Census Commissioner of India for his constant guidance and advice in the initial stage. I am thankful to Dr. D. Roy Chaudhary then Deputy Registrar General (C&T) and Shri P. K. Banerjee for Planning , Designing and Co-ordination of this publication, Mrs. Pritibha Kumari, Assistant Registrar General Social Studies Division, for finalizing data and analytical notes, Shri A. P. Singh, Deputy Registrar General, Map Division for providing technical guidance in preparation of Maps, Shri M.S. Thapa, Additional Director and Shri Anil Kumar, Joint Director, Data processing Division, for record structure and data computerization. I would like to place my heartfelt thanks to all the officers and officials of this Directorate who have played vital role at various stages of census and overall supervision of collection and compilation of this volume. My thanks are also due to Shri Biju Basumatary, Shri R.K. Manisana Singh, Assistant Directors, Dr. M. Manimohon Meetei, Senior Geographer, Shri Pallab Jyoti and Shri Govind Soni, S.I. Grade II and Shri O. Jugindro Singh, Senior Technical Assistant for their painstaking labour and constant involvement in different stages while bringing

out this publication. I would also express my thanks to all those who rendered timely and necessary help at different stages in the finalization of this publication.

Balwant Rai
Joint Director of Census
Operations, Manipur

Acknowledgements

Overall Supervision

- | | |
|----------------|----------------|
| 1. Balwant Rai | Joint Director |
|----------------|----------------|

Drafting and Analysis

- | | |
|-----------------------------|------------------------------------|
| 1. Shri R.K. Manisana Singh | Statistical Investigator, Grade-I |
| 2. O.Jugindro Singh | Senior Technical Assistant (P) |
| 3. Govind Soni | Statistical Investigator, Grade-II |
| 4. Pallab Jyoti Konwar | Statistical Investigator, Grade-II |
| 5. Thai Lanah | Statistical Investigator, Grade-II |
| 6. Dr.Kh Sumati Devi | Sr.Consultant |
| 7. Dr.Th.Amumacha Singh | Sr.Consultant |
| 8. Dr. N.Sanjaoba Singh | Compiler |
| 9. N.Nando Singh | Compiler |

Data Collection & Tabulation

- | | |
|-------------------------|------------------------------------|
| 1. O.Jugindro Singh | Senior Technical Assistant (P) |
| 2. Govind Soni | Statistical Investigator, Grade-II |
| 3. Pallab Jyoti Konwar | Statistical Investigator, Grade-II |
| 4. Thai Lanah | Statistical Investigator, Grade-II |
| 4. Dr.Kh Sumati Devi | Sr.Consultant |
| 5. Dr.Th.Amumacha Singh | Sr.Consultant |
| 6. Dr. N.Sanjaoba Singh | Compiler |
| 7. Md.Feroz Khan | Compiler |
| 8. N.Nando Singh | Compiler |

Computerization Data Entry and Printing

- | | |
|---------------------------|------------------------------------|
| 1. Shri O. Jugindro Singh | Senior Technical Assistant (P) |
| 2. Govind Soni | Statistical Investigator, Grade-II |
| 3. Pallab Jyoti Konwar | Statistical Investigator, Grade-II |

Mapping Works

- | | |
|----------------------------|-------------------|
| 1. Dr. M. Manimohon Meetei | Senior Geographer |
| 2. W. Kumar Singh | Sr. Draughtsman |

History and Scope of District Census Handbook

The need of data at the grass root level for the administrative and planning purposes at sub micro level as well as academic studies prompted the innovation of District Census Handbook. District Census Handbook is a unique publication from the Census organization which provides most authentic details of census and non-census information from village and town level to district level. The District Census Handbook was firstly introduced during the 1951 Census. It contains both census and non census data of urban as well as rural areas for each district. The census data contain several demographic and socio-economic characteristics of the lowest administrative unit i.e. of each village and town and ward of the district. The non census data comprise of data on availability of various civic amenities and infrastructural facilities etc. at the town and village level which constitute Village Directory and Town Directory part of the DCHB. The data of DCHB are of considerable importance in the context of planning and development at grass-root level.

In 1961 census DCHB provided a descriptive account of the district, administrative statistics, census tables and village and town directory including Primary Census Abstract. This pattern was changed in 1971 Census and the DCHB was published in three parts: Part-A related to village and town directory, Part-B to village and town PCA and Part-C comprised analytical report, administrative statistics, district census tables and certain analytical tables based on PCA and amenity data in respect of villages. The 1981 census DCHB was published in two parts: Part-A contained village and town directory and Part-B the PCA of village and town including the SCs and STs PCA up to tahsil/town levels. New features along with restructuring of the formats of village and town directory were added into it. In Village Directory, all amenities except electricity were brought together and if any amenity was not available in the referent village, the distance in broad ranges from the nearest place having such an amenity,

was given. The pattern of 1981 census was followed by and large for the DCHB of 1991 Census except the format of PCA. It was restructured. Nine-fold industrial classification of main workers was given against the four-fold industrial classification presented in the 1981 census. In addition, sex wise population in 0-6 age group was included in the PCA for the first time with a view to enable the data users to compile more realistic literacy rate as all children below 7 years of age had been treated as illiterate at the time of 1991 census. One of the important innovations in the 1991 census was the Community Development Block (CD Block) level presentation of village directory and PCA data instead of the traditional tahsil/taluk/PS level presentation.

As regards DCHB of 2001 Census, the scope of Village Directory was improved by including some other amenities like banking, recreational and cultural facilities, newspapers & magazines and 'most important commodity' manufactured in a village in addition to prescribed facilities of earlier censuses. In Town Directory, the statement on Slums was modified and its coverage was enlarged by including details on all slums instead of 'notified slums'.

The scope and coverage of Village Directory of 2011 DCHB has been widened by including a number of new amenities in addition to those of 2001. In the Town Directory, seven Statements containing the details and the data of each town have been presented viz.; (i)-Status and Growth History of towns,(ii)- Physical Aspects and Location of Towns, (iii)-Civic and other Amenities, (iv)-Medical Facilities, (v)-Educational, Recreational & Cultural Facilities, (vi)- Industry & Banking, and (vii)- Civic & other amenities in Slums respectively. CD Block wise data of Village Directory and Village PCA have been presented in DCHB of 2011 census as presented in earlier census. The data of DCHB 2011 Census have been presented in two parts, Part-A contains Village and Town Directory and Part-B contains Village and Town wise Primary Census Abstract. Both the Parts have been published in separate volumes in 2011 Census.

Brief history of the District

Till the time of 1961 Census Manipur was a Union Territory and the whole territory was treated as one district. Under Manipur Govt. Order No.20/39/69-D, dated 12th Nov.1969 the whole state was recognised and divided into 5 districts and 25 Sub-divisions. Since then Manipur West District (present name as Tamenglong) came into existence.

Under the extraordinary Manipur Gazette Notification No. 174 August 5, 1983 (Manipur Government Order no. 43/2/81-R(Pt) dated 15.7.83) the names of all districts of Manipur were changed after the names of each district headquarters and thereby Manipur West District became to be known as Tamenglong District by virtue of Tamenglong being the district headquarters. It continues to contain all the former 4 (four) sub-divisions. In each sub-division of the district there is one Tribal Development Block, in short each sub-division is coterminous with each T.D.Block where Nungba sub-division has 2 TD Block in 2011 Census. In Tamenglong district there is one census town for 2011 Census in Tamenglong Sub-division.

The history of Tamenglong District is mostly the history of Kabui people who form the majority of its population. The origin of Kabui is lost in obscurity but some traces of its origin can be had from its ancient folklore, literature, song and stories narrated by their forefathers.

According to some scholars dealing with Kabui folklore and antiquity, the name of the present Tamenglong was Lianglong, "Liang" means in Kabui language "peace and tranquility" and "long" means "village". During the reign of king Paikhomba in 15th century A.D. the name of the village was given as Tamenglong.

Of all the different ethnic groups, which inhabit the district, Kabui is the most predominant. The Kabuis believe that they came out of a cave known as MACHOU TAOBE and the cave is still believed to be their original home. The cave is said to be located at Makhen or Makhan village in the Mao area of Senapati district of this state. As per folklore the tribe spread out from the said village and

consequently a number of villages along the western hill ranges sprang up. A number of ruins of Kabui settlements are still traceable in the hill ranges to the southwest of the Manipur valley. For a number of generations the Kabuis are said to have been living as a predominant tribe over the entire hill ranges lying to the west of the valley. But in the course of time when intertribal feuds became frequent for supremacy over one another a considerable portion of the Kabui population began migrating towards the north.

During the pre-Independence days the district witnessed freedom movement under the leadership of Gaidinliu who was honoured with the title of "Rani" by Pandit Jawaharlal Nehru, the first Prime Minister of India for her revolt against British imperialism. Gaidinliu was born on 26th January 1915 at Nungkao. She organised a Naga Army and challenged the British Imperialism. Her influence even spread to Maram Nagas of Mao. She spent 14 years in British Jails till Independence of India. She was also awarded Padma Bhusan in 1982. Another Naga leader of the district remembered till today is Jadonang, a young Kabui mystic of Puilon (Kanbiron) village for his attempted reformation affecting the religious belief and socio-cultural life of the Kabuis.

Administrative set up

The District is located in the western region of the State and forms one of the five hill districts of Manipur. It is bordering with Senapati district on the North-East and East, with Nagaland on the North, with Churachandpur on the South; with Jiribam Sub-division of Imphal East District on the South-West and Assam on the West. The District is administratively headed by a Deputy Commissioner also known as District Collector/Magistrate. He is assisted by an Additional Deputy Commissioner. There are revenue sub-divisions (taluka) each headed by a Sub-Divisional Officer. As each Tribal Development Block is co-terminous with the Sub-Divisions. Where Nungba sub-division has 2 Tribal Development Blocks namely Nungba and Khoupum TD Blocks, the SDOs, are concurrently Block

Development Officers (BDOs) for their respective jurisdictions. The smallest administrative unit just below a Sub-Division is headed by a Sub-Deputy Collector.

The Sub-division wise figures are presented below:

Name of Sub- division	Headquarter
1. Tamenglong West	Tousem
2. Tamenglong North	Tamei
3. Tamengloong	Tamenglong
4. Nungba	Nungba

Name of TD Block	Headquarter
Tousem	Tousem
Tamei	Tamei
Tamenglong	Tamenglong
Nungba	Nungba
Khoupum	Khoupum

Name of Sub-division	No. of Towns	No. of Villages
1. Tamenglong West	Nil	53
2. Tamenglong North	Nil	30
3. Tamengloong	Nil	34
4. Nungba	Nil	57
Tamenglong District	Nil	174

The District administration is supervised by a Hill Commissioner who looks after other hill districts as well as from his office located at the State Capital. The District Police is headed by a Superintendent of Police. There are a number of other District level Officers whose offices are located at Tamenglong District Headquarter. There is no Statutory Town but have a Census Town in the district for 2011 Census. There is 5th Manipur Rifles Battalion, headed by a Commanding Officer, with its Headquarter at Tamenglong. The Judicial administration is headed by Chief Judicial Magistrate.

Analytical Note

Physical Features**Location and Size**

The Tamenglong district occupies the north - western portions of the state and lies between latitudes 24⁰ 30' N to 25⁰ 27' N and longitude 93⁰ 55' 48" E approximately. The district is surrounded to the north - east and east by Senapati district, north by Nagaland state, south by Churachandpur district, south-western by Jiribam sub-division of Imphal East district and west by Assam state. The total area of the district is 4,391 sq.km and occupies 3rd position in size of the districts of Manipur. The district is generally sloping towards south.

Physiography

The major topographical features of the district are rugged hilly terrain. According to the Regional Divisions of India 1991, the district is divided into 3 hilly regions, i.e. (i) Northern Hilly region (ii) Western Hilly region and (iii) Eastern Hilly region, based on geology, soils, topography, climate and natural vegetation. The northern hilly region occupies the portions of the Tamenglong North and Tamenglong sub-divisions between the Barak and the Irang rivers. This region consists of three parallel hill ranges stretching north-south directions. The Sintongbung range as high as 2,437 meters above the mean sea level stretches in the east and meets the Laikot (2,832) peak, which is located at the dividing point between the Senapati and Tamenglong districts. The middle range stretches as high as 2,190 meters near Santing and the last range in the west stretches 1,428 metres high near Nalong. The important peaks of the region are Chabamlong (2,093), Thuyang Waichong (1,960), Kadi (1,810), Kawailong (1,741), Khongjang (1,615), Chaton (1,578), Molsong (1,572), Lenlong (1,222), Dunnong (1,152), Ileng (1,135), Old Tamenlong (1,135), etc. The western hilly region has three parallel hill ranges also stretching towards north - south direction. The west one divides the Jiri and the Makru rivers. The highest peak located in this range is 2,080 metres high at Thingdoi and the other peaks are Phoklong Khullen (1,434), Cheplum (1,030), Tuithang (719), etc. The second range divides the Makru and the Barak rivers and maximum relief is 1880 metres near New Magulong. The important peaks of the range are Jingning (1,798), Chaojing (1,355), Kaimai (1,142), Phellong (1,105), Namtiram (1,082), Atengba (1,053), Aziuram (1,007), Vamchengphai (1,001), Sibilong (965), etc. The last one separates the Barak and the Irang rivers and the major peaks are Kamlengching (1,499), Nubut (1,252), Okolong (812), etc. The eastern hilly region occupies east of the Irang river of the portion of Tamenglong and Nungba sub-divisions. The northern portion of the region has

rounded hilly range with maximum relief upto 2,241 metres high. The other peaks of the range are Phakbanglong (1,853), Toubam Mol (1,679), Lungjanglong (1,600), Kajinglong (1,558), etc. Spring and waterfalls (about 200 metres) are seen here and there in this range. The Koubru range stretching north - south direction separates this region from Senapati district. The maximum height of the Koubru range is 2,348 metres. Other shorter ranges stretching both north - south and east-west directions are also found in this region and other peaks are Phourungba (1,854), Nungthek (1,805), Khaukong (1,608), Lakhong Kabui (1,512), Gaidimjang (1,488), Tashobut (1,451), Phungsang (1,040), etc. Contours are comparatively dense in the upper portions of the district and varying from 100 metres to 2400 metres with 100-metres- contours intervals.

Drainage

The Barak river and its tributaries such as the Jiri river and the Makru river in the west and the Irang river with her tributary like Leimatak river, etc., in the east drain the entire regions of the districts. It is rising from the Liyai Khunou village of the Paomata sub division of Senapati district and flows towards south - west. More than half of the total length of the Barak river flowing in Manipur runs in the district. The upper portion of this river flowing in the district forms state boundary of Nagaland and Manipur states for about 35 kms. This river also forms district boundary of Churachandpur and Tamenglong districts (nearly 25 kms.) and then flows towards south and after meeting the Tuivai river at Tipaimukh, it is turned towards north. The Jiri river rises from the height of 1,953 metres above the mean sea level near Thenbung village of Assam state and flows towards south and meets the Barak river at Jirimukh. It forms the state boundary between Assam and Manipur of nearly 85 kms long. After joining the Jiri river, the Barak river turns towards west and runs upto Sylhet district of Bangladesh as the Surma river and joins with the Bhramaputra river at Comilla district of Bangladesh. The Makru river rises from the Thingdoi Peak (2,080 metres) situated in the north - western corner of the district and flows towards south and join the Barak river at the boundary of Churachandpur and Tamenglong districts. The length of this river is about 80 kms. The Irang river starts from Sintongbung range (near Shogyangjang Kuki village - 2,249 metres) and flows towards south along the Imphal Tamenglong districts. A small stream called Noaki rising from the Koubru (2,561 metres) hill of senapati district flows towards north and divide the two districts of Senapati and Tamenglong and meets

the Irang river near Thengjeng. The Irang river is then flowing southwards parallel to the highway upto Songpram and then cross the National Highway 53 at Tingjang and further turns westwards from Vantungbung and forms district boundary of Churachanpur and Tamenglong joins the Barak river near Gailon village . The length of the Irang river from the source to joining point is about 160 kms. The Leimatak river rises from the Mount Mamun Lhang (1,699 metres) of the Churachandpur district and flows towards north and falls to the Irang river near Tamlok village . Major portions of this river courses (about 33 kms) run in the south – eastern regions of Tamenglong district. The Irang river , a branch of the Irang river starts from the Nurathen village about 1,100 metres height and flows southwards. After crossing the National highway 53, it turns towards west along with the highway and again turns towards south and joins the Leimatak river near Tamok village running about 30 kms. The Tupui river starts from the Jouzangtek village (about 1,00 metres) and after running about 28 kms northwards falls into the Irang river at Noney. This river crosses the NH 53 and flows along the highway for about 10 kms .The Yai river rises from the Koubrur range (2,348) and flows towards south. After running about 27 kms, it empties itself into Tupui river at Tupui village.

Minerals and Mining

The geology of the district is similar to Barail series and Simrang formation (Garo Hills) with Surma Series and Baghmara formation (Garo Hills) , Tipam Series and Chengapara formation (Garo Hills). The district is believed to be a part of an ancient plateau . There are also several “U” shape villages, a shape that is believed to have caused by a long process of gestation. Small quantities of sands and sandstones are found in the district.

Climate

Climatic condition of a region is one of the major factors, which can influence directly or indirectly human occupancy ,effects its distribution of population / settlements and their socio - economic conditions . The temperature of the district varied from 26⁰C to 36⁰C and from 0⁰C to 11⁰C as measured during 1992 to 1999 at Tamenglong district Headquarters. The highest maximum temperature recorded as 36⁰C in 1995 and the lowest as 0⁰C in 1994. As per 1998 records, the maximum and minimum monthly temperatures of the district at Tamenglong headquarters are 25⁰C to 30⁰C and 9⁰C to 20⁰C respectively. The hottest months during the year 1998

are recorded at 30⁰C in the month of September and October while the coldest month during the same year is January with temperature of 9⁰C. The annual rainfall of the district varies from 81.31 cm to 340.00 cm as recorded at Tamenglong district headquarters during 1992 to 1998 and the monthly rainfall varies from 0.41 cm to 56.00 cm in 1998. The highest rainfall is recorded in July at 56.00cm and no rainfall in December in 1998.

Soil and Cropping Pattern

Hill soil like red laterite is found throughout the district. Sandy soil is also in the river gorges. Soils are highly eroded due to wide practice of traditional Shifting / small Jhuming cultivation. Single cropping pattern is adopted in the regions with either Kharif and Rabi crops. No land Revenue act is applied in the district.

Flora

The evergreen forests give the district a sylvan look. The important trees found in the district are Pine (Uchan), Albizzia spp.(Khok), Castanopsis spp. (Sahi), Medusferrea (Uthou), Magnifera indica (Heinou), Phoebe Heriniana (Uningthou), Albizzia Lebbek (Uyel), etc. Some teak and Oak are also found in the western foot hills of the district. Evergreen forests mixed with multi-bamboos are seen in the southern portion of these forests. Moubi (local name) bamboo's are abundantly grown but also some medicinal plants, wild fruits ,wild variety of fruits and edible mushrooms like Uyel, Kanglayel, Uchina, etc. are abundantly available in these forest areas.

Fauna

Various types of fauna (animals) such as wild bear, deer, antelope, wild cat, water birds, python, hornbill, black monkeys are found.

Census Concepts:

Building:

A 'Building' is generally a single structure on the ground. Sometimes it is made up of more than one component unit which are used or likely to be used as dwellings (residences) or establishments such as shops, business houses, offices, factories, workshops, worksheds, Schools, places of entertainment, places of worship, godowns, stores etc. It is also possible that building which have component units may be used for a combination of purposes such as shop-cum-residence, workshop-cum-residence, office-cum-residence, etc.

Usually a structure will have four walls and a roof. But in some areas the very nature of

construction of houses is such that there may not be any wall. Such is the case of conical structures where entrance is also provided but they may not have any walls. Therefore, such of the conical structures are also treated as separate buildings.

Permanent Houses:

Houses, the walls and roof of which are made of permanent materials. The material of walls can be any one from the following, namely, galvanized iron sheets or other metal sheets, asbestos sheets, burnt bricks, stones or concrete. Roof may be made of from any one of the following materials, namely, tiles, slate, galvanized, iron sheets, metal sheets, asbestos sheets, bricks, stones or concrete.

Semi-permanent Houses:

Houses in which either the wall or the roof is made of permanent material and the other is made of temporary material.

Temporary Houses:

Houses in which both walls and roof are made of materials, which have to be replaced frequently. Walls may be made from any one of the following temporary materials, namely, grass, thatch, bamboo, plastic, polythene, mud, unburnt bricks or wood. Roof may be made from any one of the following temporary materials, namely, grass, thatch, bamboo, wood, mud, plastic or polythene.

Dwelling Room:

A room is treated as a dwelling room if it has walls with a doorway and a roof and should be wide and long enough for a person to sleep in, i.e. it should have a length of not less than 2 meters and a breadth of at least 1.5 meters and a height of 2 meters. A dwelling room would include living room, bedroom, dining room, drawing room, study room, servant's room and other habitable rooms. Kitchen, bathroom, latrine, store room, passageway and verandah which are not normally usable for living are not considered as dwelling rooms. A room, used for multipurpose such as sleeping, sitting, dining, storing, cooking, etc., is regarded as a dwelling room. In a situation where a census house is used as a shop or office, etc. and the household also stays in it then the room is not considered as a dwelling room. But if a garage or servant quarter is used by a servant and if she/he also lives in it as a separate household then this has been considered as a dwelling room available to the servant's household. Tent or conical shaped hut if used for living by any household is also considered as dwelling room.

A dwelling room, which is shared by more than one household, has not been counted for any of them.

If two households have a dwelling room each but in addition also share a common dwelling room, then the common room has not been counted for either of the households.

Census House:

A 'census house' is a building or part of a building used or recognised as a separate unit because of having a separate main entrance from the road or common courtyard or staircase, etc. It may be occupied or vacant. It may be used for residential or non-residential purpose or both.

In certain peculiar situations, the manner in which buildings and census houses were identified for numbering in the field by the enumerators is described hereunder:

Sometimes a series of different buildings are found along a street which is joined with one another by common walls on either side looking like a continuous structure. These different units are practically independent of one another and are likely to have been built at different times and owned by different persons. In such cases, though the whole structure with all the adjoining units apparently appears to be one building, each portion was treated as a separate building and its constituent units as separate census houses. On the other hand, one may come across cases, particularly in large cities of multi-storeyed ownership flats. In these cases while the structure looks like one building, different persons own the flats. In case of such multi-storeyed structures, having a number of flats owned by different persons, the entire structure was treated as one building and each flat as a separate census house.

If within a large enclosed area, there are separate buildings owned by different persons then each such building is treated as a separate building. There can be a situation where within an enclosed compound there are separate buildings owned by an undertaking or company or even government that are actually in occupation of different persons. For example, Indian Oil Corporation colony where the buildings are owned by the Corporation but these are in occupation of their employees. Each such building was treated as a separate building. But if in any one of these buildings there were flats in occupation of different households, each such flat was reckoned as a separate census house.

Sometimes it becomes difficult to apply the definition of census house strictly in certain cases. For example, in an urban area, if a flat has five rooms, each room having direct entrance from the common staircase or courtyard. By definition, this has to be treated as five census houses. If all these five rooms

are occupied by a single household it was not realistic to treat them as five census houses. In such a case, 'singleness' of use of these rooms along with the main house should be considered and the entire flat was treated as one census house. On the other hand, if two independent households occupy these five rooms, the first household living in 3 rooms and the second household occupying 2 rooms, then considering the use, the first three rooms together were treated as one census house and the remaining rooms as another census house. But if each room was occupied by an independent household, then each such room was treated as a separate census house.

In case of hostels, hotels, etc., even if the door of each room in which an inmate lives opens to a common verandah, staircase, courtyard or a common room, as it happens almost invariably, the entire hostel/Hotel building was treated as one census house. But if such hostels/ hotels have out- houses or other structures used for different purposes or the same purpose, then each such structure attached to the main hostel / hotel was treated as a separate census house.

In some parts of the country, in rural areas, the pattern of habitation is such that a group of huts, located in a compound, whether enclosed or unenclosed, is occupied by one household. While the main residence may be located in one hut, other huts may be used for sleeping, as a kitchen, bath room, baithak, etc. Though each of the huts was a separate structure, they form a single housing unit and therefore, have to be treated collectively as one building and one census house. If some of the huts are used by one household and the others by a second household as residence, then the two groups of huts were treated as separate census houses. However, if there were also other huts in the compound used for other purposes and not as part of the household's residence such as, cattle shed, workshed, etc., these were treated as separate census houses.

On the other hand, in urban areas, where more than one structure within an enclosed or open compound (premises) belonging to the same person, e.g., the main house, the servant's quarter, the garage, etc., only one building number was given for this group and each of the constituent a separate census house number.

An only case where a structure with roof and pillars has come up was treated as a building.

Rural-Urban Area:

The data in tables on Houses, Household Amenities and Assets are presented separately for rural and urban areas. The unit of classification in

this regard is 'town' for urban areas and 'village' for rural areas. In the Census of India 2001, the definition of urban area adopted is as follows:

- a) All places with a municipality, corporation, cantonment board or notified town area committee, etc.
- b) A place satisfying the following three criteria simultaneously:
 - i) A minimum population of 5,000;
 - ii) at least 75 per cent of male working population engaged in non-agricultural pursuits; and
 - iii) a density of population of at least 400 per sq. km. (1,000 per sq. mile)

For identification of places which would qualify to be classified as 'urban' all villages, which, as per the 1991 Census had a population of 4,000 and above, a population density of 400 persons per sq. km. and having at least 75 per cent of male working population engaged in non-agricultural activity were considered. To work out the proportion of male working population referred to above against b) (ii), the data relating to main workers were taken into account.

Apart from these, the outgrowths (OGs) of cities and towns have also been treated as urban under 'Urban Agglomerations'. Examples of out-growths are railway colonies, university campuses, port areas, military camps, etc., that may have come up near a statutory town or city but within the revenue limits of a village or villages contiguous to the town or city. Each such individual area by itself may not satisfy the demographic criteria laid down at (b) above to qualify it to be treated as an independent urban unit but may deserve to be clubbed with the towns as a continuous urban spread. Thus, the town level data, wherever presented, also includes the data for outgrowths of such towns.

Household:

A 'household' is usually a group of persons who normally live together and take their meals from a common kitchen unless the exigencies of work prevent any of them from doing so. Persons in a household may be related or unrelated or a mix of both. However, if a group of unrelated persons live in a census house but do not take their meals from the common kitchen, then they are not constituent of a common household. Each such person was to be treated as a separate household. The important link in finding out whether it was a household or not was a common kitchen. There may be one member households, two member households or multi-member households.

A group of unrelated persons who live in an institution and take their meals from a common kitchen is called an Institutional Household. Examples of Institutional Households are boarding houses, messes, hostels, hotels, rescue homes, jails, ashrams, orphanages, etc. To make the definition more clearly perceptible to the enumerators at the Census 2001, it was specifically mentioned that this category or households would cover only those households where a group of unrelated persons live in an institution and share a common kitchen.

Scheduled Caste and Scheduled Tribe:

Article 341 of the Constitution provides that the President may, with respect to any State or Union territory, specify the castes, races or tribes or parts of or groups within castes, races or tribes which shall for the purposes of the Constitution be deemed to be Scheduled Castes in relation to that State or Union territory. Article 342 similarly provides for specification of tribes or tribal communities or parts of or groups within tribes or tribal communities which are to be deemed for the purposes of the Constitution to be Scheduled Tribes in relation to the various States and Union territories. In pursuance of these provisions, the list of Scheduled Castes and / or Scheduled Tribes are notified for each State and Union territory and are valid only within the jurisdiction of that State or Union territory and not outside.

It is important to mention here that under the Constitution (Scheduled Castes) Order, 1950, no person who professed a religion different from Hinduism was deemed to be a member of a Scheduled Caste in addition to every member of the Ramdasi, Kabirpanthi, Majhabi or Sikligar caste resident in Punjab or Patiala and East Punjab States Union were in relation to that State whether they professed the Hindu or the Sikh religion. Subsequently, in September 1956, by an amendment, the Presidential Order of 1950 and in all subsequent Presidential Orders relating to Scheduled Castes, the Hindu and the Sikh religions were placed on the same footing with regard to the specification of Scheduled Castes. Later on, as per the amendment made in the Constitution (Scheduled Castes) Order 1990, the Hindu, the Sikh and the Buddhist were placed on the same footing with regard to the recognition of the Scheduled Castes. The lists containing the names of the Scheduled Castes and the Scheduled Tribes applicable for the Census of India 2001 in the State are given below:

MANIPUR**List of Scheduled Castes and Scheduled Tribes**

[The Scheduled Castes and Scheduled Tribes Orders (Amendment) Act, 1976

(No. 108 of 1976, dated the 18th September, 1976)]

-Scheduled Castes

1. Dhupi, Dhobi
2. Lois
3. Muchi, Ravidas
4. Namsudra
5. Patni
6. Sutradhar
7. Yaithibi

Scheduled Tribes--

1. Aimol
2. Anal
3. Angami
4. Chiru
5. Chothe
6. Gangte
7. Hmar
8. Kabui
9. Kacha Naga
10. Koirao
11. Koirang
12. Kom
13. Lamgang-
14. Mao
15. Maram
16. Maring
17. Any Mixo (Lusai) tribes
18. Monsang
19. Moyon
20. Paite
21. Purum
22. Ralte
23. Sema
24. Simte
25. Sahte

26. Tangkhul
27. Thadou
28. Vaphui
29. Zou
30. Poumai Naga
31. Tarao
32. Kharam
33. Any Kuki Tribes

Language and Mother Tongue:

As per the census concept, each language is a group of mother tongues. The census questionnaire collects information on the mother tongue of each person and mother tongue is defined as the language spoken in childhood by the person's mother to the person. If the mother died in infancy, the language mainly spoken in the person's home in childhood will be the mother tongue. In the case of infants and deaf mutes, the language usually spoken by the mother is considered as mother tongue. It is not necessary that the language spoken as mother tongue should have a script. The mother tongues returned by the respondents in census are classified and grouped under appropriate languages according to their linguistic characteristics.

Literate:

A person age 7 years and above who can both read and write with understanding in any language is taken as literate. A person who can only read but cannot write is not literate. It is not necessary that to be considered as literate, a person should have received any formal education or passed any minimum educational standard. Literacy could also have been achieved through adult literacy classes or through any non-formal educational system. People who are blind and can read in Braille are treated as literates

Literacy Rate:

Literacy rate of the population is defined as the percentage of literates in the age group seven years and above. For different age groups the percentage of literates in that age group gives the literacy rate.

Educational Level:

The highest level of education a person has completed

Work:

Work is defined as participation in any economically productive activity with or without compensation, wages or profit. Such participation may be physical and/or mental in nature. Work involves

not only actual work but also includes effective supervision and direction of work. It even includes part time help or unpaid work on farm, family enterprise or in any other economic activity. All persons engaged in 'work' as defined above are workers. Persons who are engaged in cultivation or milk production even solely for domestic consumption are also treated as workers.

Reference period for determining a person as worker and non-worker is one year preceding the date of enumeration.

Main Worker:

A person who has worked for major part of the reference period (i.e. six months or more during the last one year preceding the date of enumeration) in any economically productive activity is termed as 'Main worker' .

Marginal Worker:

A person who worked for less than six months of the reference period (i.e. in the last one year preceding the date of enumeration) in any economic activity is termed as 'Marginal worker' .

Non Worker:

A person who has not worked at all in any economically productive activity during the reference period (i.e. last one year preceding the date of enumeration) is termed as 'Non worker'.

Cultivator:

For purposes of the Census a person is classified as cultivator if he or she is engaged in cultivation on land owned or held from government or held from private persons or institutions for payment in money, kind or share. Cultivation includes effective supervision or direction in cultivation.

A person who has given out her/his land to another person or persons or institution(s) for cultivation for money, kind or share of crop and who does not even supervise or direct cultivation in exchange of land, is not treated as cultivator. Similarly, a person working on another person's land for wages in cash or kind or a combination of both (agricultural labourer) is not treated as cultivator.

Cultivation involves ploughing, sowing, harvesting and production of cereals and millet crops such as wheat, paddy, jowar, bajra, ragi, etc., and other crops such as sugarcane, tobacco, ground-nuts, tapioca, etc., and pulses, raw jute and kindred fiber crop, cotton, cinchona and other medicinal plants, fruit growing, vegetable growing or keeping orchards or groves, etc. Cultivation does not include the following plantation crops – tea, coffee, rubber, coconut and betel-nuts (areca).

Agricultural Labourer:

A person who works on another person's land for wages in money or kind or share is regarded as an agricultural labourer. She/he has no risk in the cultivation, but merely works on another person's land for wages. An agricultural labourer has no right of lease or contract on land on which she/he works

Household Industry Worker:

Household industry is defined as an industry conducted by the head of the household herself/himself and or by the members of the household at home or within the village in rural areas and only within the precincts of the house where the household lives in urban areas. The larger proportion of workers in household industry should consist of members of the household including the head. The industry should not be run on the scale of a registered factory which would qualify or has to be registered under the Indian Factories Act and should be engaged in manufacturing, processing, servicing and repairs of goods.

It does not include professions such as a pleader, Doctor, Musician, Dancer, Waterman, Astrologer, Dhobi, Barber, etc. or merely trade or business, even if such professions, trade or services are run at home by members of the household.

Other Worker:

A person who has been engaged in some economic activity during the reference period but not as a cultivator or agricultural labourer or in Household Industry is termed as a 'Other Worker (OW)'. The type of workers that come under this category of 'OW' include all government servants, municipal employees, teachers, factory workers, plantation workers, those engaged in trade, commerce, business, transport, banking, mining, construction, political or social work, priests, entertainment artists, etc. In effect, all those workers other than cultivators or agricultural labourers or household industry workers, are 'Other Workers'

Work Participation Rate:

Percentage of workers (main + marginal) to total population

Population Density:

Population density is the number of persons inhabited per square kilometre of the area.

Age:

Age is measured in terms of the completed number of years

Sex-ratio:

Number of females per 1000 males in a population.

NON CENSUS CONCEPTS**Improved Drinking Water:**

If the household had access to drinking water supplied from a tap, hand pump, tube well or well (protected or covered) situated within or outside the premises, it is considered as having access to improved drinking water. It may be mentioned that such uniform definition may not be valid across all states.

System of Sewerage:

Generally, a sewerage system would mean a network of mains and branches of underground conduits for the conveyance of sewerage to the point of disposal. Sewers that carry only household and industrial wastage are called separate sewers; those that carry storm water from roofs, streets and other surfaces are known as storm water drains, while those carrying both sewage and storm water are called combined sewers. However, in some towns which are not provided with such underground sewerage system, it is served by open surface drain, box drain, sylk pattern drain, etc., in these towns.

Type of latrine and Method of disposal of night soil:

There are three prevalent systems of disposal of human wastes, viz.(i) underground sewerage, (ii) sanitary water flush latrines with individual disposal systems, like septic tank, leaching cess pool and collecting well, and (iii) dry type of latrines with manual scavenging.

The system of underground sewerage provides for the street sewerage with which are connected the sanitary latrines constructed in the houses having water closets and fitted with flushing cistern (or hand flushing). Through this sewer the faecal matter is transported without the need for scavenging. This system generally exists in cities and big towns.

Where the streets sewer does not exist these sanitary water flush latrines are connected to a local septic tank with a sub-soil dispersion system or a leaching pit. Here the liquid wastes from the water closet is disposed of locally in leaching pit, a septic tank with a soil dispersion system is constructed. This dispersion requires an optimum travel through the pores of the soil which renders the harmful liquid bacterially innocuous by the slow process of filtration through the soil traversed.

Where the soil is impermeable, collecting wells are constructed and the sanitary water flush latrines are connected with them. These wells are cleaned at periodic intervals by a suitable device. The dry type of latrines are of service type latrines from where human excreta is removed by scavengers from house to house, in most cases carrying it on their heads or shoulders or in baskets with handle or wheel barrows. These are then collected in bullock carts or trucks or tractors and trolleys for being carried to the dumping grounds.

Fertility:

In demography, the word fertility is used in relation to the actual production of children or occurrence of births specially lives births. Fertility is a measure of rate at which population adds to itself by births and normally assessed by relating the number of births to a full or part of the population, such as number of married women or number of women of child bearing age. The definitions of the terminology used in computing different fertility rates are mentioned below:

Crude birth rate (CBR) :

Ratio of the number of live births in a year to the mid year population, normally expressed per 1000 population.

$$CBR = \frac{\text{Number of live births during the year}}{\text{Mid-year Population}} \times 1000$$

Crude death rate (CDR) :

Ratio of the number of deaths in a year to the mid year population, normally expressed per 1000 population.

$$CDR = \frac{\text{Number of deaths during the year}}{\text{Mid- year Population}} \times 1000$$

Natural growth rate:

Growth rate is obtained as the difference between crude birth rate and crude death rate in the absence of migration.

Age specific fertility rate (ASFR):

Number of live births in a year to female population in any specified age group normally expressed per 1000 women.

$$ASFR = \frac{\text{Number of live births in a particular age-group}}{\text{Mid-year female population of the same age-group}} \times 1000$$

Age specific marital fertility rate (ASMFR) :

Number of live births in a year to married female population in any specified age group normally expressed per 1000 married women.

$$ASMFR = \frac{\text{Number of live births in a particular age-group}}{\text{Mid-year married female population of the same age-group}} \times 1000$$

General fertility rate (GFR) :

Number of live births per 1000 women in the reproductive age-group (15-49) years in a given year.

$$GFR = \frac{\text{Number of live births in a year}}{\text{Mid-year female population in the age-group (15-49) years}} \times 1000$$

General marital fertility rate (GMFR):

Number of live births per 1000 married women in reproductive age-group (15-49) years in a given year

$$GMFR = \frac{\text{Number of live births in a year}}{\text{Mid-year married female population in the age-group (15-49) years.}} \times 1000$$

Total fertility rate (TFR) :

It is obtained as the total of the age specific fertility rates (number of children born per woman of the particular age) for the entire reproductive age span. It provides the average number of children that will be born to a woman under the fertility levels indicated by the age specific fertility rates assuming that there is no mortality of women till the completion of reproductive period.

$$TFR = \frac{5 \times \sum_{15-19}^{45-49} ASFR}{1000}$$

Age-specific mortality rate (ASMR) :

Number of deaths in a particular age and sex group per 1000 population of the same age group.

$$ASMR = \frac{\text{Number of deaths in a particular age-group}}{\text{Mid-year population of the same age-group}} \times 1000$$

q1 :

Probability of dying between birth and age 1. This can be used as approximate value of Infant Mortality Rate (IMR) which gives the ratio of number of deaths in a year of children aged less than one year to the number of births in that year.

q2 :

Probability of dying between birth and age 2.

q5 :

Probability of dying between birth and age 5. This indicator is also known as Under Five Mortality Rate (U5MR)

Infant mortality rate (IMR) :

Ratio of the number of infant deaths (deaths of children below one year) in a year to the number of live births in that year.

$$IMR = \frac{\text{Number of infant deaths during the year}}{\text{Number of live births during the year}} \times 1000$$

Infant mortality rate comprises of two parts, viz., Neo-natal mortality rate and Post neo-natal mortality rate. The neo-natal mortality rate also comprises of two parts viz., Early neo-natal mortality rate and late neo-natal mortality rate. These are defined as:

Neo-natal mortality rate (NMR) :

Number of infants dying within the first month of life (28 days or under) in a year per 1000 live births of the same year.

$$NMR = \frac{\text{Number of infant deaths aged 28 days or under during the year}}{\text{Number of live births during the year}} \times 1000$$

Early neo- natal mortality rate :

$$= \frac{\text{Number of infant deaths of less than 7 days during the year}}{\text{Number of live births during the year}} \times 1000$$

Late neo-natal mortality rate :

$$= \frac{\text{Number of infant deaths of 7 days to less than 29 days during the year}}{\text{Number of live births during the year}} \times 1000$$

Post neo-natal mortality rate (PNMR) :

Number of deaths of 29 days

to less than one year during the year

$$PNMR = \frac{\text{Number of deaths of children aged less than one year during the year}}{\text{Number of live births during the year}} \times 1000$$

Peri-natal mortality rate (PMR) :

Number of still births plus deaths within 1st week of delivery per 1000 births in a year.

Still birth rate (SBR):

$$SBR = \frac{\text{Number of still births during the year}}{\text{Number of live births and still births during the year}} \times 1000$$

Maternal mortality rate (MMR) :

Number of deaths of women in the age group 15-49 while pregnant or within 42 days of termination of pregnancy from any cause related to pregnancy and child birth per 1000 live births in a given year.

$$MMR = \frac{\text{Number of maternal deaths to women in the age group 15-49}}{\text{Number of live birth}} \times 1000$$

Eligible couple (Couples per 1000 population) :

Number of currently married females in the age group 15-44 years per 1000 persons of all ages.

Child woman ratio (0-4) :

1. Number of children in the age group 0-4 years per 1000 women in the age group 15-49 years

Child woman ratio (5-9) :

2. Number of children in the age group 5-9 years per 1000 women in the age group 15-49 years.

Migration :

Migration is the third component of population change, the other two being mortality and fertility.

A person is considered as a migrant by place of birth if the place in which he/she is enumerated during the census is other than the place of his/her birth.

Similarly a person is considered as a migrant by place of last residence if the place in which he/she is enumerated during the census is other than his/her place of immediate last residence outside the village or town and not simply in another house or locality in the same village or town.

Certain aspects concerning temporary movement/migration of people has been explained

below as these are important components concerning migration :-

- (i) Migration of persons in search of job is high in the country. In many cases such migrants are only seasonal in nature. People migrate to other places for work in a particular season and come back again to their usual place of residence after three or four months. All such workers are treated as migrants. Similarly, if a person moved to any other place for attending short term vocational or educational course that lasted for only few months of a year, she/he too were considered as a migrant.
- (ii) Where a person had merely gone out to another place or had been shifting from one place to another purely on tour, pilgrimage, visit to hospital for treatment or for temporary business purposes, such persons are not deemed to have had another residence different from the place where she/he or her/his family normally resides. She/he is not considered as migrant.
- (iii) A woman temporarily moves into a hospital or to her parents or other relative's house for delivery and if the hospital or the parents/relatives houses is in a place different from usual place of residence, the place where the hospital or parents/relative's house is the place of last residence of the child but not of the mother.

A new response category 'Moved after birth' was added in Census of India 2001 in the question on 'reasons for migration' to bring out additional migration patterns. Natural calamities or distress migration as a reason for migration for last residence migrants included in 1991 Census, is covered under category of 'Others'. The reason for migration has been determined as applicable at the time of migration and not in reference to any point of time after that. For example, if a person had moved from the place of her/his last residence for the purpose of education and subsequently at some point of time got employment there only, the reason for migration would be 'education' and not 'work/employment'.

Civic status of urban units :

Civic Status of a town/city is determined on the basis of Civic Administrative authority of the town e.g., Municipal Corporation / Corporation, Municipal Committee/ Municipal council, Municipality etc.

Size class of UA/town :

Size-class of UA/Town is based on the population size of the UA/City/Town. UAs./Towns with 1,00,000

and above population are classified as Class I UAs. / towns. These Class I UAs./towns are now further sub classified in to seven sub classes namely M1 to M7 depending on the population size of UA/City/ Town. These are :

M7	(5,000,000 and above);
M6	(2,000,000 to 4,999,999);
M5	(1,000,000-1,999,999);
M4	(500,000-999,999);
M3	(300,000-499,999);
M2	(200,000-299,999) &
M1	(100,000-199,999).

Towns with 50,000 to 99,999 population are classified as Class II towns,

Towns with 20,000 to 49,999 population as Class III towns,

Towns with 10,000-19,999 population as Class IV towns,

Towns with 5000 and 9999 population as Class V towns and

Towns with less than 5000 population as Class VI towns.

Slum area:

The Slum Areas (Improvement and Clearance) Act, 1956 which was enacted by the Central Govt.defined slums as a) Areas where buildings are in any respect unfit for human habitation; or b) are by reasons of dilapidation, overcrowding, fault arrangement and design of such buildings, narrowness or faulty arrangement of streets, lack of ventilation, light or sanitation facilities, or any combination of these factors, are detrimental to safety, health or morals.

Mega city:

The concept of 'Mega city' is a recent phenomenon in the Urban Sociology and is defined in term of metropolitan city in the form of large size, problem of management of civic amenities and capacity to absorb the relatively high growth of population. Indian Census in 1991 treated the population size of 5 million and above as the cut off point to identify a place as the mega city. Whereas, for the purpose of inclusion in Centrally Sponsored Scheme for Infrastructure Development in Mega cities the Ministry of Urban Affairs and employment, Department of Urban Development adopted the criteria of 4 million and above population as per 1991 Census for Mega Cities. In 2011 Census, cities with 10 millions and above population have been treated as Mega cities.

2011 Census findings- Population, its distribution

Tamenglong, a hill district of the state of Manipur has an area of 4391 square kilometers and occupies the third position in area among nine districts of the state. The population of the district in the 2011 census is 1,40,651 persons comprising 72,371 males and 68,280 females. The decadal growth rate recorded during the decade of 2001-2011 is 26.41 as against 29.2 recorded during the previous decade of 1991-2001. The decadal growth rate of the district is the second highest in the state next to Ukhrul district 30.7 per cent. The district has 174 inhabited villages distributed among four sub-divisions of the district. Most of the villages are of small size as 48 per cent of the villages have a population of less than five hundred. There are only 7 villages that constitute only 4 per cent of the total villages having a population in the range of 2000-4999. There is no village of the population size of five thousand and plus. The percentage of population in the age group 0-6 (child population) is 13.7 per cent of the total population of the district. The density of the population recorded in the 2011 census is 32 persons per square kilometer as against 25 persons recorded in the 2001 census. The district occupies 1st rank in density among all the nine districts of the state. The average size of household is 5.6 as against 6.1 recorded in the 2001 census. The sex

ratio of the district is 943 which is far better than the sex ratio of 922 recorded in the 2001 census. However, it is still less than the state sex ratio of 985 females per thousand males. Child sex ratio in the age group 0-6 is 917 as against 930 recorded for the state of Manipur. The district recorded a literacy rate of 70.1 as against 76.9 recorded for the state. The rank of the district in literacy is 8th, only above Senapati district 63.6 per cent. The district is predominantly inhabited by tribal population with 95.7 per cent and rank 1st in the state. The proportion of the general population is 4.3 whereas the proportion of the scheduled caste population is nil in the district. The district has no statutory town and the district headquarters Tamenlong has been treated as a census town in the 2011 census. Work participation rate of the district is 50.2 per cent and occupies 2nd place next to Chandel district with 52.9 per cent in the state. The work participation rate of males is 51.5 and 49.0 per cent for females. The percentage of main workers is 39.80 per cent of which 42.20 are males and 37.25 per cent are females. The percentage of marginal workers is 10.45 per cent of which 9.25 and 11.72 are males and females respectively. The economy of the district is rural in character as the bulk of the economically active population 73.71 is engaged in cultivation, agriculture labourers 2.84, household industry workers 2.86 and other workers constitute 21.27 per cent.

**Brief Analysis of Primary Census Abstract
data Based on Tables 1-35**

Table 1: Decadal change in Population of Sub-divisions by residence:2001-2011: District Tamenglong

Sl. No.	Sub-division	Population						Percentage decadal variation 2001-2011			Percentage urban population	
		2001			2011			Total	Rural	Urban	2001	2011
		Total	Rural	Urban	Total	Rural	Urban					
1	2	3	4	5	6	7	8	9	10	11	12	13
1	Tamenglong West	21819	21819	0	27742	27742	0	27.1	27.1	-	0.0	0.0
2	Tamenglong North	21907	21907	0	28056	28056	0	28.1	28.1	-	0.0	0.0
3	Tamenglong	37036	37036	0	48182	28819	19363	30.1	-22.2	-	0.0	40.2
4	Nungba	30737	30737	0	36671	36671	0	19.3	19.3	-	0.0	0.0
District Total:		111499	111499	0	140651	121288	19363	26.1	8.8	-	0.0	13.8

Table 1 represents decadal change in population of sub-divisions by residence for both the censuses (2001-2011) with respect to size of population. The decadal growth recorded for the district is 26.1 per cent. The decadal growth recorded for the rural areas of the district is 8.8 per cent only. The percentage of urban population to total population is 13.8 per cent. At the sub-division level, Tamenglong sub-division has

recorded the highest decadal growth of 30.1 per cent followed by Tamenglong North 28.1 and Tamenglong West sub-division with 27.1 per cent. The decadal growth recorded for rural population of Tamenglong is -22.2 per cent because Tamenglong Census Town has been created during 2011 census and the percentage share of population of the town is 40.2 per cent shown in the urban population of the district.

Table 2: Number and percentage of inhabited villages in specified population size ranges with the related population, 2011 (Rural)

Sr.No.	T.D. Block	Total number of inhabited villages	Total rural population			Number and percentage of villages	Population less than 200	
			Persons	Males	Females		Males	Females
1	2	3	4	5	6	7	8	9
1	0007-Tousem	53	27,742	13,984	13,758	15 (28 %)	1,039	1,019
2	0008-Tamei	30	28,056	14,927	13,129	4 (13 %)	344	316
3	0009-Tamenglong	34	28,819	14,706	14,113	1 (3 %)	77	82
4	0010-Nungba	35	19,040	9,993	9,047	13 (37 %)	897	709
5	0011-Khoupum	22	17,631	8,924	8,707	4 (18 %)	266	222
Total		174	1,21,288	62,534	58,754	37 (21 %)	2,623	2,348

Number and percentage of villages	Population 200 - 499		Number and percentage of villages	Population 500 - 999		Number and percentage of villages	Population 1000 - 1999	
	Males	Females		Males	Females		Males	Females
10	11	12	13	14	15	16	17	18
16 (30 %)	2,363	2,460	15 (28 %)	6,066	5,805	6 (11 %)	3,488	3,439
6 (20 %)	1,173	1,080	9 (30 %)	3,601	3,430	9 (30 %)	6,973	6,396
7 (21 %)	1,277	1,178	15 (44 %)	5,559	5,169	11 (32 %)	7,793	7,684
11 (31 %)	1,638	1,623	7 (20 %)	2,805	2,535	2 (6 %)	1,395	1,362
7 (32 %)	1,191	1,138	6 (27 %)	2,510	2,385	3 (14 %)	1,835	1,775
47 (27 %)	7,642	7,479	52 (30 %)	20,541	19,324	31 (18 %)	21,484	20,656

Number and percentage of villages	Population 2000 - 4999		Number and percentage of villages	Population 5000 - 9999		Number and percentage of villages	Population 10000 and above	
	Males	Females		Males	Females		Males	Females
19	20	21	22	23	24	25	26	27
1 (2 %)	1,028	1,035	0 (0 %)	0	0	0 (0 %)	0	0
2 (7 %)	2,836	1,907	0 (0 %)	0	0	0 (0 %)	0	0
0 (0 %)	0	0	0 (0 %)	0	0	0 (0 %)	0	0
2 (6 %)	3,258	2,818	0 (0 %)	0	0	0 (0 %)	0	0
2 (9 %)	3,122	3,187	0 (0 %)	0	0	0 (0 %)	0	0
7 (4 %)	10,244	8,947	0 (0 %)	0	0	0 (0 %)	0	0

Table 2 presents number and percentage of inhabited villages in specified population size ranges with related population, 2011 for rural areas of the district. A glance at the table indicates that of the 174 villages, 84 (48 per cent) fall in the population size of less than 200 and 200-499 whereas number and percentage of villages falling in the population size of 500-999 and 1000-1999 are 83 (48 per cent) as well. In the higher population ranges of 2000-4999 there are only 7 villages with percentage of only 4 per cent. There is no village of the population size of 5000-

9999 and 10000 and above in Tamenglong district. Almost similar position is observed in the five TD blocks of the district. In the Tamenglong TD block there is no village even falling in the population size of 2000-4999 whereas number of villages falling in this population range in the remaining TD blocks are only one in Tousem TD block and 2 each in Nunhba and Khoupam TD blocks. The district is sparsely populated with small size villages scattered over the hill slopes due to topographical location of Tamenglong district.

District Tamenglong

Table 3: New towns, de-notified, declassified and merged town in 2011 census

(a) New		
(i)	Statutory town	Nil
(ii)	Census town	Tamenglong
(b) Denotified		
(i)	Statutory town of 2001 census denotified and also did not satisfy the criteria to be treated as census town.	
		Nil
(ii)	Statutory towns of 2001 census denotified but identified as census towns based on demographic and economic criteria.	
		Nil
(iii)	Census towns of 2001 census are notified as statutory town in 2011 census.	
		Nil
(c) Declassified		Nil
(d) Wholly merged with other town(s).		Nil

*Declassified means the census towns of 2001 census which failed to satisfy the demographic and economic criteria.

Table 3 shows that there is no new statutory town/ no earlier statutory town denotified in 2011 census in the district but one census town namely

Tamenglong was created in 2011 census.. Similarly, there is no declassified and wholly merged towns with other town(s).

Table 4: Sex ratio of state and district, 1901-2011

Census Year	Manipur			Tamenglong		
	Total	Rural	Urban	Total	Rural	Urban
1	2	3	4	5	6	7
1901	1,037	1,038	1,036	-	-	-
1911	1,029	1,023	1,051	-	-	-
1921	1,041	1,029	1,091	-	-	-
1931	1,065	1,048	1,137	-	-	-
1941	1,055	1,044	1,102	-	-	-
1951	1,036	1,039	633	1,098	1,098	-
1961	1,015	1,018	985	1,058	1,058	-
1971	980	980	980	1,013	1,013	-
1981	971	971	969	975	984	865
1991	958	951	975	935	935	-
2001	974	963	1,009	922	922	-
2011	985	969	1,026	943	939	968

Table 5: Sex ratio by Sub-division, 2011

Sr. No.	Name of Sub-division	Sex ratio		
		Total	Rural	Urban
1	2	3	4	5
1	01864-Tamenglong West	984	984	0
2	01865-Tamenglong North	880	880	0
3	01866-Tamenglong	963	960	968
4	01867-Nungba	939	939	0
District: 273-Tamenglong		943	940	968

Table 6: Sex ratio by TD Blocks, 2011

Sr.No.	Name of TD block	Sex ratio
1	2	3
1	0007-Tousem	984
2	0008-Tamei	880
3	0009-Tamenglong	960
4	0010-Nungba	905
5	0011-Khoupum	976
Total		940

Table 7: Sex ratio of rural population by ranges, 2011

Range of sex ratio for villages	Number of inhabited villages	Percentage of villages in each range	Population 2011	Percentage distribution of population
1	2	3	4	5
Less than 700	3	1.72	3390	2.80
700 - 749	6	3.45	1275	1.05
750 - 799	11	6.32	3175	2.62
800 - 849	14	8.05	8506	7.01
850 - 899	10	5.75	9366	7.72
900 - 949	39	22.41	29985	24.72
950 - 999	32	18.39	26600	21.93

Table 4 shows distribution of sex ratio of the state and district recorded during 1901 to 2011 censuses. Sex ratio is expressed as number of female per 1000 males. In the state, the sex ratio was quite high in favour of females ranging from 1015 to 1065 females per 1000 males during the years 1901-1961. The highest sex ratio recorded in 1931 was 1065 females per 1000 males followed by 1055 females per 1000 males in 1941. The lowest sex ratio of 958 females per 1000 males was recorded in the year 1991. In the year 2011 the sex ratio of 985 females per 1000 males is almost equal to 1971 in total. The sex ratio of the state is somewhat increasing from 980 to 985 females per 1000 males since 1971 to 2011. For the district, the sex ratio was very high during 1951 to 1971 ranging from 1013 to 1098 females per 1000 males whereas decline was seen from 975 to 943 females per 1000 males during 1981 to 2011 censuses both for total and rural areas. During the recent census of 2011 Tamenglong CT was formed and has recorded urban sex ratio of 968 females per 1000 males.

Table 5 reflects the distribution of sex ratio by sub-district/sub-division in the rural and urban component of the district. Sex ratio recorded at the district level is 943 comprising of 940 for rural and 968 for urban areas of the district. At the Sub-district level, Tamenglong West sub-division has the highest sex ratio of 984 followed by Tamenglong 963 and Nungba with 939 respectively while lowest sex ratio has been recorded in Tamenglong North sub-division with 880. Tamenglong sub-division having only one census town has recorded urban sex ratio of 968 in the district.

Table 6 indicates the sex ratio by T.D. Block in the Tamenglong district. There are five T.D blocks in the district and sex ratios vary from 984 being the highest in Tousem followed by Khoupum 976 and least sex ratio of 880 has been recorded in Tamei T.D block. Total sex ratio of the rural population residing in all the five blocks is 940 which reflect that there are three T.D blocks having sex ratio more than that of district average whereas two T.D blocks have sex ratio less than the district average of 940.

1000 - 1099	46	26.44	35221	29.04
1100+	13	7.47	3770	3.11
District: Tamenglo	174	100	121288	100

Table 7 provides distribution of sex ratio of rural population by ranges with number and percentage of villages and population falling under each range. A close look at the table indicates that there are 59 (33.91 per cent) villages having population of 38991(32.15 per cent) which falls in the sex ratio range of 1000-1099 and 1100+ which is favourable

to females. Similarly, there are 32(18.39) villages with population of 26600(21.93) that fall in the sex ratio range of 950-999 which can be termed as balanced sex ratio. While the lowest sex ratio of less than 700 is recorded in only 3 villages (1.72) with small population size of 3390 (2.80) in 2011 census.

Table 8: Sex ratio of towns, 2011

Sr.No.	Name of town	Urban status of town	Sex ratio
1	2	3	4
1	269207-Tamenglong (CT)	(CT)	968
Sex ratio (Urban) district:			968

Table 8 give information of sex ratio in towns of the district recorded in 2011 census. There is no statutory town in the district but having only one census town that fall in Tamenglong sub-division of the district. Tamenglong C.T has recorded sex ratio of 968 per 1000 males in census 2011.

Table 9: Sex ratio of population in the age group 0-6 for Sub-division, 2011

Sr.No.	Name of Sub-division	Total/ Rural/ Urban	Total population in 0-6 age group			Sex ratio for 0-6 age group
			Persons	Males	Females	
1	2	3	4	5	6	7
1	01864-Tamenglong West	Total	3504	1827	1677	918
		Rural	3504	1827	1677	918
		Urban	0	0	0	0
2	01865-Tamenglong North	Total	3367	1820	1547	850
		Rural	3367	1820	1547	850
		Urban	0	0	0	0
3	01866-Tamenglong	Total	6798	3449	3349	971
		Rural	4115	2078	2037	980
		Urban	2683	1371	1312	957
4	01867-Nungba	Total	5638	2976	2662	894
		Rural	5638	2976	2662	894
		Urban	0	0	0	0
District: 273-Tamenglong Total			19307	10072	9235	917
Rural			16624	8701	7923	911
Urban			2683	1371	1312	957

Table 9 shows distribution of sex ratio in the age group 0-6 known as child sex ratio by sex and residence for sub-division and district. The child ratio in the age group 0-6 for the district is 917 comprising of 911 for rural and 957 for urban area of the district. There are two sub-division namely Tamenglong (971) and Tamenglong West (918) which has recorded child

sex ratio more than that of the district sex ratio of 917 whereas remaining two sub-division of Tamenglong North and Nungba have child sex ratio of 850 and 894 respectively. The only urban component called census town fall in Tamenglong sub-division has recorded child sex ratio of 957 district during 2011 census.

Table 10: Sex ratio of population in the age group 0-6 for TD Blocks, 2011

Sr.No.	Name of TD Block	Total population in 0-6 age group			Sex ratio for 0-6 age group
		Persons	Males	Females	
1	2	3	4	5	6
1	0007-Tousem	3504	1827	1677	918
2	0008-Tamei	3367	1820	1547	850
3	0009-Tamenglong	4115	2078	2037	980
4	0010-Nungba	3103	1653	1450	877
5	0011-Khoupum	2535	1323	1212	916
Total		16624	8701	7923	911

Table 10 highlights sex ratio of population in the age group 0-6 for respective Tribal Development (T.D.) Blocks of the district for 2011 census. Tamenglong T.D.Block has the highest sex ratio (980) followed by Tousem(918), Khoupum(916) and Nungba(877). T.D.Block. Tamei has the lowest sex ratio of 850 females per

1000 males for 0-6 age group. Three T.D blocks namely Tamenglong(980),Tousem(918) and Khoupum(916) has recorded child sex ratio in the age group 0-6 which is more than that of district sex ratio of 911 whereas two T.D blocks Tamei(850) and Nungba(877) has less child sex ratio less than the district average sex ratio of 911.

Table 11: Sex ratio of rural population in the age group 0-6 by ranges, 2011

Range of sex ratio for villages	Number of inhabited villages	Percentage distribution of villages	Population 2011	Percentage distribution of population
1	2	3	4	5
Less than 700	30	17.24	1270	7.64
700 - 749	10	5.75	1049	6.31
750 - 799	17	9.77	2102	12.64
800 - 849	15	8.62	1504	9.05
850 - 899	12	6.90	2111	12.70
900 - 949	13	7.47	1053	6.33
950 - 999	11	6.32	1256	7.56
1000 - 1099	27	15.52	3678	22.12
1100+	39	22.41	2601	15.65
District: Tamengl	174	100	16624	100

Sex ratio District (Rural):911

Table 11 reflects distribution of villages and population with percentage by sex ratio ranges in the age group 0-6 for 2011 census. A glance at the table indicate that there are 66(37.93 per cent) villages with population of 6279 persons (37.77 per cent) having

sex ratio in the age group 0-6 in the sex ratio range of 1000-1099 and 1100+ recorded during 2011 census whereas 30 (17.24 per cent) with population of 1270(7.64 per cent) have recorded sex ratio in the range of less than 700.

Table 12: Sex ratio of population in the age group 0-6 of towns, 2011

Sr.No.	Name of town	Urban status of town	Total population in 0-6 age group			Sex ratio for 0-6 age group
			Persons	Males	Females	
1	2	3	4	5	6	7
1	269207-Tamenglong (CT)	(CT)	2683	1371	1312	957
District (Urban): 273-Tamenglong			2683	1371	1312	957

Table 12 highlights sex ratio of population in the age group 0-6 of towns for 2011. Tamenglong CT the only

urban component in the district has recorded sex ratio of 957 in the district. There is no statutory town in the district.

Table 13: Number and percentage of scheduled castes and scheduled tribes population in Sub-division, 2011

Sr.No.	Name of Sub-Division	Total/Rural/Urban	Total population	Total scheduled castes population	Total scheduled tribes population	Percentage of scheduled castes population to total population	Percentage of scheduled tribes population to total population
1	2	3	4	5	6	7	8
1	01864-Tamenglong West	Total	27742	9	26647	0.03	96.05
		Rural	27742	9	26647	0.03	96.05
		Urban	0	0	0	0	0
2	01865-Tamenglong North	Total	28056	0	27096	0	96.58
		Rural	28056	0	27096	0	96.58
		Urban	0	0	0	0	0
3	01866-Tamenglong	Total	48182	7	47016	0.01	97.58
		Rural	28819	3	28413	0.01	98.59
		Urban	19363	4	18603	0.02	96.07

4	01867-Nungba	Total	36671	6	33867	0.02	92.35
		Rural	36671	6	33867	0.02	92.35
		Urban	0	0	0	0	0
273-Tamenglong		Total	140651	22	134626	0.02	95.72
		Rural	121288	18	116023	0.01	95.66
		Urban	19363	4	18603	0.02	96.07

Number and percentage of scheduled castes and scheduled tribes population in the district and sub-division for 2011 are presented in Table 13. The district has negligible presence of Scheduled castes population as only 0.02 per cent scheduled castes population are residing in rural and urban areas. This district is predominantly inhabited by the tribal population. The percentage of Scheduled Tribe population in

Tamenglong district is 95.72 comprising of 95.66 and 96.07 per cent for rural and urban areas respectively. At the sub-division level, Tamenglong sub-district has the highest tribal population of 97.58 closely followed by Tamenglong North 96.58 and Tamenglong West with 96.05 per cent. Whereas Nungba sub-division has the lowest tribal population of 92.35 per cent.

Table 14: Number and percentage of scheduled castes and scheduled tribes (rural) population in TD Blocks, 2011

Sr.No.	Name of TD Block	Total population	Total scheduled castes population	Total scheduled tribes population	Percentage of scheduled castes population to total population	Percentage of scheduled tribes population to total population
1	2	3	4	5	6	7
1	0007-Tousem	27742	9	26647	0.03	96.05
2	0008-Tamei	28056	0	27096	0	96.58
3	0009-Tamenglong	28819	3	28413	0.01	98.59
4	0010-Nungba	19040	6	16473	0.03	86.52
5	0011-Khoupum	17631	0	17394	0	98.66
Total		121288	18	116023	0.01	95.66

Table 14 shows the number and percentage of scheduled castes and scheduled tribes rural population of the district for 2011 census. At the district level, the percentage of scheduled castes population is only 0.01 per cent whereas proportion of scheduled tribes population is as high 95.66 per cent. At the TD block level, Khoupum T.D. Block has the highest percentage

of scheduled tribes population (98.66 per cent) closely followed by Tamenglong (98.59 per cent) and Tamei T.D. block with 96.58 per cent whereas Nungba T.D. Block has recorded the lowest percentage (86.52) of scheduled tribes. The proportion of Scheduled Castes population in the four T.D blocks of the district is almost negligible.

Table 15: Proportion of scheduled castes population to total population in villages, 2011

Percentage range of scheduled castes population to total population	Number of villages	Percentage	Scheduled castes population	Percentage
1	2	3	4	5
NIL	169	97.13	0	0.00
Less than 5	5	2.87	18	100.00
5 - 10	0	0.00	0	0.00
11 - 20	0	0.00	0	0.00
21 - 30	0	0.00	0	0.00
31 - 40	0	0.00	0	0.00
41 - 50	0	0.00	0	0.00
51 - 75	0	0.00	0	0.00
76 and above	0	0.00	0	0.00
District: Tamenglong(273)	174	100.00	18	100.00

Table 15 represents proportion of scheduled castes population to total population in villages for 2011 census. There are only 18 scheduled castes persons residing in the 3 sub divisions of the district, viz. Tousem, Tamenglong and Nungba sub-divisions. Accordingly, 18 scheduled castes persons are found

residing in the 5 villages (2.87 per cent) and fall in the percentage range of less than five of scheduled caste population to total population. Rest of the villages (169) have no Scheduled Castes population and fall under the category of 'Nil' percentage of the scheduled castes population.

Table 16: Proportion of scheduled tribes population to total population in villages, 2011

Percentage range of scheduled tribes population to total population	Number of villages	Percentage	Scheduled tribes population	Percentage
1	2	3	4	5
NIL	2	1.15	0	0.00
Less than 5	0	0.00	0	0.00
5 - 10	0	0.00	0	0.00
11 - 20	0	0.00	0	0.00
21 - 30	1	0.57	133	0.11
31 - 40	0	0.00	0	0.00
41 - 50	0	0.00	0	0.00
51 - 75	3	1.72	5686	4.90
76 and above	168	96.55	110204	94.98
District: Tamenglong(273)	174	100.00	116023	100.00

Table 16 represents proportion of scheduled tribes population to total population in villages for 2011 census. The majority of 168 villages (96.55 per cent) with population of 110204(94.98 per cent) are distributed in the highest percentage range of Scheduled tribes

population to total population of 76 and above, 3 villages (1.72 per cent) with population 5686(4.90 per cent) are distributed in the range of 51-75 whereas 2 villages are in the range of 'Nil' and only 1 village fall in the percentage range of 21-30.

Table 17: Number and percentage of scheduled castes and scheduled tribes population in towns, 2011

Sr. No.	Name of town	Total Population	Total scheduled castes population	Total scheduled tribes population	Percentage of scheduled castes population to total population	Percentage of scheduled tribes population to total population
1	2	3	4	5	6	7
1	269207-Tamenglong (CT)	19363	4	18603	0.02	96.07
District (Urban) : 273-Tamenglong		19363	4	18603	0.02	96.07

Table 17 shows the number and percentage of scheduled castes and scheduled tribes population in towns for 2011 census. In Tamenglong CT, the percentage of scheduled tribes population to total

population is 96.07 per cent whereas almost negligible percentage of only 0.02 has been recorded for scheduled castes population to total population.

Table 18: Sex ratio among scheduled castes and scheduled tribes (rural) in TD Blocks, 2011

Sr. No.	Name of T.D. block	Scheduled castes sex ratio	Scheduled tribes sex ratio
1	2	3	4
1	0007-Tousem	500	988
2	0008-Tamei	0	932
3	0009-Tamenglong	0	977
4	0010-Nungba	0	956
5	0011-Khoupum	0	983
Total		200	967

Table 18 presents sex ratio among scheduled castes and scheduled tribes in T.D.Blocks for 2011 census. The district is thinly populated by scheduled castes population hence sex ratio recorded at the district level is 200 only Sex ratio recorded for Scheduled tribes population predominantly residing in the district is 967 females per 1000 males. Amongst the five T.D.Blocks, Tousem has recorded the highest sex ratio of 988 followed by Khoupum with 983 whereas lowest

sex ratio is found in Tamei T.D. Block with 932 females per 1000 males.

Table 19: Sex ratio among scheduled castes and scheduled tribes in towns, 2011

Sr. No.	Name of town	Scheduled castes sex	Scheduled tribes sex
1	2	3	4
1	269207-Tamenglong (CT)	1000	1014
District (Urban): 273-Tamenglong		1000	1014

Table 19 Tamenglong district has only one urban component that fall in Tamenglong sub- district and that is Tamenglong CT which has recorded sex ratio among scheduled castes with 1000 and that of scheduled tribes 1014 females per one thousand males.

Table 20: Number of literates and illiterates, literacy rate by sex in sub-division, 2011

Sr. No.	Name of Sub-division	Total/ Rural/ Urban	Number of literates and illiterates						Literacy rate			Gap in male-female literacy rate
			Number of literates			Number of illiterates			Persons	Males	Females	
			Persons	Males	Females	Persons	Males	Females				
1	2	3	4	5	6	7	8	9	10	11	12	13
1	01864-Tamenglong West	Total	14647	8276	6371	13095	5708	7387	60.43	68.08	52.74	15.34
		Rural	14647	8276	6371	13095	5708	7387	60.43	68.08	52.74	15.34
		Urban	0	0	0	0	0	0	0	0	0	0
2	01865-Tamenglong North	Total	17585	9999	7586	10471	4928	5543	71.23	76.29	65.5	10.79
		Rural	17585	9999	7586	10471	4928	5543	71.23	76.29	65.5	10.79
		Urban	0	0	0	0	0	0	0	0	0	0
3	01866-Tamenglong	Total	30776	16718	14058	17406	7825	9581	74.37	79.25	69.29	9.96
		Rural	16272	9044	7228	12547	5662	6885	65.87	71.62	59.85	11.77
		Urban	14504	7674	6830	4859	2163	2696	86.95	90.64	83.15	7.49
4	01867-Nungba	Total	21998	12410	9588	14673	6507	8166	70.89	77.85	63.53	14.32
		Rural	21998	12410	9588	14673	6507	8166	70.89	77.85	63.53	14.32
		Urban	0	0	0	0	0	0	0	0	0	0
District: Tamenglong(273)		Total	85006	47403	37603	55645	24968	30677	70.05	76.09	63.69	12.4
		Rural	70502	39729	30773	50786	22805	27981	67.36	73.8	60.54	13.26
		Urban	14504	7674	6830	4859	2163	2696	86.95	90.64	83.15	7.49

The above table shows district and sub-divisionwise number of literates and illiterates, percentage of literates by sex and residence with gap in male- female literacy rate in 2011 census. The literacy rate recorded at the district level is 70.05 per cent comprising of 67.36 for rural and 86.95 per cent for urban areas of the district. The gap between male-female literacy rate at the district level is 12.4, in rural areas it is 13.26 whereas in urban areas it is only 7.49. The three Sub-division has recorded literacy rate above the district literacy rate of 70.05 which includes Tamenglong 74.37

followed by Tamenglong North with 71.23 and Nungba with 70.89 per cent whereas Tamenglong West has recorded the lowest literacy rate of 60.43 per cent. The gap in male-female literacy rate is higher in Tamenglong West sub-division with 15.34 followed by Nungba 14.32 and Tamenglong North with 10.79 whereas the least gap is found in Tamenglong with 9.96. The literacy rate for urban areas is 86.95 per cent comprising of 90.64 for males and 83.15 for females thus recording male-female literacy gap of 7.49.

Table 21: Number of literates and illiterates, literacy rate by sex in TD Blocks (rural), 2011

Sr. No.	Name of TD Block	Number of literates and illiterates						Literacy rate			Gap in male-female literacy rate
		Number of literates			Number of illiterates			Persons	Males	Females	
		Persons	Males	Females	Persons	Males	Females				
1	2	3	4	5	6	7	8	9	10	11	12
1	0007-Tousem	14647	8276	6371	13095	5708	7387	60.43	68.08	52.74	15.34
2	0008-Tamei	17585	9999	7586	10471	4928	5543	71.23	76.29	65.5	10.79
3	0009-Tamenglong	16272	9044	7228	12547	5662	6885	65.87	71.62	59.85	11.77
4	0010-Nungba	11563	6631	4932	7477	3362	4115	72.55	79.51	64.92	14.59
5	0011-Khoupum	10435	5779	4656	7196	3145	4051	69.12	76.03	62.12	13.91
Total		70502	39729	30773	50786	22805	27981	67.36	73.8	60.54	13.26

The above table shows the T.D.Block(rural) wise number and percentage of both literates and illiterates by sex in 2011. Amongst the five T.D. Blocks, Nungba T.D. Block has recorded the highest literacy rate of 72.55 followed by Tamei with 71.23, Khoupum 69.12 and Tamenglong with 65.87 per cent while Tousem T.D. Block has recorded the least literacy rate of 60.43 per cent. The gap in male-female

literacy rate is highest in Tousem T.D. Block with 15.34 followed by Nungba 14.59, Khoupum 13.91 Tamenglong TD Block with 11.77 and Tamei T.D. Block has recorded the least 10.79 t. The total literacy rate recorded for the rural population at the district level is 67.36 comprising of 73.8 for males and 60.54 for females and hence recording a gap in male-female literacy rate with 13.26.

Table 22: Distribution of villages by literacy rate range, 2011

Range of literacy rate for villages	Number of inhabited villages	Percentage distribution of villages	Population	Percentage distribution of population
1	2	3	4	5
0	0	0.00	0	0.00
1 - 10	1	0.57	133	0.11
11 - 20	2	1.15	311	0.26
21 - 30	5	2.87	3156	2.60
31 - 40	8	4.60	4807	3.96
41 - 50	20	11.49	12940	10.67
51 - 60	23	13.22	12354	10.19
61 - 70	39	22.41	27464	22.64
71 - 80	38	21.84	34787	28.68
81 - 90	28	16.09	18678	15.40
91 - 99	10	5.75	6658	5.49
100	0	0.00	0	0.00
District: Tamenglong(273)	174	100.00	121288	100.00
Literacy rate for District:	67.36			

Table 22 highlights villages by range of literacy rate with percentage of villages and population falling under each range in 2011 Census. A close look at the table indicates that bulk of the villages 115(66.09 per cent) with population of 87587 (72.21 per cent) fall in the literacy range of 61-70,71-80,81-90 and 91-99. There is no village in

the literacy range of Zero as well as above 100. There are only 8 villages (4.60 per cent) with population 4807(3.96 per cent) in the literacy range of 31-40 per cent. However, there are considerable villages 23(13.22 per cent) with population 12354 (10.19 per cent) falling under the literacy range of 51-60.

Table 23: Number of literates and illiterates, literacy rate by sex in towns, 2011

Sr. No.	Name of town	Number of literates and illiterates						Literacy rate			Gap in male-female literacy rate
		Number of literates			Number of illiterates			Persons	Males	Females	
		Persons	Males	Females	Persons	Males	Females				
1	2	3	4	5	6	7	8	9	10	11	12
1	269207-Tamenglong (CT)	14504	7674	6830	4859	2163	2696	86.95	90.64	83.15	7.49
	District (Urban): Tamenglong(273)	14504	7674	6830	4859	2163	2696	86.95	90.64	83.15	7.49

Table 23 reflects number of literates and illiterates, percentage of literates by sex in towns of Taminglong district in 2011 census. Tamenglong, the only one CT in the district has recorded literacy

rate of 86.95per cent comprising of 90.64 for males and 83.15 per cent for females and thus recording a gap of 7.49 in male- female literacy rate.

Table 24: Number of scheduled castes literates and illiterates, literacy rate by sex in TD Blocks, 2011

Sr. No.	Name of TD Block	Number of literates and illiterates						Literacy rate			Gap in male-female literacy
		Number of literates			Number of illiterates			Persons	Males	Females	
		Persons	Males	Females	Persons	Males	Females				
1	2	3	4	5	6	7	8	9	10	11	12
1	0007-Tousem	3	2	1	6	4	2	33.33	33.33	33.33	0
2	0009-Tamenglong	2	2	0	1	1	0	66.67	66.67	0	66.67
3	0010-Nungba	6	6	0	0	0	0	100	100	0	100
	Total	11	10	1	7	5	2	61.11	66.67	33.33	33.34

The table 24 highlights number of scheduled caste literates and illiterates, percentage of literacy rate by

sex in TD Blocks of Taminglong district in 2011. The district has negligible population of Scheduled Castes of

only 18 persons. The literacy rate recorded at the district level is 61.11 comprising of 66.67 and 33.33 per cent for males and females respectively with a gap of 33.34 per cent between male-female literacy rate. The highest literacy rate i.e. cent per cent (100%) has recorded in

Nungba TD Block, followed by Tamenglong TD Block with 66.67 and the lowest is recorded in Tousem TD Block of 33.33 per cent. The gap in male-female literacy rate has recorded in Nungba (0) and Tamenglong with 66.67.

Table 25: Distribution of villages by literacy rate range for scheduled castes population (rural), 2011

Range of literacy rate for villages	Number of inhabited villages having Scheduled castes	Percentage distribution of villages	Scheduled castes population	Percentage distribution of population	
1	2	3	4	5	
0		1	20.00	1	5.56
1 - 10		0	0.00	0	0.00
11 - 20		0	0.00	0	0.00
21 - 30		0	0.00	0	0.00
31 - 40		1	20.00	9	50.00
41 - 50		0	0.00	0	0.00
51 - 60		0	0.00	0	0.00
61 - 70		0	0.00	0	0.00
71 - 80		0	0.00	0	0.00
81 - 90		0	0.00	0	0.00
91 - 99		0	0.00	0	0.00
100		3	60.00	8	44.44
Total		5	100.00	18	100.00
Scheduled castes		61.11			

Table 25 shows the distribution of villages by literacy rate range for scheduled castes population (rural) in 2011. Out of 18 scheduled castes persons residing in the district 9 i.e.50% are recorded in only one village

which falls in the literacy range of 31-40 per cent whereas 8 scheduled castes persons representing 44.44 per cent are available in 3 villages which is in the range of 100 percent of literates.

Table 26: Number of scheduled castes literates and illiterates, literacy rate by sex in towns, 2011

Sr. No.	Name of Town	Number of literates and illiterates						Literacy rate			Gap in male-female literacy rate
		Number of literates			Number of illiterates			Persons	Males	Females	
		Persons	Males	Females	Persons	Males	Females				
1	2	3	4	5	6	7	8	9	10	11	12
1	269207-Tamenglong (CT)	2	2	0	2	0	2	66.67	100	0	100
	District: Tamenglong (273)	2	2	0	2	0	2	66.67	100	0	100

The above table highlights number of Scheduled castes literates and illiterates, percentage of literates by sex in towns for 2011 Census. Tamenglong CT

the only town of the district has recorded 66.67 per cent of literates and the gap in male -female literacy rate is cent per cent.

Table 27: Number and percentage of scheduled tribes literates and illiterates by sex in TD Blocks, 2011

Sr. No.	Name of TD Block	Number of literates and illiterates						Literacy rate			Gap in male-female literacy rate
		Number of literates			Number of illiterates			Persons	Males	Females	
		Person	Males	Females	Persons	Males	Females				
1	2	3	4	5	6	7	8	9	10	11	12
1	0007-Tousem	14162	7965	6197	12485	5437	7048	60.8	68.3	53.28	15.03
2	0008-Tamei	16681	9121	7560	10415	4901	5514	70.26	74.7	65.56	9.14
3	0009-Tamenglong	15940	8751	7189	12473	5620	6853	65.54	71.1	59.81	11.32
4	0010-Nungba	9619	5348	4271	6854	3073	3781	70.47	77.2	63.55	13.64
5	0011-Khoupum	10280	5668	4612	7114	3105	4009	69.11	76	62.16	13.88
	Total	66682	36853	29829	49341	22136	27205	66.76	72.9	60.48	12.42

Table 27 highlights number and percentage of scheduled tribes literates and illiterates by sex in T.D. Blocks for 2011 Census. The district recorded 66.76 per cent literates comprising of 72.9 males and 60.48 per cent females literates with a gap in male-female literacy of 12.42. At T.D. Block level, Nungba has the highest literacy rate of 70.47 followed by Tamei 70.26, Khoupum 69.11 and

Tamenglong T.D. Block has 65.54 per cent literate scheduled tribes population. The Tousem T.D. Block has recorded the lowest literacy rate of 60.8 per cent. The gap in male-female literacy rate is highest in Tousem T.D. Block with 15.03 followed by Khoupum with 13.88, Nungba 13.64 and Tamenglong T.D. Block with 11.32 while the least is recorded in Tamei T.D. Block with 9.14.

Table 28: Distribution of villages by literacy rate range for scheduled tribes population (rural), 2011

Range of literacy rate for villages	Number of inhabited villages having Scheduled tribes	Percentage distribution of villages	Scheduled tribes population	Percentage distribution of population
1	2	3	4	5
0	0	0.00	0	0.00
1 - 10	1	0.58	133	0.11
11 - 20	2	1.16	310	0.27
21 - 30	4	2.33	3011	2.60
31 - 40	8	4.65	4769	4.11
41 - 50	21	12.21	12634	10.89
51 - 60	22	12.79	13468	11.61
61 - 70	38	22.09	25357	21.86
71 - 80	38	22.09	33691	29.04
81 - 90	30	17.44	19416	16.73
91 - 99	8	4.65	3234	2.79
100	0	0.00	0	0.00
District: Tamenglong(273)	172	100.00	116023	100.00
Literacy rate for District:	66.76			

Table 28 provides the distribution of villages by range of literacy rate for scheduled tribes population with percentage for rural areas of the district in 2011 Census. A close glance at the table indicates that there are 114 villages (66.28 per cent) with population of 81698 (70.42 per cent) that fall in the high literacy

range of 61-70, 71-80, 81-90 and 91-99 whereas there is no village in the 100+literacy range. In the middle literacy range of 41-50 and 51-60 there are 43 villages (25.0 per cent) with population of 26102 (22.50 per cent). There are only 15 villages that fall in the low literacy range of 1-10 and 31-40.

Table 29: Number and percentage of scheduled tribe literates and illiterates by sex in towns, 2011

Sr. No.	Name of town	Number of Literates and Illiterates						Literacy rate			Gap in male-female literacy rate
		Number of literates			Number of illiterates			Persons	Males	Females	
		Persons	Males	Females	Persons	Males	Females				
1	2	3	4	5	6	7	8	9	10	11	12
1	269207-Tamenglong (CT)	13841	7127	6714	4762	2110	2652	86.73	90.33	83.21	7.12
	District (Urban): Tamenglong(273)	13841	7127	6714	4762	2110	2652	86.73	90.33	83.21	7.12

Table 29 reflects number and percentage of scheduled tribes literate and illiterate by sex in town for 2011 Census. Tamenglong CT, the only town in the district has recorded 86.73 per cent literate

total population comprising of 90.33 for males and 86.73 per cent for females with a gap of 7.12 per cent in male-female literacy rate in urban areas of the district.

Table 30: Number and percentage of main workers, marginal workers, and non-workers by sex in Sub-division, 2011

Sr.No.	Name of Sub-division	Persons/ Males/ Females	Total population	Main workers		Marginal workers		Total workers (main and marginal workers)		Non workers	
				Number	Percentage	Number	Percentage	Number	Percentage	Number	Percentage
1	2	3	4	5	6	7	8	9	10	11	12
1	01864-Tamenglong West	Persons	27742	11388	41.05	3801	13.70	15189	54.75	12553	45.25
		Males	13984	6019	43.04	1707	12.21	7726	55.25	6258	44.75
		Females	13758	5369	39.02	2094	15.22	7463	54.24	6295	45.76
2	01865-Tamenglong North	Persons	28056	11952	42.60	3217	11.47	15169	54.07	12887	45.93
		Males	14927	6678	44.74	1571	10.52	8249	55.26	6678	44.74
		Females	13129	5274	40.17	1646	12.54	6920	52.71	6209	47.29
3	01866-Tamenglong	Persons	48182	17749	36.84	4582	9.51	22331	46.35	25851	53.65
		Males	24543	9681	39.45	2233	9.10	11914	48.54	12629	51.46
		Females	23639	8068	34.13	2349	9.94	10417	44.07	13222	55.93
4	01867-Nungba	Persons	36671	14890	40.60	3096	8.44	17986	49.05	18685	50.95
		Males	18917	8166	43.17	1182	6.25	9348	49.42	9569	50.58
		Females	17754	6724	37.87	1914	10.78	8638	48.65	9116	51.35
	District: Tamenglong (273)	Persons	140651	55979	39.80	14696	10.45	70675	50.25	69976	49.75
		Males	72371	30544	42.20	6693	9.25	37237	51.45	35134	48.55
		Females	68280	25435	37.25	8003	11.72	33438	48.97	34842	51.03

Table 30 shows number and percentage of main workers, marginal workers and non workers by sex at sub-division level in 2011 Census. Work is defined as participation in any economically productive activity with or without compensation, wages or profit. Such participation may be physical and/or mental in nature. Number of total workers recorded at the district level is 50.25 in which 39.80 per cent are main workers whereas percentage of marginal workers is 10.45 per cent. The percentage of males total workers is 51.45 of which main workers are 42.20 and marginal workers are 9.25 per cent respectively. Whereas females total workers are 48.97 comprising of 37.25 main workers and 11.72 marginal workers. Among the 4 Sub-division, Tamenglong North has recorded the highest percentage of main

worker 42.60, followed by Tamenglong West 41.05, Nungba 40.60 and Tamenglong sub-division has the least percentage of main worker 36.84 per cent. In all the 4 sub-division the percentage of males workers is higher than females in case of main worker, whereas the percentage of females is higher than males in marginal workers in which Tamenglong West has recorded the highest percentage of females marginal workers 13.70 followed by Tamenglong North 11.47, Tamenglong 9.51 and Nungba with 8.44 per cent respectively. Tamenglong West sub-division has recorded the highest percentage of total workers 54.75, followed by Tamenglong North 54.07, Nungba 49.05 and Tamenglong has recorded least numbers of total workers with 46.35 per cent.

Table 31: Number and percentage of main workers, marginal workers and non-workers by Sex in TD Blocks, 2011

Sr. No.	Name of TD Block	Persons/ Males/ Females	Total population	Main workers		Marginal workers		Total workers (main and marginal workers)		Non workers	
				Number	Percentage	Number	Percentage	Number	Percentage	Number	Percentage
1	2	3	4	5	6	7	8	9	10	11	12
1	0007-Tousem	Persons	27742	11388	41.05	3801	13.70	15189	54.75	12553	45.25
		Males	13984	6019	43.04	1707	12.21	7726	55.25	6258	44.75
		Females	13758	5369	39.02	2094	15.22	7463	54.24	6295	45.76

2	0008-Tamei	Persons	28056	11952	42.60	3217	11.47	15169	54.07	12887	45.93
		Males	14927	6678	44.74	1571	10.52	8249	55.26	6678	44.74
		Females	13129	5274	40.17	1646	12.54	6920	52.71	6209	47.29
3	0009-Tamenglong	Persons	28819	12235	42.45	2717	9.43	14952	51.88	13867	48.12
		Males	14706	6379	43.38	1350	9.18	7729	52.56	6977	47.44
		Females	14113	5856	41.49	1367	9.69	7223	51.18	6890	48.82
4	0010-Nungba	Persons	19040	7431	39.03	1870	9.82	9301	48.85	9739	51.15
		Males	9993	4215	42.18	795	7.96	5010	50.14	4983	49.86
		Females	9047	3216	35.55	1075	11.88	4291	47.43	4756	52.57
5	0011-Khoupum	Persons	17631	7459	42.31	1226	6.95	8685	49.26	8946	50.74
		Males	8924	3951	44.27	387	4.34	4338	48.61	4586	51.39
		Females	8707	3508	40.29	839	9.64	4347	49.93	4360	50.07
Total		Persons	121288	50465	41.61	12831	10.58	63296	52.19	57992	47.81
		Males	62534	27242	43.56	5810	9.29	33052	52.85	29482	47.15
		Females	58754	23223	39.53	7021	11.95	30244	51.48	28510	48.52

Table 31 shows number and percentage of main workers, marginal workers and Non-workers by sex at T.D.Block level in 2011 Census. At the district level, percentage of total workers is 52.19 of which 41.61 are main and 10.58 are marginal workers. The percentage of males total workers is 52.85 comprising of 43.56 main and 9.29 of marginal workers. Similarly, the females total workers recorded at the district level is 51.48 of which 39.53 are main workers and 11.95 are marginal workers. At the TD block level, Tamei T.D.Block has recorded the highest percentage 42.60 main workers followed by Tamenglong with 42.45, Khoupum 42.31, Tousem 41.05 per cent while Nungba

T.D.Block has the least percentage of 39.03 per cent. In case of marginal worker, Tousem T.D.Block has the highest percentage of marginal workers with 13.70 followed by Tamei 11.47, Nungba 9.82, Tamenglong 9.43 and Khoupum T.D.Block has the least rate of marginal worker 6.95 per cent. Tousem T.D.Block has recorded the highest percentage of total worker 54.75 followed by Tamei T.D.Block 54.07, Tamenglong with 51.88, Khoupum 49.26 and Nungba with 48.85 per cent. Percentage of females Marginal workers is high as compared to males whereas percentage of males main workers is high as compared to females in all the TD blocks as well at the the district level.

Table 32: Number and percentage of main workers, marginal workers, and non-workers by sex in towns, 2011

Sr. No.	Name of town	Persons/ Males/ Females	Total population	Main workers		Marginal workers		Total workers (main and		Non workers	
				Number	Percentage	Number	Percentage	Number	Percentage	Number	Percentage
1	2	3	4	5	6	7	8	9	10	11	12
1	269207-Tamenglong (CT)	Persons	19363	5514	28.48	1865	9.63	7379	38.11	11984	61.89
		Males	9837	3302	33.57	883	8.98	4185	42.54	5652	57.46
		Females	9526	2212	23.22	982	10.31	3194	33.53	6332	66.47
District(Urban): Tamenglong(273)		Persons	19363	5514	28.48	1865	9.63	7379	38.11	11984	61.89
		Males	9837	3302	33.57	883	8.98	4185	42.54	5652	57.46
		Females	9526	2212	23.22	982	10.31	3194	33.53	6332	66.47

Table 32 highlights number and percentage of main workers, marginal workers, Total workers and Non-workers by sex at town level for 2011 Census. Tamenglong CT only urban component of the district has recorded 28.48 per cent as main workers in which males have higher percentage of 33.57 as compared to females 22.23 per cent. In case of marginal workers,

the percentage of females workers is 10.31 which is higher than males 8.98 per cent. The percentage of total workers recorded for the census town is 38.11 percent comprising of 42.54 males and 42.54 females. The percentage of Non-workers is 61.89 in which females leads with 66.47 as compared to males with 57.46 per cent.

Table 33: Distribution of workers by sex in four categories of economic activity in Sub-Division, 2011

Sr. No.	Name of Sub-Division	Persons/ Males/ Females	Total population	Total workers (main + marginal workers)	Category of workers	
					Cultivators	
					Number	Percentage
1	2	3	4	5	6	7
1	01864-Tamenglong West	Persons	27742	15189	11104	73.11
		Males	13984	7726	5591	72.37
		Females	13758	7463	5513	73.87
2	01865-Tamenglong North	Persons	28056	15169	10371	68.37
		Males	14927	8249	5221	63.29
		Females	13129	6920	5150	74.42
3	01866-Tamenglong	Persons	48182	22331	13978	62.59
		Males	24543	11914	6831	57.34
		Females	23639	10417	7147	68.61
4	01867-Nungba	Persons	36671	17986	13396	74.48
		Males	18917	9348	6575	70.34
		Females	17754	8638	6821	78.97
District: Tamenglong (273)		Persons	140651	70675	48849	69.12
		Males	72371	37237	24218	65.04
		Females	68280	33438	24631	73.66

Category of workers					
Agricultural labourers		Household industry workers		Other workers	
Number	Percentage	Number	Percentage	Number	Percentage
8	9	10	11	12	13
912	6.00	480	3.16	2693	17.73
344	4.45	198	2.56	1593	20.62
568	7.61	282	3.78	1100	14.74
313	2.06	104	0.69	4381	28.88
164	1.99	62	0.75	2802	33.97
149	2.15	42	0.61	1579	22.82
313	1.40	603	2.70	7437	33.30
160	1.34	245	2.06	4678	39.26
153	1.47	358	3.44	2759	26.49
386	2.15	523	2.91	3681	20.47
159	1.70	142	1.52	2472	26.44
227	2.63	381	4.41	1209	14.00
1924	2.72	1710	2.42	18192	25.74
827	2.22	647	1.74	11545	31.00
1097	3.28	1063	3.18	6647	19.88

Table 33 represents distribution of workers by sex in four categories of economic activity at district and sub-division level for 2011 Census. The economy of the district is predominantly dependent on agriculture as bulk of the population is engaged either in cultivation or as agricultural labourer for their livelihood. The district has recorded 69.12 per cent of work force

engaged as cultivators, in which Nungba has the highest percentage of 74.48 followed by Tamenglong West 73.11, Tamenglong North 68.37 and least is recorded in Tamenglong with 62.59 per cent. The proportion of agricultural labourers at the district level is 2.72 per cent in which Tamenglong West has recorded the highest percentage of 6.0 per cent as

agricultural labourers. A handful of workers are engaged in household industry at the district level with 2.42 per cent in which percentage share of females workers is bit high 3.18 as compared to 1.74 per cent for males. At the Sub-division level Tamenglong West recorded the highest percentage of 3.16 as compared

to Nungba 2.91, Tamenglong 2.70 and lowest percentage is recorded in Tamenglong North with 0.69. Tamenglong sub-division has recorded the highest percentage of 33.30 as Other Workers followed by Tamenglong North 28.88, Nungba 20.47 and Tamenglong West 17.73 respectively.

Table 34: Distribution of workers by sex in four categories of economic activity in TD blocks, 2011

Sr. No.	Name of TD Block	Persons / Males/ Females	Total population	Total workers (main + marginal workers)	Category of Workers							
					Cultivators		Agricultural labourers		Household industry		Other workers	
					Number	Percentage	Number	Percentage	Number	Percentage	Number	Percentage
1	2	3	4	5	6	7	8	9	10	11	12	13
1	0007-Tousem	Persons	27742	15189	11104	73.11	912	6.00	480	3.16	2693	17.73
		Males	13984	7726	5591	72.37	344	4.45	198	2.56	1593	20.62
		Females	13758	7463	5513	73.87	568	7.61	282	3.78	1100	14.74
2	0008-Tamei	Persons	28056	15169	10371	68.37	313	2.06	104	0.69	4381	28.88
		Males	14927	8249	5221	63.29	164	1.99	62	0.75	2802	33.97
		Females	13129	6920	5150	74.42	149	2.15	42	0.61	1579	22.82
3	0009-Tamenglong	Persons	28819	14952	11785	78.82	184	1.23	276	1.85	2707	18.10
		Males	14706	7729	5797	75.00	101	1.31	117	1.51	1714	22.18
		Females	14113	7223	5988	82.90	83	1.15	159	2.20	993	13.75
4	0010-Nungba	Persons	19040	9301	6894	74.12	160	1.72	157	1.69	2090	22.47
		Males	9993	5010	3352	66.91	66	1.32	58	1.16	1534	30.62
		Females	9047	4291	3542	82.54	94	2.19	99	2.31	556	12.96
5	0011-Khoupum	Persons	17631	8685	6502	74.86	226	2.60	366	4.21	1591	18.32
		Males	8924	4338	3223	74.30	93	2.14	84	1.94	938	21.62
		Females	8707	4347	3279	75.43	133	3.06	282	6.49	653	15.02
Total		Persons	121288	63296	46656	73.71	1795	2.84	1383	2.18	13462	21.27
		Males	62534	33052	23184	70.14	768	2.32	519	1.57	8581	25.96
		Females	58754	30244	23472	77.61	1027	3.40	864	2.86	4881	16.14

The above table shows distribution of workers by sex in four categories of economic activity in T.D.Blocks of the district for 2011 census. The economy of the district is predominantly agriculturist in nature as the highest percentage of workforce is engaged as cultivators 73.71 per cent. The percentage of agricultural labourer is 2.84 per cent which denotes that 76.55 per cent workers of the district are depending on agriculture for earning their livelihood. The percentage of other workers is 21.27 whereas only 2.18 per cent workers are working in household industries. A glance at the table indicates that females workers outnumbered males workers in first three categories of workers i.e. cultivators, agricultural labourers and household industry

workers except other workers. At the T.D.Blocks level, Tamenglong T.D.Block has recorded highest percentage of cultivators 78.82 followed by Khoupum 74.86, and Nungba 74.12 whereas Tousem T.D.Block has the highest proportion of agricultural labour 6.00 followed by Khoupum 2.60, Tamei 2.06, Nungba 1.72 and Tamenglong 1.23 per cent respectively. The highest proportion of household industries workers belongs to Khoupum T.D.Block 4.21 followed by Tousem 3.16, Tamenglong 1.85, Nungba 1.69 and Tamei T.D.Block 0.69 per cent. Tamei T.D.Block has the highest proportion of other workers 28.88 per cent followed by Nungba 22.47, Khoupum 18.32, Tamenglong 18.10 p and Tousem 17.73 per cent.

Table 35: Distribution of workers by sex in four categories of economic activity in Towns, 2011

Sr. No.	Name of town	Persons / Males/ Females	Total population	Total workers (main + marginal workers)	Category of workers							
					Cultivators		Agricultural labourers		Household industry workers		Other workers	
					Number	Percentage	Number	Percentage	Number	Percentage	Number	Percentage
1	2	3	4	5	6	7	8	9	10	11	12	13
1	269207-Tamenglong (CT)	Persons	19363	7379	2193	29.72	129	1.75	327	4.43	4730	64.10
		Males	9837	4185	1034	24.71	59	1.41	128	3.06	2964	70.82
		Females	9526	3194	1159	36.29	70	2.19	199	6.23	1766	55.29
District (Urban): Tamenglong(273)		Persons	19363	7379	2193	29.72	129	1.75	327	4.43	4730	64.10
		Males	9837	4185	1034	24.71	59	1.41	128	3.06	2964	70.82
		Females	9526	3194	1159	36.29	70	2.19	199	6.23	1766	55.29

Table 35 provides distribution of workers by sex in four categories of economic activity in town for 2011 Census. The highest proportion of workers has been recorded in the economic activity of other workers 64.10 per cent followed by cultivators 29.72, household industrial workers 4.43 and agricultural labourers 1.75 per cent. In all the three economic activities except other workers, the proportion of females is higher than the males.

**Brief Analysis of Village and Town Directory
Data Based on Tables 36-45**

Table 36: Distribution of villages according to availability of different amenities, 2011

Sr. No.	Name of TD Block	Number of inhabited villages	Type of amenity available			
			Edu-cation*	Medi-cal^	Drinking water	Post office #
1	2	3	4	5	6	7
1	0007-Tousem	53	50 (94.34)	16 (30.19)	52 (98.11)	7 (13.21)
2	0008-Tamei	30	29 (96.67)	4 (13.33)	30 (100)	11 (36.67)
3	0009-Tamenglong	34	33 (97.06)	17 (50)	34 (100)	13 (38.24)
4	0010-Khoupum	35	32 (91.43)	16 (45.71)	35(100)	8 (22.86)
5	0011-Khoupum	22	19 (86.36)	12 (54.55)	21 (95.45)	4 (18.18)
Total		174	163 (93.68)	65 (37.36)	172 (98.85)	43 (24.71)

Type of amenity available					
Tele-phone **	Transport communications \$	Banks @	Agricul-tural credit societies	Approach by pucca road	Power supply
8	9	10	11	12	13
30 (56.6)	1 (1.89)	0 (0)	1 (1.89)	12 (22.64)	53 (100)
12 (40)	3 (10)	0 (0)	0 (0)	7 (23.33)	30 (100)
29 (85.29)	2 (5.88)	0 (0)	0 (0)	2 (5.88)	34 (100)
10 (28.57)	7 (20)	3 (8.57)	1 (2.86)	3 (8.57)	35 (100)
6 27.27)	3 (13.64)	0 (0)	0 (0)	3 (13.64)	22 (100)
87 (50)	16 (9.2)	3 (1.72)	2 (1.15)	27 (15.52)	174 (100)

Note:-

* Education includes all education facilities.

^ Medical includes all medical facilities.

Post office includes post office, telegraph office and Post and telegraph office.

\$ Transport communication includes bus service, rail facility and navigable waterways.

@ Bank includes Commercial Bank and Cooperative Bank.

** Telephone includes Telephone,PCO and Mobile.

The above table shows availability of different types of amenities in 174 villages of Tamenglong district for 2011 Census. The district is ill served with facilities available except power supply which is available to the cent percent, drinking water 98.85 and educational facility to 93.68 per cent of the people of the district. The proportion of other facility available to the people residing in the rural areas is, 65 villages (37.36 per cent) having medical facility, 43 (24.71) with post office, 87 villages (50.0) have the facility of telephone, 16 (9.2) availing transport and communications and only three (1.72) and two (1.15) villages are availing

Banking and agricultural credit societies facilities. Approach by pucca road facility is available to 27 villages with percentage of 15.52 per cent. At T.D.Blocks level, only Nungba have the banking facility whereas agricultural credit societies services are available in Tousem and Khoupum T.D blocks. However, Nungba T.D.Block is served better than other T.D blocks in education with 91.43 per cent, medical 45.71,drinking water and power supply cent percent, post office 22.86,telephone 28.57, Transport communication 20, bank with 8.57, agricultural credit societies 2.86, and approach by pucca road 8.57 per cent.

Table 37: Number and percentage of rural population served by different amenities, 2011

Sr. No.	Name of CD Block	Total population of inhabited villages	Type of amenity available			
			Education*	Medical [^]	Drinking water	Post office [#]
1	2	3	4	5	6	7
1	0007-Tousem	27742	27471 (99.02)	12529 (45.16)	27625 (99.58)	6431 (23.18)
2	0008-Tamei	28056	26845 (95.68)	5986 (21.34)	28056 (100)	12393 (44.17)
3	0009-Tamenglong	28819	28180 (97.78)	17489 (60.69)	28819 (100)	13673 (47.44)
4	0010-Khoupum	19040	18697 (98.2)	15090 (79.25)	19040 (100)	12009 (63.07)
5	0011-Khoupum	17631	17215 (97.64)	13160 (74.64)	17171 (97.39)	4389 (24.89)
Total		121288	118408 (97.63)	64254 (52.98)	120711 (99.52)	48895 (40.31)

Type of amenity available					
Telephone **	Transport communications ^{\$}	Banks [@]	Agricultural credit societies	Approach by pucca road	Power supply
8	9	10	11	12	13
18508 (66.71)	227 (0.82)	0 (0)	227 (0.82)	9512 (34.29)	27742 (100)
10630 (37.89)	3877 (13.82)	0 (0)	0 (0)	8136 (29)	28056 (100)
24163 (83.84)	1990 (6.91)	0 (0)	0 (0)	1679 (5.83)	28819 (100)
12013 (63.09)	11026 (57.91)	5617 (29.5)	3854 (20.24)	6577 (34.54)	19040 (100)
6019 (34.14)	2371 (13.45)	0 (0)	0 (0)	2415 (13.7)	17631 (100)
71333 (58.81)	19491 (16.07)	5617 (4.63)	4081 (3.36)	28319 (23.35)	121288 (100)

Note:-

* Education includes all education facilities.

[^] Medical includes all medical facilities.[#] Post office includes post office, telegraph office and Post and telegraph office.^{\$} Transport communication includes bus service, rail facility and navigable waterways.[@] Bank includes Commercial Bank and Cooperative Bank.

** Telephone includes Telephone, PCO and Mobile.

Table 37 shows number and percentage of rural population served by different amenities at the district and T.D block level for 2011 census. At the district level, amenities like education is available to 118408 persons (97.63 per cent), medical to 64254 (52.98), drinking water to 120711 (99.52), post office to 48895 (40.31), telephone to 71333 (58.82), transport and communication to 19491 (16.07), banking to 5617 (4.63), agricultural credit societies to 4081 (3.36), approached by pucca road to 28319 (23.35) power supply to 121288 persons (100 per cent). But the

percentage of availability of amenities in the field of transport and communications (16.07 per cent), Bank (4.63), agricultural credit societies (3.36) and approached by pucca road (23.35 per cent) is comparatively less than other facility available to people. Among the T.D Blocks, Nungba is better served with all types of facilities than other T.D.Blocks. There is no facility of bank in Tousem, Tamei, Tamenglong and Khoupum T.D blocks. Similarly, facility of agricultural credit societies is not available in Tamei, Tamenglong and Khoupum T.D.Blocks.

Table 38: Distribution of villages not having certain amenities, arranged by distance ranges from the places where these are available, 2011

Village not having the amenity of	Distance range of place from the villages where the amenity is available				
	Less than 5 kilometres	5-10 kilometres	10+ kilometres	Total (Col. 2-4)	
1	2	3	4	5	
1. Education:-					
(a) Primary school		5	4	6	15
(b) Middle school		13	24	88	125
(c) Degree college		1	11	162	174
2. Medical:-					
(a) Hospital		0	6	168	174
(b) PHC		7	30	130	167

3. Post office-	18	34	79	131
4. Telephone	6	26	55	87
5. Bus service	17	26	115	158
6. Bank:-				
(a) Commercial Bank	2	3	168	173
(b) Cooperative bank	2	3	166	171
7. Agricultural credit societies	2	3	167	172

Degree college includes Art, Engineering and Medicine

Hospital includes Allopathic & Alternative Medicine

Post office includes post office, telegraph office and post & telegraph office

Telephone includes Telephone, PCO and mobiles

Bus includes private and public

Table 38 describes distribution of villages not having certain amenities, arranged by distance ranges from the places where these are available in 2011 Census. It is clearly seen from the table that 15 villages are without primary school but the inhabitants of 5 villages can avail this facility within a radius of less than 5km. 4 villages within 5-10 km. and rest 6 villages at 10 and above km. distance. Likewise, 124 villages are without having Middle school in their respective villages but this facility is available within 5 km. distance for 12 villages, 24 villages within 5-10 km. distance and 88 villages are availing this facility beyond 10 km. distance. Similarly, there is no degree college located in the rural areas of Tamenglong district. So, out of 174 villages, one village enjoys degree college facility within 5 km., 11 villages within 5-10 km. and rest 162 villages at 10 and above km. distance. The entire rural population of the district has no availability of hospital. There is no village which is availing the facility of hospital within 5 km. distance whereas 6 villages avail the facility of hospital within 5 -10 km. and 168 villages having this facility

within 10 and above km. distance. Out of the 174, 167 villages have no facility of PHC but 7 villages are availing the facility of PHC within 5 km., another 30 villages within 5-10 km. and rest 130 villages get the same facility at 10 and above km. distance. 130 villages have no facility of post office but 17 villages avails facility of post office within 5 km. d, another 34 villages within 5-10 km. and 79 villages avails this facility at 10 and above kilometres distance. 87 villages of the district have no telephone facility, out of these, 6 villages enjoys this facility within 5 km., 26 villages within 5-10 km. and remaining 55 villages avails this facility at 10 and above km. distance. Larger number of villages viz. 154 has no facility of bus services out of these, 13 villages avails bus services facility within 5 km., 26 villages at 5-10 km. distances and remaining 115 villages beyond 10 km. The majority of villages have no facility of Bank particularly commercial bank i.e. 173 villages and 171 villages out of 174 have no facility of cooperative bank and 172 villages have no agricultural credit societies in the district.

Table 39: Distribution of villages according to the distance from the nearest statutory town and availability of different amenities, 2011

Distance Range from the nearest Statutory Town (In Kilometres)	Number\ Percentage	Number of Inhabited Villages in Each Range	Type of amenity available							
			Edu- cation *	Medi- cal^	Post Office#	Tele- phone **	Transport Communi- cations \$	Banks @	Agricul- tural Credit Societies	Approach by Pucca Road
1	2	3	4	5	6	7	8	9	10	11
Less than 5	Number	0	0	0	0	0	0	0	0	0
	Percentage		0	0	0	0	0	0	0	0
5 - 15	Number	4	3	1	0	2	1	0	1	2
	Percentage		75	25	0	50	25	0	25	50
16- 50	Number	47	44	14	10	23	5	2	0	10
	Percentage		93.62	29.79	21.28	48.94	10.64	4.26	0	21.28
51+	Number	123	116	50	33	62	10	1	1	15
	Percentage		94.31	40.65	26.83	50.41	8.13	0.81	0.81	12.2
Unspecified	Number	0	0	0	0	0	0	0	0	0
	Percentage		0	0	0	0	0	0	0	0
Total	Number	174	163	65	43	87	16	3	2	27
	Percentage		93.68	37.36	24.71	50	9.2	1.72	1.15	15.52

Note:-

- * Education includes all education facilities.
- ^ Medical includes all medical facilities.
- # Post office includes post office, telegraph office and Post and telegraph office.
- \$ Transport communication includes bus service, railway facility and navigable waterways.
- @ Bank includes Commercial Bank and Cooperative Bank.
- ** Telephone includes Telephone,PCO and Mobile.

The above table highlights distribution of villages according to the distance from the nearest statutory town and availability of different amenities for 2011 Census. Tamenglong district has no statutory town but it has one census town in district head Quarter itself. It is clearly seen from the table that out of total 174 villages, not even a single village lies within 5 km.distance from the nearest statutory town, the smallest number of villages i.e. 4 villages lies in the distance range of 5-15

km., 47 in the range of 16-50 km. and 123 villages lies in the range of 51 and above km. Out of these 123 villages , 116(94.31per cent) villages avails educational facilities, 50(40.65) medical amenity, 33 (26.83)post office amenity 62 (50.41)telephone amenity, 10 (8.13) transport and communication amenity, each of one village(0.51) avails Bank and agricultural credit society amenity and remaining 15 villages(12.2) avails approached to pucca road..

Table 40: Distribution of villages according to population range and amenities available, 2011

Population range	Number\ Percentage	Number of inhabited villages in each range	Type of amenity available			
			Education*	Medical^	Drinking water	Post office #
1	2	3	4	5	6	7
1-499	Number	84	75	19	82	7
	Percentage		89.29	22.62	97.62	8.33
500-999	Number	52	51	22	52	15
	Percentage		98.08	42.31	100	28.85
1000 - 1999	Number	31	30	18	31	16
	Percentage		96.77	58.06	100	51.61
2000 - 4999	Number	7	7	6	7	5
	Percentage		100	85.71	100	71.43
5000 - 9999	Number	0	0	0	0	0
	Percentage		0	0	0	0
10000 +	Number	0	0	0	0	0
	Percentage		0	0	0	0
District Total	Number	174	163	65	172	43
	Percentage		93.68	37.36	98.85	24.71

Post office #	Type of amenity available					
	Telephone **	Transport communications \$	Banks @	Agricultural credit societies	Approach by pucca road	Power supply
7	8	9	10	11	12	13
7	29	3	0	1	8	84
8.33	34.52	3.57	0	1.19	9.52	100
15	34	6	1	0	8	52
28.85	65.38	11.54	1.92	0	15.38	100
16	19	4	1	0	7	31
51.61	61.29	12.9	3.23	0	22.58	100
5	5	3	1	1	4	7
71.43	71.43	42.86	14.29	14.29	57.14	100
0	0	0	0	0	0	0
0	0	0	0	0	0	0
0	0	0	0	0	0	0
0	0	0	0	0	0	0
43	87	16	3	2	27	174
24.71	50	9.2	1.72	1.15	15.52	100

Note:-

- * Education includes all education facilities.
- ^ Medical includes all medical facilities.
- # Post office includes post office, telegraph office and Post and telegraph office.
- \$ Transport communication includes bus service, railway facility and navigable waterways.
- @ Bank includes Commercial Bank and Cooperative Bank.
- ** Telephone includes Telephone,PCO and Mobile.

Table 40 describes distribution of villages according to population range and amenities available for 2011 Census. Out of Total 174 villages, 84 villages lie in the population range of 1-499; 52 villages in 500-999; 31 villages in 1000-1999 and 7 villages lie in 2000-4999 respectively. Of the 84 villages lying in 1-499 population range, 75 villages (89.29 per cent) avail educational amenity, 19(22.62) medical, 82(97.62)drinking water, 7(3.57) post office, 29(34.52) telephone; 3(3.57) transport & communication, one village(1.19) avail agricultural credit societies, 8 villages(9.52) avail approached by pucca road and 84 villages(cent per cent) avails power supply. For the villages lying in the population range 500-999; all the 52 villages are availing drinking water and power supply facilities whereas 51(98.08) are availing education,22(42.31) medical, 15(28.85) post office, 34(65.38) telephone, 6(11.54) transport and communication , one(1.92) bank ,8(15.38) ap-

proached by pucca road and not even a single village is availing agricultural credit societies. Of the 31 villages lying in the population range of 1000-1999, all the 31 villages are able to avail the facility of drinking water and power supply whereas 30(96.77) are able to avail education, 18(58.06) medical, 16(51.61) post office, 19(69.29) telephone, 4(12.9) transport and communication, one (3.23) bank, 7(22.5) approached by pucca road, and no village is availing agricultural credit societies facility. 7 villages that are lying in the population range of 2000-4999, all the 7 villages are availing the facilities of education, drinking water & power supply whereas 6(85.71 per cent) are able to avail medical, each of 5(71.43) in post office and telephone, 3(42.86) transport and communication, each one (14.29) is able to avail Bank and agricultural credit societies and 4(52.14) are availing the facility of approached by pucca road.

Table 41: Distribution of villages according to land use, 2011

Sr.No.	Name of TD Block	Number of inhabited villages	Total area (in Hectares)	Percentage of cultivable area to total area	Percentage of irrigated area to total cultivable area
1	2	3	4	5	6
1	0007-Tousem	53	0.00	0.00	0.00
2	0008-Tamei	30	0.00	0.00	0.00
3	0009-Tamenglong	34	0.00	0.00	0.00
4	0010-Nungba	35	0.00	0.00	0.00
5	0011-Khoupum	22	0.00	0.00	0.00
Total		174	0.00	0	0.00

Note:- Culativable area= irrigated area + unirrigated area

Table 41 shows distribution of villages according to land use for 2011 census. The table do not show the total area of each T.D.Block, percentage of cultivable area to total area and

percentage of irrigated area to total cultivable area as land survey has not yet been completed by the Directorate of land record Manipur in the Tamenglong district.

Table 42: Schools/ colleges per 10,000 population in towns, 2011

Sr. No.	Name of the town	Type of educational institution (Approx. numbers)				
		Primary	Middle	Secondary / matriculation	Senior secondary	College*
1	2	3	4	5	6	7
1	269207-Tamenglong (CT)	4	1	1	2	1
Total		4	1	1	2	1

Note- * College includes

Arts/ Science/ Commerce College (Degree Level and above)

Table 42 represents schools/colleges per 10,000 populations in towns for 2011 Census. Accordingly, Tamenglong CT has 4 primary, 1 middle,

1.secondary/ matriculation, 2 senior secondary schools whereas there is 1 college in Tamenglong (CT).

Table 43: Number of beds in medical institutions in towns, 2011

Sr. No.	Name of the town	Number of beds in medical institutions per 10,000 population (Approx. numbers)
1	2	3
1	269207-Tamenglong (CT)	33
Total		33

Table 43 shows number of beds in medical institutions in towns for 2011 census. Tamenglong (CT) the only non-statutory town in the district has 33 beds in medical institutions per 10,000 populations.

Table 44 : Proportion of slum population in towns, 2011

Sr.No.	Name of the town having slum	Total population	Slum population	Percentage of slum population to total population
1	2	3	4	5
There is no notified or recognised slum in the District				

Table 45: Most important commodity manufactured in towns, 2011

Sr. No.	Name of the town	Name of three most important commodities manufactured
1	2	3
1	269207-Tamenglong (CT)	Bamboo product, Handloom Product and Orange

Table 45 shows most important commodity manufacture in town, 2011 Census. In Tamenglong CT Bamboo and Handloom product are commonly manufactured for local use.

Major Social Cultural Events, natural and administrative development and significant activities during the decade :

Tamenglong District besides being blessed with virgin forests, exotic orchids, rare and endangered plants, and wildlife has other richfull cultures and traditions etc. Tamenglong region is inhabited by majority Zeliangrong Naga tribe that is comprised of Rongmei, Liangmei, Zemei and Pumei) and Kukis, besides minority Hmars, Chirus. Zeliangrong belongs to patriarchal social system. Each clan enjoys equal status. Clan exogamy is strictly observed. Cross-cousin marriage is mostly preferred here.

Fairs & Festivals

Festivals and Dances of Tamenglong region are closely linked up with religion which is associated with economic vocation and socio-cultural ethos. Festivals reflect different stages of agricultural activities where talents and physical strength are expressed.

Every human society including Tribal Society undergoes changes in the process of response to many types of a change whether man-made or natural which causes a change in the mental outlook of the people. Thus the change in their world view provided the spring board for changes in different fields and the two forces are Christianity and modernisation are reckonable in this regard.

The Kabuis have numerous festivals round the year. They keep the calendar of their own which is lunar. At almost every stage of their cultivation there is a festival specially connected with that particular stage of cultivation. The Kabui term for these festivals is NGAI.

Orange Festival

The Orange festival is celebrated as a major social event along with the craft exhibition in Tamenglong district every year particularly during the winter season. The orange festival cum craft exhibition is meant to facilitate the socio-economic upliftment of the people of this district, which is still experiencing the "Poverty in the midst of Plenty", by taking advantage of the naturally favourable conditions for the growth of horticulture crops. The main objective of the festival is to promote tourism and provide an opportunity to orange farmers to display their produce before potential buyers. The festival offers an opportunity for both the growers and fruit processing industries to clinch deals with orange farmers based on various aspects such as collection points, quantity of product, labour charges, transportation charges, etc. In a way, it will wear people away from the age old tradition of shifting

cultivation which requires clearing the biodiversity rich thick jungles for growing crops for subsistence. Tamenglong people too do not enjoy Jhum cultivation any more.

Chakak-Gan-Ngai

Chakakganngai is the greatest one of the Kabui festivals which comes after the harvest. When the food grains are fetched home and everything of cultivation completed the festival of CHAKAK-GAN-NGAI is celebrated. The Ganchungs and Banzas (the village elders) fix the date and announce it to all for their timely preparation of rice-beer and other necessary things which is regular duty of elders in every festival. The GAN-NGAI festival lasting about 5 days marks the end of the year (in Kabui calendar) and inaugurates therewith the New Year. Among other things, in this festival, the spirit of those who died during the year are given feast and parting ceremonies are performed. The festival falls usually in December or January.

Ri-Ngai

Another notable festival for Kabuis is RI-NGAI which lasts not more than 3 days. It consists of ritual for the purification of one's body and soul, thereby making oneself fortunate and fit for the war, hunting, cultivation, etc. in the course of ensuing year.

Manu-Ngai

In the month of March the Kabuis usually perform MANU-NGAI, the ear-boring festival. Health and longevity of the new born babies and fertility are the main theme of this festival.

Goddu

GODDU or MAHLENG is performed in the month of May. Worship of mother earth for fertility of the soil and fruitful cultivation, to perform rites to ward off pests and insects, drinking of ginger soups for health, tug of war between the males and females are the main features of the festival.

Toon-Ngai

During the rainy season the TOON-NGAI is celebrated. Village ponds are cleared, Village paths leading to the pond and field are repaired and new ones constructed in a festive spirit and under ceremonial procedures.

Pukhat-Ngai

When the first crop comes (August-September) the PUKHAT-NGAI is not far behind. This festival

solemnizes the testing of the new crops and provides eating and drinking to one's heart's content after the long and exhausted hard-working days of the lean season. Now everybody is fresh again.

Transport and Communication

Roadway is the only mode of transport and communication system in the district. There are three roads linking the District Headquarters Tamenglong with the State Capital. The National Highway No. 53 (Imphal Jiri Road) starting from Imphal passes the district and runs upto Silchar, Assam (via Jiribam). The district road about 149 Kms.long starts from the National Highway at Khongsang and connect with District Headquarters after passing through the hilly tract of the district. Another old Cachar Road starting from Bishnupur connects Tamenglong Road at Nungba. The distance of road is about 138 Kms. Another State Highway is from Imphal to Tamenglong via Tamei and is about 145 Kms.long. During the year 1999-2002 the district has 167 Kms.of National highways. 108 Kms. of State Highway, 251 Kms. Of major District Roads, 167 Kms. of other district roads, 307 Kms. of Inter Village roads, thus making the total of all roads (excluding roads maintained by Border Road Transport Force) at 1000 Kms. The district has 4 Sub-Post Office, 53 Branch Post Offices and two Telephone Exchange as per 2011 Census.

Medical and Health Service

The district has one District Hospital at Tamenglong Headquarters, 7 CHC/PHC, 31 PHSC/Dispensaries. The bed available in all these medical institutions are 110 where 25,124 patients (indoor-2011 and Outdoor- 23,113) were treated. 954 minor operations and 126 cases of delivery were done. Under T.B. Control Programme, out of 404 sputum examination 37 cases were found positive and 75 T.B cases detected. 9 Peoples were screened for HIV test and one person was found positive as on Jan-March 2005.

Education

The Zonal Education Officer posted at Tamenglong looks after educational and institutional programme affairs upto High School standard.Under the State Adult Education Programme the Rural Literacy Programme is functioning in the district. The district has 215 Pre-Primary/Primary/JB/UJB Schools, 44 Middle/ Jr. High School, 34 High/Higher Schools, 1 College for General Education, 3 schools for Professional and other education, 1 College for Professional and other Education.

Agriculture

Paddy cultivation thrives in the lowlands while the midland region has crops like maize, ginger and Potato. Area under paddy cultivation is estimated at 9.52 hectares during 2006-2007 and produces 12.56 tonnes of paddy in the district. The yielding rate of paddy is 1319.33 Kg/ hectares. Both Jhum and terraced cultivation are practised in the district. The estimated area under Rice by type of cultivation in Tamenglong district in total (terrace + Jhum) is 9.37 hectares in 2008-2009. The district is hilly with uneven terrain and has very steep hillsides where jhuming is practised widely. Wet rice cultivation is also done in Khoupum Valley, Noney Valley, Irang Valley and Barak Valley. Ricce is the staple food of the people of the district. During the year 2006-2007, the total consumption of chemical fertilizers of the district is 311 tonnes comprises of urea (280 tonnes), DAP(45 Tonnes), MOP(8 Tonnes), SSP(8 Tonnes) which is the lowest rate of consumption (0.76%) among the districts of Manipur. Instead of jhum cultivation which is hazardous for environment the Eastern Border Areas Development Authority Manipur has suggested for hill-district to adopt sloping agricultural land technology for sustainable mountain farming.

Power

The rivers flowing in the district such as Barak, Irang and Makru play an important role in the economic life of the people of the district not only by providing fertile valleys and river-fed fishes but also by making it feasible to take up project like Irang Project, Boning Micro Hydel Project, etc. There is a proposal to take up Barak Valley Project. There is one Diesal Power House, four 33/11 KV stations in the district and electrifying 140 villages till 2006-07. The overall installed capacity of both the Hydel and Thermal Power projects is 1,07 MW.

Horticulture

Coffee and Tasar Nursery were raised in the Noney Village of Nungba Sub-Division on experimental basis. Plantation of Citrus plants in selected areas had also been taken up in order to enhance production of orange and lemon on a commercial basis. Action oriented schemes had been devised to identify treatable land which can be established as a permanent agricultural areas in the line with the recommendation of National Task Force of North Eastern Council 39500 hectares of potentially traceable lands are identified in the district and out of which, only 500 hectares are found suitable for irrigation.

At Awangkhum Village under the aegis of the Institute of People Action Programme, horticultural

social forestry farms are developing successfully. Further of the opening of Krishi Vigyan Kendra at Awangkhum under Indian Council of Agricultural Research would give a thrust to the combined efforts of villagers towards the development scheme taken up there.

The district has a varieties of vegetables and fruits such as red kidney bean, lady's finger, tomato, cucumber, brinjal, bitter gourd, turmeric, ginger, tree bean, litchi, pomegranate, etc.

Trade, Commerce and Banking

Trading and Commerce is mainly limited within the district alone. The Chief Centres are Noney, Nungba, Awangkhum and Tamenglong. Orange and ginger are the main trade. Large quantities of orange are exported to Imphal and Bishnupur districts. The district imports item like kerosene, grains sugar, crockery, ornaments hosiery, utensils and vegetables from other districts.

The district has as one branch of United Bank of India and three branches of Manipur Rural Bank while number of beneficiaries under the 20 Point Programme is recorded as 1613 involving an amount to the tune of Rs. 427.74 lakhs as on 31.3.1999.

Animal Husbandry

In the category of Animal Husbandry and rearing of livestock the district has a remarkable record according to 18th Quinquennial Livestock Census 2007. The overall livestock available had comprised Cattle (22,694); Buffaloes (8,092); Mithun (1822); Horses and Ponies (54); Sheep (159); dogs (19,470); Rabbit (8); Goat (5,096); Pig (31,542); Fowl (1,13,632); Duck (24,831).

In 2006-2007, the district has six Veterinary Hospital. Five Veterinary Dispensaries, five veterinary Aid Centres, one Pig Breeding Farm, 48 nos. of Castration performed, 5843 Cases were treated.

Rural Tribal Development co-operation

Under the Rural Tribal Development Co-operation Scheme, various measures are being taken up in the district. The district has 380 registered societies in all for various schemes. There are 170 villages with 269 habitations in Tamenglong district as per the implementation in all the habitations (Census Habitations) under National Rural Drinking Water Programme.

In Tamenglong District 12,000 latrines for individuals BPL have been constructed. 40 Community Sanitary Complexes and schools toilets in 212 schools have been constructed under Nirmal Bharat Abhiyan/Total Sanitation Campaign. In

Tamenglong district, 169 number of electrified villages are available.

Other Activities

The district has only 4 Family Welfare Centres. The district has 2 Employment Exchange registering 1249 and 16,925 are registrants on live register in 2006-2007. The district has 286 Anganwadi centres, 4 ICDS(Integrated Child Development Scheme) Projects, 468 Old Age Pensioner under MOAP. In Tamenglong there are many tourist spots namely Tharon cave, Zeilad Lake, Buning(N-Piulong) meadow, Zeilad Wildlife Sanctuary, and Barak Waterfalls etc. The District has five Police station, one Out Post, one Fire sub-station, 3 Vidhan Sabha Seat, 3 Vidhan Sabha Constituency, 2 Battalion(13th Assam Rifles and 10th Assam Rifles). The district has 5 Warehouses having a capacity of 1300 MTS as on 1999-2000.

Brief description of places of religious, historical or archaeological importance in villages and places of tourist interest in the towns of the district.

The district of Tamenglong is a land of beautiful hills interwoven by numerous tribal habitats echoing rhyme of tribal culture and rich wild life. The unspoilt nature has enchanting pull to those who prefer to spend sometime in tranquility away from the din and bustle of urban life. Its flora and fauna have their own appeal to the visitors. Nicer and more educative will be the tribal folk the visitors could meet enroute during their sojourn.

Source : History of Manipur – W. Ibohal Singh. Quarterly Journal – Published by Manipur State Kala Academy

An Introduction to Tribal Language and Culture of Manipur

By : Manipur State Kala Academy

Statistical Account of Manipur – By : R.B. Brown

A few interesting places of the district from Tourist view point are mentioned below :

Tamenglong

Tamenglong is the headquarters of the district and is situated in the middle part of the district at an elevation of about 45,000 ft. above mean sea level. It has now been connected with Imphal by a fair weather road which passes through the Imphal-Jiribam Road. All the offices of the district like Mini-Secretariat, Superintendent of Police, other districts Development Departments, etc. are located here. It was a town upto 1981 but it was declassified.

Its sunrise beauty is incomparable and many tourists visit the Tharon Cave as tourist resort.

Tharon Cave

It is located at 39 Kms west of Tamenglong. Since the Cave is located within the area of Tharon Village it is generally known as Tharon Cave. The village Tharon has facilitated the visitors to Tharon cave, one of the finest shelter/home of early age. This cave is very big and labyrinthine in nature. The unexplored place can be developed into an attractive Tourist Centre. Considering all scenic beauty, unique geological structure, archeological and historical significance this human shelter can deserve special attention and if properly developed with weather proof communication and modern tourist facilities, Tharon Cave can claim to be one of the best tourist spots not only in Manipur but even outside.

Alteng Fall

It falls over Barak river, the biggest river in the district, about 45 Kms. from Tamenglong. The Water Fall is a sort of an epitheatre surrounded by steep rocky wall on three sides. It consists of three stages in its fan. It is believed that Rajashri Bheigyra Chandra, King of Manipur visited the spot and rested for a while. While he was sleeping some unknown demigods had thrown very big stones to kill him. This stone by chance blocked the water and this waterfall was formed.

Zariot Lake

It is located near Ateng Fall. The lake is about 7 acres in size, a good amount of common carp and local colorful fishes are abundantly found here and it has ample scope for pisciculture. The size of the lake becomes much bigger during the rainy season. The Government is now considering the utilization of water on this for Hydro Electric Project.

Developmental Activities in the District

Transport and Communication

Roadway is the only mode of transport and communication system in the district. There are three roads linking the District Headquarters Tamenglong with the State Capital. The National Highway No. 53 (Imphal Jiri Road) starting from Imphal passes the district and runs upto Silchar, Assam (via Jiribam). The district road about 149 Kms.long starts from the National Highway at Khongsang and connect with District Headquarters after passing through the hilly tract of the district. Another old Cachar Road starting from Bishnupur connects Tamenglong Road at

Nungba. The distance of road is about 138 Kms. Another State Highway is from Imphal to Tamenglong via Tamei and is about 145 Kms.long. During the year 2001-2005 the district has 178 Kms.of National highways. 108.5 Kms. of State Highway, 220.6 Kms. Of major District Roads, 143 Kms. of other district roads, 496 Kms. of Inter Village roads, thus making the total of all roads (excluding roads maintained by Border Road Transport Force) at 1000 Kms. The district has 4 Sub-Post Office, 53 Branch Post Offices and two Telephone Exchange as per 2011 Census.

Medical and Health Service

As per 2005-2006 record, the district has one District Hospital at Tamenglong Headquarters, 7 CHC/PHC, 31 PHSC/Dispensaries. The bed available in all these medical institutions are 110 where 25,124 patients (indoor- 2011 and Outdoor- 23,113) were treated. 954 minor operations and 126 cases of delivery were done. Under T.B. Control Programme, out of 404 sputum examination 37 cases were found positive and 75 T.B cases detected. 9 Peoples were screened for HIV cero-positivity test and one person was found positive as on Jan-March 2005.

Education

The Zonal Education Officer posted at Tamenglong looks after educational and institutional programme affairs upto High School standard.Under the State Adult Education Programme the Rural Literacy Programme is functioning in the district. The district has 215 Pre-Primary/Primary/JB/UJB Schools, 44 Middle/ Jr. High School, 34 High/Higher Schools, 1 College for General Education, 3 schools for Professional and other education, 1 College for Professional and other Education.

Agriculture

Paddy cultivation thrives in the lowlands while the midland region has crops like maize, ginger and Potato. Area under paddy cultivation is estimated at 9.52 hectares during 2006-2007 and produces 12.56 tonnes of paddy in the district. The yielding rate of paddy is 1319.33 Kg/ hectares. Both Jhum and terraced cultivation are practised in the district. The estimated area under Rice by type of cultivation in Tamenglong district in total (terrace + Jhum) is 9.37 hectares in 2008-2009. The district is hilly with uneven terrain and has very steep hillsides where jhuming is practised widely.Wet rice cultivation is also done in Khoupum Valley, Noney Valley, Irang Valley and Barak Valley.Ricce is the staple food of the people of the district. During the year 2006-2007, the total consumption of chemical fertilizers of the district is

311 tonnes comprises of urea (280 tonnes), DAP(45 Tonnes), MOP(8 Tonnes), SSP(8 Tonnes) which is the lowest rate of consumption (0.76%) among the districts of Manipur. Instead of jhum cultivation which is hazardous for environment the Eastern Border Areas Development Authority Manipur has suggested for hill-district to adopt sloping agricultural land technology for sustainable mountain farming.

Power

The rivers flowing in the district such as Barak, Irang and Makru play an important role in the economic life of the people of the district not only by providing fertile valleys and river-fed fishes but also by making it feasible to take up project like Irang Project, Boning Micro Hydel Project, etc. There is a proposal to take up Barak Valley Project. There is one Diesel Power House, four 33/11 KV stations in the district and electrifying 140 villages till 2006-07. As recorded during 2011 Census the overall installed capacity of both the Hydel and Thermal Power projects is 1,07 MW.

Horticulture

Coffee and Tasar Nursery were raised in the Noney Village of Nungba Sub-Division on experimental basis. Plantation of Citrus plants in selected areas had also been taken up in order to enhance production of orange and lemon on a commercial basis. Action oriented schemes had been devised to identify treatable land which can be established as a permanent agricultural areas in the line with the recommendation of National Task Force of North Eastern Council 39500 hectares of potentially traceable lands are identified in the district and out of which, only 500 hectares are found suitable for irrigation.

At Awangkhum Village under the aegis of the Institute of People Action Programme, horticultural social forestry farms are developing successfully. Further of the opening of Krishi Vigyan Kendra at Awangkhum under Indian Council of Agricultural Research would give a thrust to the combined efforts of villagers towards the development scheme taken up there.

The district has a varieties of vegetables and fruits such as red kidney bean, lady's finger, tomato, cucumber, brinjal, bitter gourd, turmeric, ginger, tree bean, litchi, pomegranate, etc.

Industry and Manufacturing

The district is industrially backward. Lack of proper transport and communication facilities is a stumbling block in this regard. With the launching of District Industrial Centre(DIC), things improved a bit. As per Fourth Economic Census 1998 the district has recorded 1435 enterprises of small products.

Trade, Commerce and Banking

Trading and Commerce is mainly limited within the district alone. The Chief Centres are Noney, Nungba, Awangkhum and Tamenglong. Orange and ginger are the main trade. Large quantities of orange are exported to Imphal and Bishnupur districts. The district imports item like kerosene, grains sugar, crockery, ornaments hosiery, utensils and vegetables from other districts.

The district has as one branch of United Bank of India and three branches of Manipur Rural Bank while number of beneficiaries under the 20 Point Programme is recorded as 1613 involving an amount to the tune of Rs. 427.74 lakhs as on 31.3.1999.

Animal Husbandry

In the category of Animal Husbandary and rearing of livestock the district has a remarkable record according to 18th Quinquennial Livestock Census 2007. The overall livestock available had comprised Cattle (22,694); Buffaloes (8,092); Mithun (1822); Horses and Ponies (54); Sheep (159); dogs (19,470); Rabbit (8); Goat (5,096); Pig (31,542); Fowl (1,13,632); Duck (24,831).

In 2006-2007, the district has six Veterinary Hospital. Five Veterinary Dispensaries, five veterinary Aid Centres, one Pig Breeding Farm, 48 nos. of Castration performed, 5843 Cases were treated.

Rural Tribal Development co-operation

Under the Rural Tribal Development Co-operation Scheme, various measures are being taken up in the district. The district has 380 registered societies in all for various schemes. There are 170 villages with 269 habitations in Tamenglong district as per the implementation in all the habitations (Census Habitations) under National Rural Drinking Water Programme.

In Tamenglong District 12,000 latrines for individuals BPL have been constructed. 40 Community Sanitary Complexes and schools toilets in 212 schools have been constructed under Nirmal Bharat Abhiyan/Total Sanitation Campaign. In Tamenglong district, 169 number of electrified villages are available.

Other Activities

The district has only 4 Family Welfare Centres. The district has 2 Employment Exchange registering 1249 and 16,925 are registrants on live register in 2006-2007. In 2003-2004, the district has 286 Anganwadi centres, 4 ICDS(Integrated Child Development Scheme) Projects, 468 Old Age Pensioner under MOAP. In Tamenglong there are many tourist spots namely Tharon cave, Zeilad Lake,

Buning(N-Piulong) meadow, Zeilad Wildlife Sanctuary, and Barak Waterfalls etc. The District has five Police station, one Out Post, one Fire sub-station, 3 Vidhan Sabha Seat, 3 Vidhan Sabha Constituency, 2 Battalion (13th Assam Rifles and 10th Assam Rifles). The district has 5 Warehouses having a capacity of 1300 MTS as on 1999-2000.

Major Characteristics of the District, Contribution of The District In The Form of Any Historical Figure Associated With The District

Tamenglong is popularly referred to as the 'Land of Hornbill' is rich in flora and fauna. Unexplored forests, rare species of plants, animals and birds are still there in Tamenglong district. A number of exquisite orchids are found. They are epiphytic, lithophytic and terrestrial in nature. The Dendrobium, Vanda, Cymbidium, Cattleya and Lycaste are found in abundance. The Phius tunkervels, a rare terrestrial orchid is found in the Barak valley. Thunia alba which is known as bamboo orchid is found around Taobam village. Paphiopedilum is found in Leimatak area.

Historically important place is Tharon cave. The Tharon cave or Thaeuluan Cave of Tamenglong is a popular historic center. Located at an altitude of 900 meters above sea level, it is a very interesting and adventurous place to visit especially for the darkness in it. It is also a part of Manipur tourism festival when cave expeditions are held here for 3 weeks. People from all over the world come here to participate in the sport.

The entrance stone has the complete map of the cave engraved on it. This makes it easy to move around the cave and its turns. The cave is 655.6 meters in length and has 34 joints and five exits. The cave has good ventilation system that provides sufficient air circulation inside

Scope of Village Directory and Town Directory

Village Directory :

The Village Directory provides amenities and land use data for each village within every Sub-Division/Community Development block of the district. The villages refer to the revenue villages and other clusters of habitation located outside any revenue village. They are arranged according to their location code in ascending order. For facility of the readers an alphabetical list of the villages along with their location numbers for both 2001 and 2011 for each T.D. Block is also provided at the beginning of the Village Directory. The Directory is preceded by a map of the concerned sub-division in which the location of all the villages is indicated.

To help understanding easily the Village Directory data a note explaining the codes used or denoting various amenities is given at the beginning. Besides the village name and the corresponding location code the village level data furnished in the Village Directory are area, number of households and population, availability of basic amenities, means of approach to the village, its distance from the nearest town, availability of power supply and news paper/magazine, important commodities manufactured and land use data. Amenities - data are divided under the sub-heads of educational, medical, drinking water, post & telegraph and telephone, communication, (i.e., presence of bus stop, railway station and waterway), availability of banks, number of agricultural and non-agricultural credit societies and number of co-operative societies. Under cultural and recreational facilities data on number of cinema/video hall, sports club and stadium/auditorium are provided. Land use data consists of area under different types of land such as forest, irrigated, un-irrigated, cultural waste and area not available for cultivation. Cultivable land is classified into areas of wet rice cultivation and dry rice cultivation. In respect of the states of Arunachal Pradesh, Manipur, Mizoram and Nagaland where *jhum* cultivation is prevalent the village directory format has been suitably modified to provide data on the total area under *jhum* cultivation, period of rotation and main crops under *jhum* cultivation.

There are nine appendices to the Village Directory. Appendix-I is divided into three sub-parts:- I-A, I-B & I-C; Appendix-V has one sub-part (V-D), Appendix -VI and Appendix-VII has 2 sub-parts:- VII-A & VII-B.

The appendices adopted in 2011 Census are presented below:

Appendix-I- Village Directory- Summary showing total number of villages having educational, medical and other amenities- T.D. Block level.

This appendix gives villages having educational institutions, Medical institutions, drinking water, Post & Telegraph, transport, Banks, Credit societies, recreation facility, miscellaneous and power supply.

Appendix-IA- Villages by number of Primary Schools

This appendix gives the number of inhabited villages in each T.D. Block classified by the number of villages having no Primary School, one Primary School, two Primary School, three Primary School and more than four Primary Schools.

Appendix-I B- Villages by Primary, Middle and Secondary Schools

This appendix also presents the number of inhabited villages in each T.D. Block, classified by the

number of villages having no school, villages having at least one Primary School and no Middle School, villages having at least one Primary School and one Middle School and villages having at least one Middle School and one Secondary School.

Appendix-I C- Villages with different sources of drinking water facilities available.

This appendix gives number of inhabited villages with different sources of drinking water facilities available. Sources are divided as only tap water (treated/ untreated), only well water (covered/ uncovered), only tube well/borewell; only hand pump and more than one source only from tap,well,tubewell and handpump.

Appendix-V- Summary showing number of villages not having Scheduled Castes Population.

This appendix presents the villages in each T.D.Block, classified by total villages, uninhabited villages, inhabited villages and number of inhabited villages having no Scheduled Castes population.

Appendix-VD- Amenities and Land Use.

This appendix gives the list of villages in each T.D.Block, classified by total population of each village, number of educational amenities available (If not available within the village , the distance range code viz; a for < 5 Kms, b for 5-10 Kms and c for 10+ kms of nearest place where facility is available is given); number of Medical Amenities available(If not available within the village , the distance range code viz; a for < 5 Kms, b for 5-10 Kms and c for 10+ kms of nearest place where facility is available is given); number of Non-Government Medical Amenities available; Availability of drinking water - Yes / No; Availability of toilet & others -Yes / No; Communication and transport facilities (If amenities available code -Yes is given except for Village Pin

Code ,If not available within the village , the distance range code viz; a for < 5 Kms, b for 5-10 Kms and c for 10+ kms of nearest place where facility is available is given); Village connected to highways,village roads, banks & credit societies (If amenities available code -Yes is given, If not available within the village , the distance range code viz; a for < 5 Kms, b for 5-10 Kms and c for 10+ kms of nearest place where facility is available is given); Availability of miscellaneous facilities (If amenities available code -Yes is given, If not available within the village , the distance range code viz; a for < 5 Kms, b for 5-10 Kms and c for 10+ kms of nearest place where facility is available is given); Availability of electricity (Yes/No); Land Use{Nearest Town; Area under different types of land use (in hectares rounded up to one decimal place), Area irrigated by source (in hectare)}; Name of three most important commodities manufactured.

Appendix-VI- Summary showing number of villages not having Scheduled Tribes Population.

This appendix gives the list of total villages, uninhabited villages and inhabited villages, number of inhabited villages having no Scheduled Tribes.

Appendix-VII - List of villages according to the proportion of the scheduled castes and the scheduled tribes to the total population by ranges.

It has got two parts, VII-A gives the list of villages according to the proportion of scheduled castes population by ranges of nil and less than 5.

Appendix-VII B - List of villages according to the proportion of the scheduled castes and the scheduled tribes to the total population by ranges.

This appendix gives the list of villages according to the proportion of scheduled tribes population by ranges of nil, 21-30, 51-75 and 76 and above.

Village and Town Directory

Village Directory

Note explaining the abbreviations used in the village directory

The “Village Directory” is one of the traditional compilations of the Census. It gives the list of villages, their location numbers, their area, population, number of households, amenities such as educational, medical, drinking water, post and telegraph, commercial and co-operative banks, agricultural non-agricultural and other credit societies, recreational and cultural facilities, communication, approach to village, nearest town with a distance, power supply availability of newspaper and magazines, most important commodity manufactured and land use of each village.

Village is a statutory recognized unit having a definite boundary and separate land records. In case, a complete village is treated as an outgrowth of urban agglomeration, data on amenities for that village, have not been given in the Village Directory but shown along with the urban component. The villages which are considered as a Census Town, the amenities data are shown in the Town Directory. For those villages which have partly merged in an outgrowth of U.A., the amenities data are shown in the Village Directory for that particular village.

The ‘un-inhabited’ villages (villages with no population) have been indicated as such after furnishing details in columns 1 to 3 i.e., Serial number, Name of village & location code number and area of the village against column no. 4 to 18. The land use data for such villages are shown in col. 19 to 23.

The Village Directory format has 23 columns and the details given under each column are the village are as follows:-

Columns 1 : Serial Number

Self explanatory. All the villages within the CD Block are presented serially in the ascending order of their location code number.

Columns 2 : Name and Location Code Number of village.

The name and location code number of the village are shown against these columns. This also includes the forest and uninhabited villages.

Column 3 : Area of the village

The area of the villages in hectares are given. Wherever the area figures was not furnished by the concerned department the column is left blank.

Column 4 : Total population

The total population of the village as per 2001 Census is given against this column.

Column 5 : Number of households

The number of households as per 2001 Census is given in this column.

Amenities :

In column 6 to 23, availability in respect of different amenities such as education, medical, drinking water, post, telegraph, banks, credit societies, communication, power, approach road etc. in each village has been depicted with appropriate codes against the column concerned. Wherever the amenities are not available in the village, a dash (-) is shown in the column and next to it in brackets the distance in broad ranges viz. < 5 kms., 5-10 kms. and 10+ kms of the nearest place where the facility is available is given. Column wise details are given below:

Column 6 : Educational

Classes upto class V included in Primary School. This will include nursery school, kindergarten school. Pre-basic school, pre-primary school, junior basic school upto class V.

Classes from VI to VIII are included in the middle school.

Classes from IX and X included in High secondary school. Classes XI and XII are included in senior secondary school.

In case of composite schools like middle school with primary school or secondary school with middle school, these are also included in the number of primary and middle schools, respectively.

Accordingly any of the following types of institutions if exists within the village is shown as per codes given below :

(i) Primary School	P
(ii) Middle School	M
(iii) Secondary School	S
(iv) Senior Secondary School	PUC
(v) College	C
(vi) Industrial School	I
(vii) Training School	Tr
(viii) Adult literacy class/centre	AC
(ix) Others (specify) e.g. Sanskrit Pathshala, Senior basic school, Navodaya Vidyalaya, Makhtab, etc.	O

More than one institution of a type in the village is indicated by the number within brackets against the abbreviation, e.g. P(3), M(4), etc.

Column 7 : Medical

Availability of medical facility within the village is indicated by following codes :

(i) Allopathic Hospital	H
Ayurvedic Hospital	HA
Unani Hospital	HU
Homeopathic Hospital	H Hom
(ii) Allopathic Dispensary	D
Ayurvedic Dispensary	DA
Unani Dispensary	DU
Homeopathic Dispensary	D Hom
(iii) Maternity & Child Welfare	MCW
(iv) Maternity Home	MH
(v) Child Welfare Centre	CWC
(vi) Health Centre	HC
(vii) Primary Health Centre	PHC
(viii) Primary Health Sub-Centre	PHS
(ix) Family Welfare Centre	FWC
(x) T.B. Clinic	TB
(xi) Nursing Home	NH
(xii) Registered Private Medical Practitioner	RMP
(xiii) Subsidised Medical Practitioner	SMP
(xiv) Community Health Worker	CHW
(xv) Others	O

More than one institution of a type in the village is indicated by the number within brackets against the abbreviations, e.g. H(3), D(4), etc.

Column 8 : Drinking Water

The type of the drinking water supply sources available within the village are indicated by codes as follows :

(i) Tap Water	T
(ii) Well Water	W
(iii) Tank Water	TK
(iv) Tubewell Water	TW
(v) Handpump	HP
(vi) River Water	R
(vii) Canal	C
(viii) Lake	L
(ix) Spring	S
(x) Others	O
(xi) Summer Source	SS-

Column 9 : Post, Telegraph and Telephone

It is indicated by codes as shown below whether within the village exists the following amenities:

(i) Post Office	PO
(ii) Telegraph Office	TO
(iii) Post & Telegraph Office	PTO
(iv) Telephone Connection	PH

Column 10: Commercial and Co-operative Banks

If the village is served by any banking service, commercial bank, co-operative bank etc.the same is indicated in codes mentioned below along with the number of banks in brackets. If not available the distance of nearest place where the facility exist is given:

(i) Commercial Bank	CP
(ii) Co-operative Bank	CP

Column 11: Credit Societies

If the village enjoys the services of Credit Societies i.e. Agricultural Credit Societies, Non Agricultural Credit Society or Other Credit Societies, the same is indicated in codes mentioned below along with the number of such societies in brackets. In case the facility is not available within the village the distance of the nearest place where such facility exist is given :

(i) Agricultural Credit Society	ACS
(ii) Non- Agricultural Credit Society	NCS
(iii) Other Credit Society	OCS

Column 12 : Recreational and cultural facilities

If facilities such as Cinema/Video hall, Sports Club, Stadium/Auditorium is available in the village, the same is recorded in these columns. If not available the particulars of the nearest place with the facility is recorded. The information is indicated in codes mentioned below along with the number of such facilities in brackets:

- (i) Cinema / Video Hall CV
- (ii) Sports Club SP
- (iii) Stadium / Auditorium ST

Column 13 : Communications

If the village is served by any mode of public / private transport like Bus, Railway station or Navigable water ways they are to be mentioned as follows:

- (i) Bus BS
- (ii) Railway Station RS
- (iii) Navigable Waterway NW

Column 14 : Approach to village

Approach to village refers to the state of road leading to village. The approach to the village is indicated in following codes :

- (i) Paved Road PR
- (ii) Mud road MR
- (iii) Foot path FP
- (iv) Navigable River NR
- (v) Navigable Canal NC
- (vi) Navigable waterways other than River, Canal NW

Column 15 : Nearest Town and distance

The distance is given in kilometers in brackets against the name of the town nearest to the village.

Column 16 : Power supply

Availability of Power Supply in the village, whatever may be the form of its use is given by using following codes :

- (i) Electricity for domestic use ED
- (ii) Electricity for agricultural use EAG
- (iii) Electricity for other purposes EO
- (iv) Electricity for all purposes EA

Column 17 : News Paper / Magazine

If village receives any News Paper/Magazines the same is noted in this column using following codes :

- (i) News Paper N
- (ii) Magazine M

Column 18 : Most important commodities manufactured

The name of three most important commodities manufactured in the village is recorded against this column.

Column 19 to 23 : Land use i.e. area under different types of land use

Land use data maintained by the State/ UT Govts. are furnished against these columns. The data concerning area under Forest, Irrigated land (by source), Un-irrigated land, Culturable waste and Area not available for cultivation in the village are shown against these columns. The area figures are given in hectare(s) up to one decimal. Desh '-' is recorded wherever the information is not made available by the concerned department. The codes used for different types of irrigation facilities available in the village are indicated below:

- (i) Government Canal GC
- (ii) Private Canal PC
- (iii) Well (without electricity) W
- (iv) Well (with electricity) WE
- (v) Tubewell(without electricity) TW
- (vi) Tubewell(with electricity) TWE
- (vii) Tank TK
- (viii) River R
- (ix) Lake L
- (x) Waterfall WF
- (xi) Others O
- (xii) Total T

The village directory also carries the following appendices.

Appendix-I It gives the abstract of educational, medical and other amenities available in villages T.D Block wise of the district.

Appendix-I-A Indicates number of villages T. D Block wise having one or more primary schools.

Appendix-I-B Indicates number of villages T. D Block wise having primary, middle and secondary schools.

Appendix-I-C Shows number of villages T. D Block wise with different sources of drinking water facilities.

Appendix-II Indicates the list of villages with 5,000

<p>and above population which do not have one or more important amenities.</p> <p>Appendix-II-A Indicates list of Census Towns which do not have one or more amenities.</p> <p>Appendix-III It gives the land utilization data in respect of Census Towns / non-municipal Towns.</p> <p>Appendix-IV T. D Block wise list of inhabited villages where no amenity other than drinking water facility is available.</p>	<p>Appendix-V Summary showing number of villages not having Scheduled Castes population.</p> <p>Appendix-VI Summary showing number of villages not having Scheduled Tribes population.</p> <p>Appendix-VII A, VII B The appendix shows the list of villages according to proportion of the Scheduled castes and Scheduled Tribes to the total population by ranges.</p> <p>Appendix-VIII Indicates T. D Block wise number of villages under each Gram Panchayat.</p>
--	--



Town Directory

Town Directory

The Town Directory covers all the towns in the district notified statutorily as well as the non-municipal or census towns. The towns within each district are arranged in alphabetical order. The data on amenities and other aspects are presented in the Directory in codes for which relevant explanations are given at the beginning of the Town Directory.

There are altogether 7 statutory towns in the district notified by the State Government. They are Nambol, Oinam, Bishnupur, Ningthoukhong, Moirang, Kwakta and Kumbi. Of these 6 towns fall wholly within the district, whereas the jurisdiction of 1 town namely Nambol spreads over partly in Imphal district and partly in Bishnupur district.

Information on town directory has been furnished in 7 separate statements. The scope and the context of the statements are explained below briefly:

Statement I – Status and growth history

It deals with status and growth history for each town in the shape of the number of households, population and growth rate at each census since 1901 (since 1951 in case of Bishnupur district), density according to 2001 census and sex ratio at 1981, 1991 and 2001 censuses. A dash under these columns indicates that the town under reference did not have an urban status in the particular census. Density of population per sq.km. for 2001 Census and sex-ratios (number of females per 1,000 males) have been indicated for each town for censuses years from 1971 to 2001.

Statement II- Physical aspects and location of towns, 2009

This Statement gives information about the physical aspects and location particulars of the town as per 2001 Census. Data on rainfall, temperature, road distance (in kms) from the state, district and sub-divisional headquarters, nearest city, nearest railway station, bus route and presence of navigable river/canal within a distance of 10 kms. are the information presented in this statement. Rainfall data are given in millimeter (mm) and maximum and minimum temperature in centigrade. As there is no

meteorological station in the district rainfall and temperature statistics furnished in this statement relates to the ten year average data of the neighboring district of Imphal district.

Statement III- Municipal finance 1998-99

This statement provides information on the financial status of the civil administration of each town for the year 1998-99. The civic administration status of the town, receipts through taxes, municipal properties etc. government loans, advances and other sources and the expenditures on general administration, public safety, public health and conveniences, public works and institutions and other services are given in the statement. The information on many items of income and expenditure in respect of the municipal councils /Nagar Panchayats in the district are not available and where these are not available 'NA' has been provided for these items against the towns.

Statement IV – Civic and other amenities 2009

It presents data on the Scheduled Castes and Scheduled Tribes population and civic and other amenities available for each town in 1999. The road length, sewerage system, number of latrines, method of disposal of night soil, source and capacity of protected water supply, fire fighting services and number of electric connections are also presented in this statement. However, data on number of latrines given in the statement refer only to the number of public latrines while the numbers of electric connections are available for road lighting points only.

Statement –V Medical educational, recreational and cultural facilities, 2009

The statement contains data on number of hospitals T.B.Clinics, dispensaries and number of hospital beds under the heading of medical facilities. Under educational facilities number of Arts/Science/Commerce/Other Colleges of degree level and above, number of medical, engineering and other colleges, polytechnics, vocational training institutes, junior

colleges and schools, stadia, places of entertainment, libraries, etc. are given. Figures given under the head primary schools and junior secondary and middle schools do not include number of schools run by private and missionary bodies not recognised by the Government. Similar is the case for shorthand, typing and vocational training institutions. Information on the recreational and cultural facilities in the form of working women's hostels, stadium, cinema, auditorium, public libraries are also available in this statement.

Statement VI – Trade, Commerce, Industry and Banking 2009

This statement gives trade, commerce, industry and banking aspects for each town. The important commodities manufactured, imported and exported, number of banks and agricultural and non-agricultural credit societies are given in this statement.

Statement VII– Civic and other amenities in slums, 2009

This statement intends to furnish information on civic and other amenities in all slums whether notified or not and for all towns having statutory bodies, like municipality, municipal corporations, town area committee, etc. having slum areas. There is slum area in the district and the information for this statement is therefore nil. However, a format of this statement is given here for the sake of information.

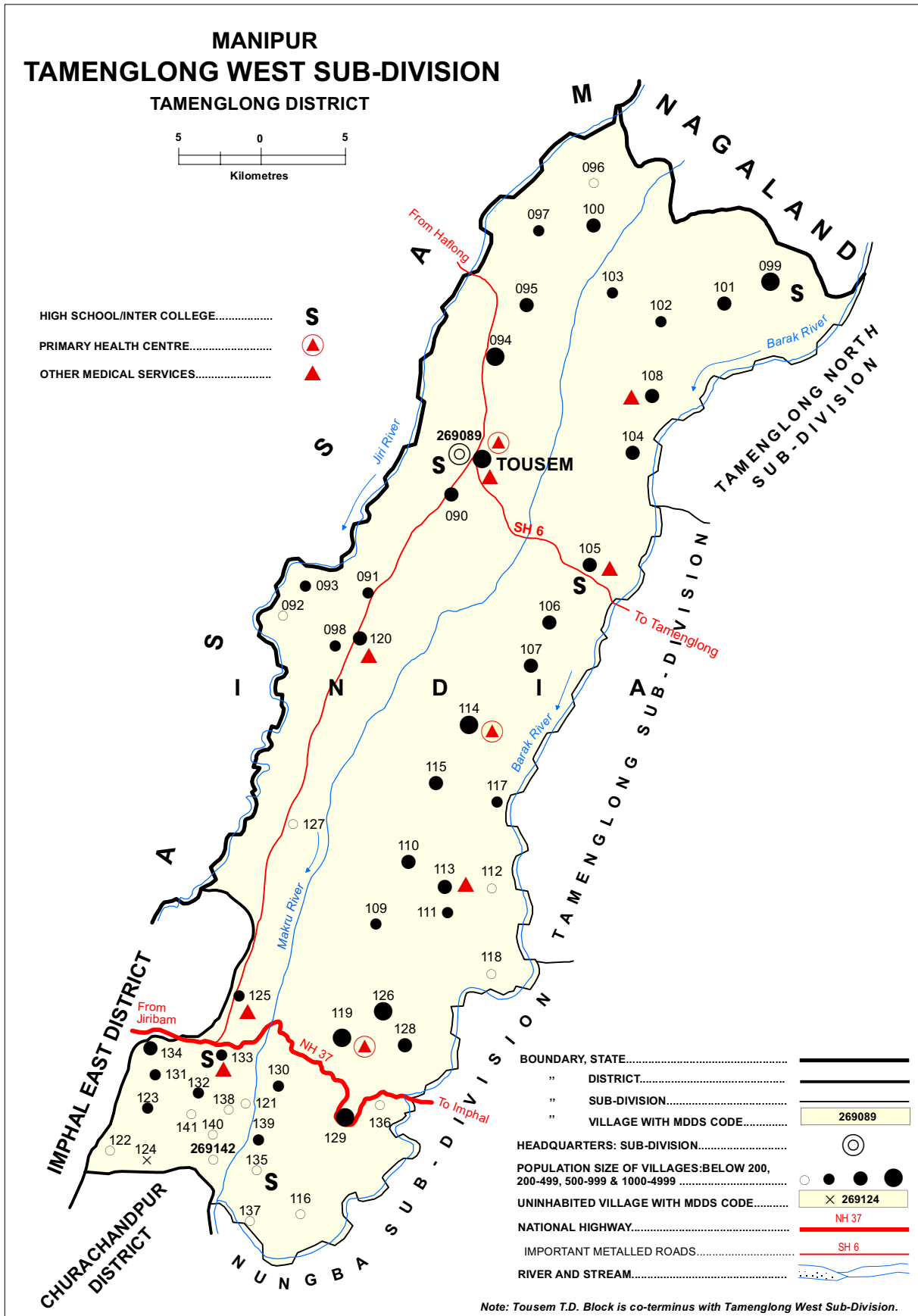
Appendix to Town Directory:- Towns having their outgrowth with population. This appendix is intended to show population of each outgrowth of towns having outgrowths. However, as there is no outgrowth for any of the towns in the district the format is presented for the sake of information only.

**LIST OF VILLAGES MERGED IN TOWN AND OUTGROWTHS AT
2011 CENSUS**

No Village of Tamenglong District either merged in Town or outgrowths during 2011 Census

Village Directory

Map of Tamenglong West Sub-division



Alphabetical List of Villages (C.D. Blockwise)

Name of District :Tamenglong

Name of TD Block :Tousem

Name of the Sub-Division : Tamenglong West

Sl. No.	Name of Village	Permanent Location Code Number	
		2011 Census	2001 Census
1	2	3	4
1	Aben	00065700	00065700
2	Atengba	00065000	00065000
3	Azuram	00064300	00064300
4	Chingkao	00064700	00064700
5	Chingkhonglong	00064800	00064800
6	Impa	00063800	00063800
7	Inem	00063900	00063900
8	J. Pabram	00065200	00065200
9	Jeilatjang	00064900	00064900
10	Kaimai	00066500	00066500
11	Kaiphundai	00066100	00066100
12	Kandihang	00062800	00062800
13	Karamkha Khasi	00065900	00065900
14	Katang	00063700	00063700
15	Katangam	00063400	00063400
16	Katiang	00063300	00063300
17	Khedarga Khasi	00065800	00065800
18	Khedraga Mikir	00066000	00066000
19	Kolbung	00067600	00067600
20	Lhangnom	00067500	00067500
21	Longchai	00063500	00063500
22	Longjon	00065500	00065500
23	Magulong	00063600	00063600
24	Mandu	00062700	00062700
25	Maokot	00065300	00065300
26	Muktokhal	00066600	00066600
27	Namtiram	00064200	00064200
28	New Magulong	00064000	00064000
29	<i>Ngahmunphai</i>	<i>00066810</i>	
30	Ningning	00064600	00064600
31	Njungkok	00063000	00063000
32	Nungkao	00066200	00066200
33	Oinamlong	00065600	00065600
34	Old Kaiphundai	00066900	00066900
35	Pangkotphai	00067800	00067800
36	Phaitol	00067000	00067000
37	Phelong	00064100	00064100
38	Phoklong	00063100	00063100
39	Pumram	00062900	00062900
40	Rangkekilong	00066300	00066300
41	Saramba	00064400	00064400
42	Sibilong	00066400	00066400
43	T. Motbung	00067300	00067300
44	Taningjam	00064500	00064500
45	Tatbung	00066800	00066800
46	Thingchamphai	00067100	00067100
47	Thingtatbung	00067400	00067400
48	Thiulon	00065100	00065100
49	Togoram	00063200	00063200
50	Tolen	00067200	00067200
51	Tongtao	00067700	00067700
52	Tousem	00062600	00062600
53	Vanchengphai	00065400	00065400
54	Vangaichungpao	00066700	00066700

Census of India 2011- Village Directory

Amenities and Land use (As in 2009)

Name of District:-Tamenglong

Location CodeNo:-273

Name of TD Block:-Tousem

Location CodeNo:-0007

Sr.No.	Name village	Location code no.	Total area of the village (in hectares rounded up to one decimal place)	Total population (2011 census)	Number of households (2011 census)	Number of educational amenities available. (If not available within the village , the distance range code viz; a for < 5 Kms, b for 5-10 Kms and c for 10+ kms of nearest place where facility is available is given).														
						Pre-Primary school (PP)	Primary school (P)	Middle school (M)	Secondary School (S)	Senior Secondary school (SS)	Degree college of arts science & commerce (ASC)	Engineering college(EC)	Medical college (MC)	Management institute (MI)	Polytechnic (Pt)	Vocational training school /ITI	Non-formal training centre (NFTC)	Special school for disabled (SSD)	Others (specify)	
1	2	3	4	5	6	7	8	9	10	11	12	13	14	15	16	17	18	19	20	
1	Tousem	269089	0	2063	357	1	1	1	1	c	c	c	c	c	c	c	c	c	c	
2	Mandu	269090	0	909	171	1	3	b	b	c	c	c	c	c	c	c	c	c	c	
3	Kandihang	269091	0	365	64	1	2	c	c	c	c	c	c	c	c	c	c	c	c	
4	Pumram	269092	0	164	38	c	1	c	c	c	c	c	c	c	c	c	c	c	c	
5	Njungkok	269093	0	298	53	c	1	c	c	c	c	c	c	c	c	c	c	c	c	
6	Phoklong	269094	0	1004	163	c	2	c	c	c	c	c	c	c	c	c	c	c	c	
7	Togoram	269095	0	565	95	c	2	c	c	c	c	c	c	c	c	c	c	c	c	
8	Katiang	269096	0	183	35	1	1	c	c	c	c	c	c	c	c	c	c	c	c	
9	Katangam	269097	0	269	44	c	1	c	c	c	c	c	c	c	c	c	c	c	c	
10	Longchai	269098	0	336	71	2	2	c	c	c	c	c	c	c	c	c	c	c	c	
11	Magulong	269099	0	1148	139	2	1	1	1	c	c	c	c	c	c	c	c	c	c	
12	Katang	269100	0	875	146	1	1	c	c	c	c	c	c	c	c	c	c	c	c	
13	Impa	269101	0	907	174	2	4	c	c	c	c	c	c	c	c	c	c	c	c	
14	Inem	269102	0	481	87	c	1	c	c	c	c	c	c	c	c	c	c	c	c	
15	New Magulong	269103	0	232	61	1	2	1	c	c	c	c	c	c	c	c	c	c	c	
16	Phelong	269104	0	537	102	c	2	c	c	c	c	c	c	c	c	c	c	c	c	
17	Namtiram	269105	0	681	135	a	1	1	1	c	c	c	c	c	c	c	c	c	c	
18	Azuram	269106	0	902	182	a	1	1	b	c	c	c	c	c	c	c	c	c	c	
19	Saramba	269107	0	692	149	b	2	b	b	c	c	c	c	c	c	c	c	c	c	
20	Taningjam	269108	0	939	150	c	1	c	c	c	c	c	c	c	c	c	c	c	c	
21	Ningning	269109	0	386	78	c	1	c	c	c	c	c	c	c	c	c	c	c	c	
22	Chingkao	269110	0	570	107	c	1	c	c	c	c	c	c	c	c	c	c	c	c	
23	Chingkhonglong	269111	0	239	52	c	1	c	c	c	c	c	c	c	c	c	c	c	c	

Amenities and Land use (As in 2009)

Name of District:-Tamenglong

Location CodeNo:-273

Name of TD Block:-Tousem

Location CodeNo:-0007

Number of Medical Amenities available. (If not available within the village , the distance range code viz; a for < 5 Kms, b for 5-10 Kms and c for 10+ kms of nearest place where facility is available is given).											Number of Non-Government Medical Amenities available.					Availability of drinking water - Yes / No									
21	22	23	24	25	26	27	28	29	30	31	32	33	34	35	36	37	38	39	40	41	42	43	44	45	46
Community health centre (CHC)	Primary health centre (PHC)	Primary health sub centre (PHS)	Maternity and child welfare centre (MCW)	T.B. clinic (TBC)	Hospital-allopathic (HA)	Hospital-alternative medicine (HO)	Dispensary (D)	Veterinary hospital (VH)	Mobile health clinic (MHC)	Family welfare centre (FWC)	Charitable non Govt. hospital/Nursing home.	Medical practitioner with MBBS Degree	Medical practitioner with other degree	Medical practitioner with no degree	Traditional practitioner and faith healer .	Medicine Shop	Others	Tap water (Treated/Untreated)	Well water (Covered / Uncovered well)	Hand Pump	Tube wells / Bore well	Spring	River / Canal	Tank / Pond / Lake	Others
c	1	1	c	c	c	c	b	c	c	c	0	0	0	0	0	0	0	No	Yes	No	No	Yes	No	Yes	No
c	b	b	c	c	c	c	b	c	c	c	0	0	0	0	1	0	0	No	No	No	Ye:	No	No	Yes	No
c	c	c	c	c	c	c	c	c	c	c	0	0	0	0	0	0	0	No	Yes	No	No	No	No	Yes	No
c	c	c	c	c	c	c	c	c	c	c	0	0	0	0	0	0	0	No	No	No	No	Yes	Yes	Yes	No
c	c	c	c	c	c	c	c	c	c	c	0	0	0	0	0	0	0	No	Yes	No	No	Yes	Yes	No	No
c	c	b	c	c	c	c	c	c	c	c	0	0	0	0	0	0	0	No	Yes	No	No	No	No	No	No
c	c	c	c	c	c	c	c	c	c	c	0	0	0	0	1	0	0	No	No	No	No	No	No	Yes	No
c	c	c	c	c	c	c	c	c	c	c	0	0	0	0	0	0	0	No	No	No	No	Yes	No	Yes	No
c	c	c	c	c	c	c	c	c	c	c	0	0	0	0	0	0	0	No	No	No	No	No	No	Yes	No
c	c	c	c	c	c	c	c	c	c	c	0	0	0	0	0	0	0	No	No	No	No	Yes	No	Yes	No
c	c	c	c	c	c	c	c	c	c	c	0	0	0	0	0	0	0	No	No	No	No	No	No	Yes	No
c	c	c	c	c	c	c	c	c	c	c	0	0	0	0	0	0	0	No	No	No	No	No	No	Yes	No
c	c	c	c	c	c	c	c	c	c	c	0	0	0	0	0	0	0	No	No	No	No	Yes	No	Yes	No
c	c	c	c	c	c	c	c	c	c	c	0	0	0	0	0	0	0	No	No	No	No	No	No	Yes	No
c	c	b	c	c	c	c	c	c	c	c	0	0	0	0	3	0	0	No	No	No	No	Yes	Yes	Yes	No
c	c	1	c	c	c	c	a	c	c	c	0	0	0	0	0	0	0	No	Yes	No	No	No	No	No	No
c	c	b	c	c	c	c	c	c	c	c	0	0	0	0	0	0	0	No	Yes	No	No	Yes	No	No	No
c	c	b	c	c	c	c	b	c	c	c	0	0	0	0	0	0	0	No	No	No	No	Yes	No	Yes	No
c	c	1	c	c	c	c	c	c	c	c	0	0	0	0	0	0	0	No	No	No	No	No	Yes	No	No
c	c	c	c	c	c	c	c	c	c	c	0	0	0	0	0	0	0	No	No	No	No	Yes	Yes	Yes	No
c	c	c	c	c	c	c	c	c	c	c	0	0	0	0	0	0	0	No	No	No	No	No	Yes	Yes	No
c	c	c	c	c	c	c	c	c	c	c	0	0	0	0	0	0	0	No	Yes	No	No	No	No	Yes	No

Amenities and Land use (As in 2009)

Name of District:-Tamenglong

Location CodeNo:-273

Name of TD Block:-Tousem

Location CodeNo:-0007

Availability of toilet & others Yes / No				Communication and transport facilities (If amenities available code -Yes is given except for Village Pin Code ,If not available within the village , the distance range code viz; a for < 5 Kms, b for 5-10 Kms and c for 10+ kms of nearest place where facility is available is given).																
47	48	49	50	51	52	53	54	55	56	57	58	59	60	61	62	63	64	65	66	67
Community toilet including bath.	Community toilet excluding bath.	Rural sanitary mart or sanitary hardware outlet available near the village.	Community bio- gas or recycle of waste for productive use.	Post office(PO)	Sub post office (SPO)	Post & Telegraph office (P&TO)	Village Pin Code	Telephones (Land lines)	Public call office (PCO)	Mobile phone coverage	Internet cafes/ Common service centre (CSC)	Private courier facility	Bus service (Public & Private)	Railway stations	Auto/Modified Autos	Taxis and Vans	Tractors	Cycle-pulled rickshaws(Manual & Machine driven)	Carts driven by animals	Sea /River ferry service
No	No	No	No	Yes	c	c	795141	c	c	Yes	c	c	c	c	c	c	c	c	c	c
No	No	No	No	c	b	c	795141	c	Yes	Yes	c	c	c	c	c	c	c	c	c	c
No	No	No	No	c	c	c	795141	c	c	Yes	c	c	c	c	c	c	c	c	c	c
No	No	No	No	c	c	c	795141	c	c	Yes	c	c	c	c	c	c	c	c	c	c
No	No	No	No	c	c	c	795141	c	c	Yes	c	c	c	c	c	c	c	c	c	c
No	No	No	No	c	c	c	795141	c	c	Yes	c	c	c	c	c	c	c	c	c	c
No	No	No	No	c	c	c	795141	c	c	Yes	c	c	c	c	c	c	c	c	c	c
No	No	No	No	c	c	c	795141	c	c	b	c	c	c	c	c	c	c	c	c	c
No	No	No	No	c	c	c	795141	c	c	b	c	c	c	c	c	c	c	c	c	c
No	No	No	No	c	Yes	c	795125	Yes	Yes	c	c	c	c	c	c	c	c	c	c	c
No	No	No	No	c	c	c	795125	Yes	c	Yes	c	c	c	c	c	c	c	c	c	c
No	No	No	No	c	c	c	795125	c	c	Yes	c	c	c	c	c	c	c	c	c	c
No	No	No	No	c	c	c	795125	c	c	Yes	c	c	c	c	c	c	c	c	c	c
No	No	No	No	c	c	c	795125	c	c	b	c	c	c	c	c	c	c	c	c	c
No	No	No	No	c	c	c	795141	c	c	Yes	c	c	c	c	c	c	c	c	c	c
No	No	No	No	c	Yes	c	795141	a	c	Yes	c	c	a	c	c	c	c	c	c	c
No	No	No	No	c	b	c	795141	a	c	Yes	c	c	a	c	c	c	c	c	c	c
No	No	No	No	c	b	c	795141	b	c	b	c	c	b	c	c	c	c	c	c	c
No	No	No	No	c	c	c	795141	c	c	b	c	c	c	c	c	c	c	c	c	c
No	No	No	No	c	c	c	795141	c	c	c	c	c	c	c	c	c	c	c	c	c
No	No	No	No	c	c	c	795141	c	c	c	c	c	c	c	c	c	c	c	c	c
No	No	No	No	c	c	c	795141	c	c	Yes	c	c	c	c	c	c	c	c	c	c

Census of India 2011- Village Directory

Amenities and Land use (As in 2009)

Name of District:-Tamenglong

Location CodeNo:-273

Name of TD Block:-Tousem

Location CodeNo:-0007

Village connected to highways,village roads, banks & credit societies (If amenities available code -Yes is given, If not available within the village , the distance range code viz; a for < 5 Kms, b for 5-10 Kms and c for 10+ kms of nearest place where facility is available is given).										Availability of miscellaneous facilities (If amenities available code -Yes is given, If not available within the village , the distance range code viz; a for < 5 Kms, b for 5-10 Kms and c for 10+ kms of nearest place where facility is available is given).										
68	69	70	71	72	73	74	75	76	77	78	79	80	81	82	83	84	85	86	87	88
Connected to national highway(NH)	Connected to state highway(SH)	Connected to major district road (MDR)	Connected to others district road	Pucca roads	Kutchcha roads	Water bounded macadam(WBM) roads	Navigable waterway (river/canal)(NW)	Footpaths (FP)	Commercial & Co-operative Banks	ATM	Agricultural Credit Societies	Self-Help Group (SHG)	Public distribution system (PDS) shop	Mandis / Regular market	Weekly Haat	Agricultural marketing society	Integrated Child Development Scheme (Nutritional Centres)	Anganwadi Centre (Nutritional Centres)	Others (Nutritional Centres)	ASHA (Accredited Social Health Activist)
Yes	Yes	Yes	Yes	Yes	Yes	Yes	Yes	c	c	c	Yes	c	c	c	c	Yes	Yes	Yes	Yes	Yes
b	b	Yes	b	b	Yes	Yes	Yes	c	c	c	Yes	Yes	c	b	c	b	Yes	b	Yes	Yes
c	c	Yes	c	c	Yes	b	Yes	c	c	c	Yes	c	c	Yes	c	c	Yes	Yes	Yes	Yes
c	c	b	b	b	Yes	b	Yes	c	c	c	c	c	c	Yes	c	c	Yes	Yes	Yes	Yes
c	c	b	b	c	b	c	Yes	c	c	c	Yes	c	c	Yes	c	c	Yes	Yes	Yes	Yes
b	b	b	b	b	b	b	Yes	c	c	c	Yes	c	c	Yes	c	b	Yes	Yes	Yes	Yes
c	c	b	c	c	Yes	c	Yes	c	c	c	Yes	c	c	Yes	c	c	Yes	Yes	Yes	Yes
c	c	b	b	c	c	c	Yes	c	c	c	Yes	c	c	Yes	c	c	Yes	Yes	Yes	Yes
c	c	a	c	c	c	b	Yes	c	c	c	Yes	c	c	Yes	c	c	Yes	Yes	Yes	Yes
Yes	Yes	Yes	Yes	Yes	Yes	Yes	Yes	c	c	c	Yes	Yes	c	Yes	c	c	Yes	c	Yes	Yes
c	c	c	c	c	c	Yes	Yes	c	c	c	Yes	c	c	c	c	c	Yes	c	Yes	Yes
c	c	b	c	c	Yes	b	Yes	c	c	c	c	c	c	Yes	c	c	Yes	Yes	Yes	Yes
c	c	Yes	c	Yes	c	Yes	Yes	c	c	c	Yes	c	c	c	c	c	Yes	c	Yes	Yes
c	c	Yes	Yes	c	c	c	Yes	c	c	c	c	c	c	Yes	c	c	Yes	Yes	Yes	Yes
c	c	a	c	c	Yes	c	Yes	c	c	c	Yes	c	c	Yes	c	c	Yes	Yes	Yes	Yes
b	b	b	Yes	c	Yes	c	Yes	c	c	c	Yes	c	c	Yes	c	b	Yes	Yes	Yes	Yes
b	b	Yes	b	b	Yes	b	Yes	c	c	c	Yes	b	c	Yes	c	b	Yes	Yes	Yes	Yes
c	c	Yes	c	c	c	c	Yes	c	c	c	c	c	c	Yes	c	c	Yes	Yes	Yes	Yes
c	c	Yes	c	c	Yes	c	Yes	c	c	c	Yes	b	c	Yes	c	c	Yes	Yes	Yes	Yes
c	c	Yes	c	c	c	c	Yes	c	c	c	c	c	c	Yes	c	c	Yes	Yes	Yes	Yes
c	c	b	c	c	c	c	Yes	c	c	c	Yes	c	c	Yes	c	c	Yes	Yes	Yes	Yes
c	c	b	c	c	Yes	c	Yes	c	c	c	Yes	c	c	Yes	c	c	Yes	Yes	Yes	Yes
c	c	b	c	c	Yes	c	Yes	c	c	c	Yes	c	c	Yes	c	c	Yes	Yes	Yes	Yes

Amenities and Land use (As in 2009)

Name of District:-Tamenglong

Location CodeNo:-273

Name of TD Block:-Tousem

Location CodeNo:-0007

Availability of miscellaneous facilities (If amenities available code -Yes is given, If not available within the village , the distance range code viz; a for < 5 Kms, b for 5-10 Kms and c for 10+ kms of nearest place where facility is available is given).											Availability of electricity (Yes/No)				Land Use						
															Nearest Town		Area under different types of land use (in hectares rounded up to one decimal place)				
Community centre with/without TV	Sports Field,	Sports Club / Recreation Centre	Cinema / Video Hall	Public Library	Public Reading Room	Newspaper Supply	Assembly Polling station	Birth & Death Registration Office	Power Supply for Domestic Use (ED)	Power Supply for Agricultural Use (EAG)	Power Supply for Commercial Use (EC)	Power Supply for All Uses (EA)	Name	Distance range code i.e. a for < 5 Kms, b for 5-10 Kms and c for 10+ kms .	Forests	Area under Non-agricultural Uses	Barren and Un-cultivable land	Permanent Pastures and Other Grazing Lands	Land Under Miscellaneous Tree Crops etc.		
89	90	91	92	93	94	95	96	97	98	99	100	101	102	103	104	105	106	107	108		
Yes	Yes	Yes	Yes	c	c	Yes	Yes	Yes	Yes	No	No	Yes			0	0	0	0	0		
c	Yes	c	c	c	c	c	Yes	c	Yes	No	No	Yes			0	0	0	0	0		
c	Yes	c	c	c	c	c	c	c	Yes	No	No	Yes			0	0	0	0	0		
c	Yes	c	c	c	c	c	c	c	Yes	No	No	Yes			0	0	0	0	0		
c	Yes	c	c	c	c	c	Yes	c	Yes	No	No	Yes			0	0	0	0	0		
c	c	c	c	c	c	c	Yes	c	Yes	No	No	Yes			0	0	0	0	0		
c	c	c	c	c	c	c	c	c	Yes	No	No	Yes			0	0	0	0	0		
c	c	c	c	c	c	c	Yes	c	Yes	No	No	Yes			0	0	0	0	0		
c	c	c	c	c	c	c	Yes	c	Yes	No	No	Yes			0	0	0	0	0		
c	Yes	c	c	c	c	c	Yes	c	Yes	No	No	Yes			0	0	0	0	0		
c	Yes	Yes	c	c	c	c	Yes	c	Yes	No	No	Yes			0	0	0	0	0		
b	b	c	c	c	c	c	Yes	c	Yes	No	No	Yes			0	0	0	0	0		
c	c	c	c	c	c	c	Yes	c	Yes	No	No	Yes			0	0	0	0	0		
Yes	c	c	c	c	c	c	Yes	c	Yes	No	No	Yes			0	0	0	0	0		
c	Yes	c	c	c	c	c	c	c	Yes	No	No	Yes			0	0	0	0	0		
c	Yes	c	c	c	c	c	Yes	c	Yes	No	No	Yes			0	0	0	0	0		
c	b	Yes	c	c	c	c	Yes	c	Yes	No	No	Yes			0	0	0	0	0		
c	b	c	c	c	c	c	Yes	c	Yes	No	No	Yes			0	0	0	0	0		
c	Yes	Yes	c	c	c	c	c	c	Yes	No	No	Yes			0	0	0	0	0		
c	c	c	c	c	c	c	Yes	c	Yes	No	No	Yes			0	0	0	0	0		
c	c	c	c	c	c	c	c	c	Yes	No	No	Yes			0	0	0	0	0		
c	c	c	c	c	c	c	Yes	c	Yes	No	No	Yes			0	0	0	0	0		
c	b	Yes	c	c	c	c	Yes	c	Yes	No	No	Yes			0	0	0	0	0		

Amenities and Land use (As in 2009)

Name of District:-Tamenglong

Location CodeNo:-273

Name of TD Block:-Tousem

Location CodeNo:-0007

Land Use											Name of three most important commodities manufactured			Name of Village	Serial Number
Area under different types of land use (in hectares rounded up to one decimal place)						Area irrigated by source (in hectare).					First	Second	Third		
Culturable Waste Land	Fallow lands other than current fallows	Current Fallows	Net Area Sown	Total Irrigated Land Area	Total Un-irrigated Land Area	Canals (C)	Wells/Tube-wells(W/TW)	Tanks/Lakes(T/L)	Water Falls(WF)	Others(O)					
109	110	111	112	113	114	115	116	117	118	119	120	121	122	2	1
0	0	0	0	0	0	0	0	0	0	0	Bamboo Shoot			Tousem	1
0	0	0	0	0	0	0	0	0	0	0	Bamboo Shoot			Mandu	2
0	0	0	0	0	0	0	0	0	0	0	Bamboo Shoot			Kandihang	3
0	0	0	0	0	0	0	0	0	0	0	Bamboo Shoot			Pumram	4
0	0	0	0	0	0	0	0	0	0	0	Bamboo Shoot			Njungkok	5
0	0	0	0	0	0	0	0	0	0	0	Bamboo Shoot			Phoklong	6
0	0	0	0	0	0	0	0	0	0	0	Bamboo Shoot			Togoram	7
0	0	0	0	0	0	0	0	0	0	0	Bamboo Shoot			Katiang	8
0	0	0	0	0	0	0	0	0	0	0	Bamboo Shoot			Katangam	9
0	0	0	0	0	0	0	0	0	0	0	Bamboo Shoot			Longchai	10
0	0	0	0	0	0	0	0	0	0	0	Bamboo Shoot			Magulong	11
0	0	0	0	0	0	0	0	0	0	0	Bamboo Shoot			Katang	12
0	0	0	0	0	0	0	0	0	0	0	Bamboo Shoot			Impa	13
0	0	0	0	0	0	0	0	0	0	0	Bamboo Shoot			Inem	14
0	0	0	0	0	0	0	0	0	0	0	Sugar(gur)			New Magulong	15
0	0	0	0	0	0	0	0	0	0	0	Bamboo Shoot			Phelong	16
0	0	0	0	0	0	0	0	0	0	0	Bamboo Shoot			Namtiram	17
0	0	0	0	0	0	0	0	0	0	0	Bamboo Shoot			Azuram	18
0	0	0	0	0	0	0	0	0	0	0	Bamboo Shoot			Saramba	19
0	0	0	0	0	0	0	0	0	0	0	Bamboo Shoot			Taningjam	20
0	0	0	0	0	0	0	0	0	0	0	Bamboo Shoot			Ningning	21
0	0	0	0	0	0	0	0	0	0	0	Bamboo Shoot			Chingkao	22
0	0	0	0	0	0	0	0	0	0	0	Bamboo Shoot			Chinghonglong	23

DISTRICT CENSUS HANDBOOK | TAMENGLONG

1	2	3	4	5	6	7	8	9	10	11	12	13	14	15	16	17	18	19	20
24	Jeilatjang	269112	0	159	43	c	1	c	c	c	c	c	c	c	c	c	c	c	c
25	Atengba	269113	0	936	192	c	1	c	c	c	c	c	c	c	c	c	c	c	c
26	Thiulon	269114	0	1097	204	2	2	1	c	c	c	c	c	c	c	c	c	c	c
27	J. Pabram	269115	0	889	164	c	1	c	c	c	c	c	c	c	c	c	c	c	c
28	Maokot	269116	0	104	24	b	1	b	b	c	c	c	c	c	c	c	c	c	c
29	Vanchengphai	269117	0	236	45	b	1	b	c	c	c	c	c	c	c	c	c	c	c
30	Longjon	269118	0	187	49	b	1	b	c	c	c	c	c	c	c	c	c	c	c
31	Oinamlong	269119	0	1512	254	1	1	1	c	c	c	c	c	c	c	c	c	c	c
32	Aben	269120	0	616	119	c	1	c	c	c	c	c	c	c	c	c	c	c	c
33	Ngahmunphai	269121	0	78	21	a	a	a	b	b	b	c	c	c	c	c	c	c	c
34	Khedarga Khasi	269122	0	117	30	c	1	c	c	c	c	c	c	c	c	c	c	c	c
35	Karamkha Khasi	269123	0	213	56	b	1	b	b	b	b	c	c	c	c	c	c	c	c
36	Khedraga Mikir	269124	0	0	0														
37	Kaiphundai	269125	0	390	77	c	2	c	c	c	c	c	c	c	c	c	c	c	c
38	Nungkao	269126	0	1004	198	c	2	1	c	c	c	c	c	c	c	c	c	c	c
39	Rangkekilong	269127	0	188	40	1	1	c	c	c	c	c	c	c	c	c	c	c	c
40	Sibilong	269128	0	882	153	c	1	1	c	c	c	c	c	c	c	c	c	c	c
41	Kaimai	269129	0	1162	210	1	2	2	c	c	c	c	c	c	c	c	c	c	c
42	Muktokhal	269130	0	268	52	b	1	b	b	b	b	c	c	c	c	c	c	c	c
43	Vangaichungpao	269131	0	309	71	c	1	c	c	c	c	c	c	c	c	c	c	c	c
44	Tatbung	269132	0	268	50	c	1	b	b	b	b	c	c	c	c	c	c	c	c
45	Old Kaiphundai	269133	0	227	50	1	1	1	1	1	c	c	c	c	c	c	c	c	c
46	Phaitol	269134	0	971	189	c	1	c	c	c	c	c	c	c	c	c	c	c	c
47	Thingchamphai	269135	0	173	30	1	1	1	1	1	c	c	c	c	c	c	c	c	c
48	Tolen	269136	0	116	21	1	1	c	c	c	c	c	c	c	c	c	c	c	c
49	T. Motbung	269137	0	133	21	c	2	b	c	c	c	c	c	c	c	c	c	c	c
50	Thingtatbung	269138	0	106	22	b	c	c	c	c	c	c	c	c	c	c	c	c	c
51	Lhangnom	269139	0	306	53	c	a	1	c	c	c	c	c	c	c	c	c	c	c
52	Kolbung	269140	0	156	33	c	1	c	c	c	c	c	c	c	c	c	c	c	c
53	Tongtao	269141	0	107	28	c	1	c	c	c	c	c	c	c	c	c	c	c	c
54	Pangkotphai	269142	0	87	23	c	a	b	c	c	c	c	c	c	c	c	c	c	c
Block TO T A L :			0	27742	5175	20	66	14	5	2	0	0	0	0	0	0	0	0	0

DISTRICT CENSUS HANDBOOK | TAMENGLONG

21	22	23	24	25	26	27	28	29	30	31	32	33	34	35	36	37	38	39	40	41	42	43	44	45	46	
c	c	c	c	c	c	c	c	c	c	c	0	0	0	0	0	0	0	No	No	No	No	No	Yes	No	No	
c	c	1	c	c	c	c	c	c	c	c	0	0	0	0	0	0	0	No	No	No	No	Yes	Yes	Yes	No	
c	1	c	c	c	c	c	b	c	c	c	0	0	0	1	3	0	0	Yes	Yes	No	No	Yes	No	Yes	No	
c	c	c	c	c	c	c	c	c	c	c	0	0	0	0	0	0	0	No	Yes	No	No	Yes	Yes	Yes	No	
c	c	b	c	c	c	c	b	c	c	c	0	0	0	0	0	0	0	No	No	No	No	Yes	Yes	No	No	
c	b	c	c	c	c	c	c	c	c	c	0	0	0	0	0	0	0	No	No	No	No	No	No	Yes	No	
c	c	b	c	c	c	c	b	c	c	c	0	0	0	0	0	0	0	No	No	No	No	Yes	Yes	Yes	No	
c	1	b	c	c	c	c	c	c	c	c	0	0	0	1	1	0	0	No	No	No	No	Yes	Yes	Yes	No	
c	c	1	c	c	c	c	c	c	c	c	0	0	0	0	0	0	0	No	No	No	No	Yes	Yes	No	No	
b	b	b	b	b	c	b	b	c	c	c	0	0	0	0	0	0	0	No	Yes	No	No	Yes	Yes	No	No	
c	c	c	c	c	c	c	c	c	c	c	0	0	0	0	0	0	0	No	No	No	No	No	No	No	No	
b	b	c	c	b	b	b	b	b	c	b	0	0	0	0	0	0	0	No	No	No	No	Yes	Yes	Yes	No	
c	c	1	c	c	c	c	c	c	c	c	0	0	0	0	2	0	0	Yes	No	No	No	No	No	No	No	
c	c	c	c	c	c	c	c	c	c	c	0	0	0	0	0	0	0	No	No	No	No	Yes	Yes	No	No	
c	c	c	c	c	c	c	c	c	c	c	0	0	0	0	0	0	0	No	No	No	No	Yes	Yes	No	No	
c	c	c	c	c	c	c	c	c	c	c	0	0	0	0	0	0	0	No	No	No	No	No	No	Yes	No	
c	c	b	c	c	c	c	c	c	c	c	0	0	0	1	1	0	0	No	No	No	No	Yes	Yes	Yes	No	
b	b	c	c	c	b	b	b	c	c	c	0	0	0	0	0	0	0	No	No	No	No	No	Yes	No	No	
c	c	c	c	c	c	c	c	c	c	c	0	0	0	0	0	0	0	No	No	No	No	No	No	Yes	No	
b	b	c	c	c	b	b	b	c	c	c	0	0	0	0	0	0	0	No	No	No	No	Yes	Yes	Yes	No	
c	c	1	c	c	c	c	b	c	c	c	0	0	0	1	1	0	0	No	No	No	No	Yes	No	No	No	
c	c	c	c	c	c	c	c	c	c	c	0	0	0	0	0	0	0	No	No	No	No	Yes	Yes	No	No	
c	c	c	c	c	c	c	a	c	c	c	0	0	0	1	1	0	0	No	No	No	No	Yes	No	No	No	
c	c	c	c	c	c	c	c	c	c	c	0	0	0	0	0	0	0	Yes	Yes	No	No	Yes	Yes	No	No	
c	b	c	c	c	c	c	c	c	c	c	0	0	0	0	0	0	0	No	No	No	No	No	No	Yes	No	
c	c	c	c	c	c	c	c	c	c	c	0	0	0	0	0	0	0	No	No	No	No	No	Yes	No	No	
c	c	c	c	c	c	c	c	c	c	c	0	0	0	0	0	0	0	No	No	No	No	Yes	Yes	Yes	No	
c	c	c	c	c	c	c	c	c	c	c	0	0	0	0	0	0	0	No	No	No	No	Yes	No	No	No	
c	c	c	c	c	c	c	c	c	c	c	0	0	0	0	0	0	0	No	No	No	No	Yes	Yes	No	No	
c	c	c	c	c	c	c	c	c	c	c	0	0	0	0	0	0	0	No	No	No	No	Yes	Yes	Yes	No	
0	3	7	0	0	0	0	0	0	0	0	0	0	0	0	6	15	0	0	4	12	0	1	31	27	30	0

DISTRICT CENSUS HANDBOOK | TAMENGLONG

47	48	49	50	51	52	53	54	55	56	57	58	59	60	61	62	63	64	65	66	67
No	No	No	No	c	c	c	795141 c	c	b	c	c	c	c	c	c	c		c		
No	No	No	No	c	Yes	c	795141 c	c	Yes	c	c	c	c	c	c	c		c		
No	No	No	No	c	Yes	c	795141 b	c	b	c	c	c	c	c	c	c		c		
No	No	No	No	c	c	c	795141 c	c	Yes	c	c	c	c	c	c	c		c		
No	No	No	No	c	b	c	795145 b	c	Yes	c	c	b	c	c	c	c		c		
No	No	No	No	c	b	c	795141 Yes	Yes	a	c	c	c	c	c	c	c		c		
No	No	No	No	c	b	c	795141 b	c	b	c	c	b	c	c	c	c		c		
No	No	No	No	c	a	c	795141 c	c	Yes	c	c	c	c	c		c		c		
No	No	No	No	c	c	c	795141 c	c	c	c		c	c	c	c	c		c		
No	No	No	No	a	b	c	795141 b	a	Yes	b	a	a	c	a	a	b		b		
No	No	No	No	a	b	b	795141 a	a	Yes	b	c	c	c	a	c	c		c		
No	No	No	No	a	a	b	795141 a	a	b	b	a	b	c	b	b	b		b		
No	No	No	No	c	Yes	c	795141 c	c	Yes	c	c	c	c	c	c	c		c		
No	No	No	No	c	c	c	795141 c	c	b	c	c	c	c	c	c	c		c		
No	No	No	No	c	c	c	795141 c	c	b	c	c	c	c	c	c	c		c		
No	No	No	No	c	c	c	795147 c	c	Yes	c	c	c	c	c	c	c		c		
No	No	No	No	c	a	c	795147 c	c	Yes	c	c	c	c	c	c	c		c		
No	No	No	No	b	b	b	795147 b	b	b	b	b	b	c	Yes	b	b		b		
No	No	No	No	c	b	c	795147 b	b	Yes	c	c	c	c	c	c	c		c		
No	No	No	No	c	a	c	795147 a	a	b	b	a	b	c	b	b	b		b		
No	No	No	No	c	c	c	795147 c	c	Yes	c	c	Yes	c	c	Yes	c		c		
No	No	No	No	c	b	c	795147 b	c	b	c	c	c	c	c	c	c		c		
No	No	No	No	c	c	c	795147 c	c	c	c	c	c	c	c	c	c		c		
No	No	No	No	c	Yes	c	795147 b	c	Yes	c	c	b	c	c	c	Yes	c	c		
No	No	No	No	c	b	c	795147 c	c	b	c	c	c	c	c	c	c		c		
No	No	No	No	c	c	c	795147 c	c	Yes	c	c	c	c	c	c	c		c		
No	No	No	No	b	c	c	795147 b	b	Yes	c	c	c	c	c	c	c		c		
No	No	No	No	c	c	c	795147 c	c	c	c	c	c	c	c	c	c		c		
No	No	No	No	c	c	c	795147 c	c	b	c	c	b	c	c	c	c		c		
No	No	No	No	c	b	c	795147 c	c	b	c	c	b	c	c	c	c	Yes	c		
0	0	0	0	1	6	0	53	3	3	28	0	0	1	0	1	1	1	1	0	0

DISTRICT CENSUS HANDBOOK | TAMENGLONG

68	69	70	71	72	73	74	75	76	77	78	79	80	81	82	83	84	85	86	87	88
c	c	c	c	c	c	c		Yes	c	c	c	c	c	c	Yes	c	c	Yes	Yes	Yes
c	c	c	c	c	c	c		Yes	c	c	c	Yes	c	c	Yes	c	c	Yes	Yes	Yes
c	Yes	Yes	Yes	Yes	Yes	Yes	Yes	Yes	c	c	c	c	Yes	Yes	Yes	c	c	Yes	c	Yes
c	c	c	c	c	c	c	Yes	Yes	c	c	c	Yes	Yes	c	c	c	c	Yes	c	Yes
Yes	Yes	Yes	Yes	Yes	Yes	Yes	Yes	Yes	c	c	c	b	b	c	b	c	c	Yes	c	Yes
c	c	a	a	Yes	c	c		Yes	c	c	c	Yes	c	c	Yes	c	c	Yes	Yes	Yes
b	b	a	Yes	b	b	b		Yes	c	c	c	b	b	c	Yes	c	c	Yes	Yes	Yes
Yes	Yes	Yes	Yes	Yes	Yes	Yes	Yes	Yes	c	c	c	Yes	c	c	c	c	c	Yes	c	Yes
c	c	b	Yes	c	Yes	c		Yes	c	c	c	c	c	c	Yes	c	c	Yes	Yes	Yes
b	b	b	c	b	Yes	b		Yes	c	c	c	b	b	b	Yes	b	c	Yes	Yes	Yes
c	c	b	b	c	a	c		Yes	c	c	c	c	c	c	Yes	c	c	Yes	Yes	Yes
c	b	b	b	b	Yes	b		Yes	c	c	c	b	c	b	Yes	b	c	Yes	Yes	Yes
c	Yes	Yes	c	c	c	c		Yes	c	c	c	Yes	Yes	Yes	Yes	c	c	Yes	Yes	Yes
c	Yes	Yes	Yes	Yes	Yes	Yes	c	Yes	c	c	c	c	c	c	Yes	c	c	Yes	Yes	Yes
c	Yes	Yes	c	c	c	c		Yes	c	c	c	c	c	c	Yes	c	c	Yes	Yes	Yes
c	Yes	Yes	Yes	Yes	Yes	c		Yes	c	c	c	c	c	c	Yes	c	c	Yes	Yes	Yes
Yes	b	Yes	b	b	Yes	b		Yes	c	c	c	Yes	c	c	Yes	c	c	Yes	Yes	Yes
c	b	b	b	b	Yes	b		Yes	c	c	c	b	b	b	Yes	b	c	Yes	Yes	Yes
a	a	a	b	b	b	b		Yes	c	c	c	c	c	c	Yes	c	c	Yes	Yes	Yes
b	b	b	b	b	Yes	b		Yes	c	c	c	b	b	b	Yes	b	c	Yes	Yes	Yes
Yes	Yes	Yes	Yes	Yes	Yes	Yes	Yes	Yes	c	c	Yes	Yes	c	Yes	Yes	c	c	Yes	c	Yes
Yes	b	a	c	Yes	Yes	c		Yes	c	c	c	c	c	c	Yes	c	c	Yes	Yes	Yes
c	Yes	Yes	Yes	Yes	Yes	Yes	Yes	Yes	c	c	c	Yes	c	Yes	Yes	c	c	Yes	c	Yes
Yes	Yes	Yes	Yes	b	Yes	b		Yes	c	c	c	c	c	c	b	c	c	Yes	c	Yes
c	c	c	c	c	c	c		Yes	c	c	c	c	c	c	Yes	c	c	Yes	Yes	Yes
b	b	b	b	b	b	b		Yes	c	c	c	c	c	c	Yes	c	c	Yes	Yes	Yes
c	c	a	c	c	Yes	c		Yes	c	c	c	c	c	c	Yes	c	c	Yes	Yes	Yes
c	c	a	a	a	a	a		Yes	c	c	c	Yes	c	c	Yes	c	c	Yes	Yes	Yes
c	c	b	b	b	b	b		Yes	c	c	c	c	c	c	Yes	c	c	Yes	Yes	Yes
c	b	a	b	b	b	b		Yes	c	c	c	c	c	c	Yes	c	c	Yes	Yes	Yes
8	12	21	14	12	29	11	0	53	0	0	1	26	5	4	45	0	1	53	42	53

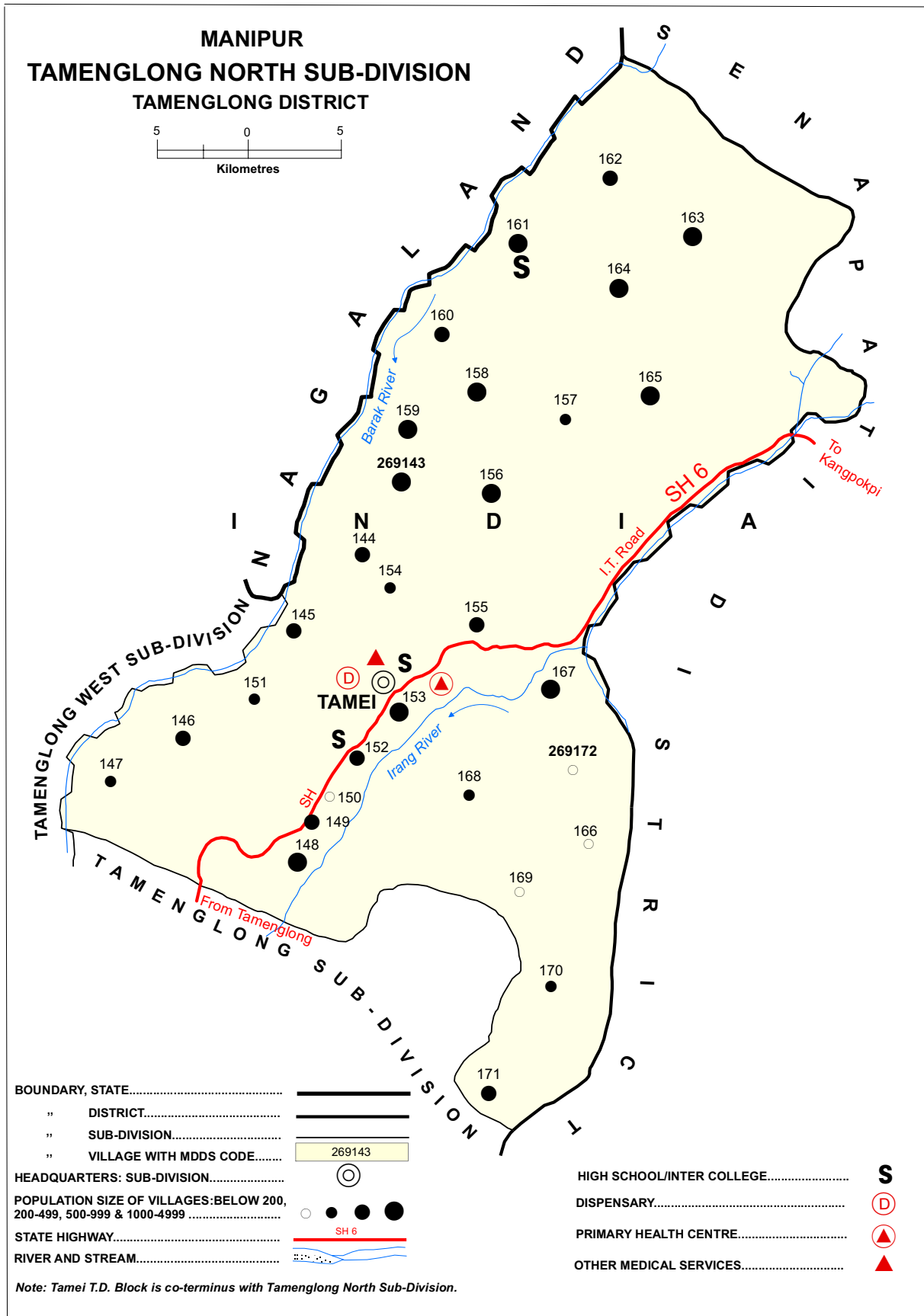
DISTRICT CENSUS HANDBOOK | TAMENGLONG

89	90	91	92	93	94	95	96	97	98	99	100	101	102	103	104	105	106
c	c	c	c	c	c	c	Yes	c	Yes	No	No	Yes		0	0	0	0
c	Yes	c	c	c	c	c	Yes	c	Yes	No	No	Yes		0	0	0	0
Yes	Yes	c	c	c	c	c	Yes	c	Yes	No	No	Yes		0	0	0	0
Yes	Yes	Yes	c	c	c	c	Yes	c	Yes	No	No	Yes		0	0	0	0
c	b	b	c	c	c	c	c	c	Yes	No	No	Yes		0	0	0	0
c	Yes	c	c	c	c	c	c	c	Yes	No	No	Yes		0	0	0	0
c	b	b	c	c	c	c	Yes	c	Yes	No	No	Yes		0	0	0	0
c	c	c	c	c	c	c	Yes	c	Yes	No	No	Yes		0	0	0	0
c	c	c	c	c	c	c	Yes	c	Yes	No	No	Yes		0	0	0	0
b	b	b	b	b	b	b	b	b	Yes	No	No	Yes		0	0	0	0
c	b	b	c	c	c	c	c	c	Yes	No	No	Yes		0	0	0	0
b	b	b	b	c	c	c	Yes	c	Yes	No	No	Yes		0	0	0	0
														0	0	0	0
c	c	Yes	c	c	c	c	Yes	c	Yes	No	No	Yes		0	0	0	0
c	b	b	c	c	c	c	Yes	c	Yes	No	No	Yes		0	0	0	0
c	c	c	c	c	c	c	c	c	Yes	No	No	Yes		0	0	0	0
c	c	c	c	c	c	c	Yes	c	Yes	No	No	Yes		0	0	0	0
c	c	c	c	c	c	c	Yes	c	Yes	No	No	Yes		0	0	0	0
b	b	b	b	c	c	c	Yes	c	Yes	No	No	Yes		0	0	0	0
c	c	c	c	c	c	c	Yes	c	Yes	No	No	Yes		0	0	0	0
b	b	b	b	c	c	c	Yes	c	Yes	No	No	Yes		0	0	0	0
b	Yes	Yes	Yes	c	c	c	c	c	Yes	No	No	Yes		0	0	0	0
c	c	c	c	b	c	c	Yes	c	Yes	No	No	Yes	JIRIBAM	c	0	0	0
c	Yes	Yes	Yes	c	c	c	Yes	c	Yes	No	No	Yes		0	0	0	0
c	b	c	c	c	c	c	c	c	Yes	No	No	Yes		0	0	0	0
c	Yes	c	c	c	c	c	Yes	c	Yes	No	No	Yes		0	0	0	0
c	Yes	b	c	c	c	c	c	c	Yes	No	No	Yes		0	0	0	0
c	c	c	c	c	c	c	Yes	c	Yes	No	No	Yes		0	0	0	0
c	Yes	Yes	c	c	c	c	c	c	Yes	No	No	Yes		0	0	0	0
c	b	c	c	c	c	c	c	c	Yes	No	No	Yes		0	0	0	0
c	Yes	Yes	c	c	c	c	c	c	Yes	No	No	Yes		0	0	0	0
4	20	11	3	0	0	1	36	1	53	0	0	53	0	0	0	0	0

DISTRICT CENSUS HANDBOOK | TAMENGLONG

108	109	110	111	112	113	114	115	116	117	118	119	120	121	122	2	1
0	0	0	0	0	0	0	0	0	0	0	0	Bamboo Shoot			Jeilatjang	24
0	0	0	0	0	0	0	0	0	0	0	0	Bamboo Shoot			Atengba	25
0	0	0	0	0	0	0	0	0	0	0	0	Bamboo Shoot			Thiulon	26
0	0	0	0	0	0	0	0	0	0	0	0	Bamboo Shoot			J. Pabram	27
0	0	0	0	0	0	0	0	0	0	0	0	Bamboo Shoot			Maokot	28
0	0	0	0	0	0	0	0	0	0	0	0	Bamboo Shoot			Vanchengphai	29
0	0	0	0	0	0	0	0	0	0	0	0	Bamboo Shoot			Longjon	30
0	0	0	0	0	0	0	0	0	0	0	0	Bamboo Shoot			Oinamlong	31
0	0	0	0	0	0	0	0	0	0	0	0	Bamboo Shoot			Aben	32
0	0	0	0	0	0	0	0	0	0	0	0	Bamboo Shoot			Ngahmunphai	33
0	0	0	0	0	0	0	0	0	0	0	0	Bamboo Shoot			Khedarga Khasi	34
0	0	0	0	0	0	0	0	0	0	0	0	Bamboo Shoot			Karamkha Khasi	35
0	0	0	0	0	0	0	0	0	0	0	0				Khedraga Mikir	36
0	0	0	0	0	0	0	0	0	0	0	0	Bamboo Shoot			Kaiphundai	37
0	0	0	0	0	0	0	0	0	0	0	0	Bamboo Shoot			Nungkao	38
0	0	0	0	0	0	0	0	0	0	0	0	Bamboo Shoot			Rangkekilong	39
0	0	0	0	0	0	0	0	0	0	0	0	Bamboo Shoot			Sibilong	40
0	0	0	0	0	0	0	0	0	0	0	0	Bamboo Shoot			Kaimai	41
0	0	0	0	0	0	0	0	0	0	0	0	Bamboo Shoot			Muktokhal	42
0	0	0	0	0	0	0	0	0	0	0	0	Bamboo Shoot			Vangaichungpao	43
0	0	0	0	0	0	0	0	0	0	0	0	Bamboo Shoot			Tatbung	44
0	0	0	0	0	0	0	0	0	0	0	0	Bamboo Shoot			Old Kaiphundai	45
0	0	0	0	0	0	0	0	0	0	0	0	Bamboo Shoot			Phaitol	46
0	0	0	0	0	0	0	0	0	0	0	0	Bamboo Shoot			Thingchamphai	47
0	0	0	0	0	0	0	0	0	0	0	0	Bamboo Shoot			Tolen	48
0	0	0	0	0	0	0	0	0	0	0	0	Bamboo Shoot			T. Motbung	49
0	0	0	0	0	0	0	0	0	0	0	0	Bamboo Shoot			Thingtatbung	50
0	0	0	0	0	0	0	0	0	0	0	0	Bamboo Shoot			Lhangnom	51
0	0	0	0	0	0	0	0	0	0	0	0	Bamboo Shoot			Kolbung	52
0	0	0	0	0	0	0	0	0	0	0	0	Bamboo Shoot			Tongtao	53
0	0	0	0	0	0	0	0	0	0	0	0	Bamboo Shoot			Pangkotphai	54
0	0	0	0	0	0	0	0	0	0	0	0					

Map of Tamenglong North Sub-division



Name of District :Tamenglong**Name of TD Block :Tamei****Name of the Sub-Division : Tamenglong North**

Sl. No.	Name of Village	Permanent Location Code Number	
		2011 Census	2001 Census
1	2	3	4
1	Atangkullen	00070500	00070500
2	Atangkounou	00070400	00070400
3	Chaton I	00069400	00069400
4	Dikiuram	00068100	00068100
5	Dunong	00069600	00069600
6	Elleng	00069500	00069500
7	Kabonram	00068600	00068600
8	Kawalong	00069000	00069000
9	Khundong Khunkhaiba	00070700	00070700
10	Konphung	00068000	00068000
11	Kuilong-I	00070000	00070000
12	Lamlaba	00068500	00068500
13	Langmei	00068800	00068800
14	Langpram	00068200	00068200
15	Lasan	00070200	00070200
16	Lenglong	00067900	00067900
17	Makuinong	00069700	00069700
18	Nallong	00069800	00069800
19	New Kadi	00069300	00069300
20	Nurathen	00070600	00070600
21	Old Lemta	00069900	00069900
22	Old Takou	00069200	00069200
23	Old Kadi	00070100	00070100
24	Old Thenjang	00070300	00070300
25	Pallong	00068400	00068400
26	Piulong	00068700	00068700
27	<i>S. Songpibung</i>	<i>00070210</i>	
28	Taipram	00068300	00068300
29	Tamah	00069100	00069100
30	Tamei	00068900	00068900

Census of India 2011- Village Directory

Amenities and Land use (As in 2009)

Name of District:-Tamenglong

Location CodeNo:-273

Name of TD Block:-Tamei

Location CodeNo:-0008

Sr.No.	Name village	Location code no.	Total area of the village (in hectares rounded up to one decimal place)	Total population (2011 census)	Number of households (2011 census)	Number of educational amenities available. (If not available within the village , the distance range code viz; a for < 5 Kms, b for 5-10 Kms and c for 10+ kms of nearest place where facility is available is given).													
						Pre-Primary school (PP)	Primary school (P)	Middle school (M)	Secondary School (S)	Senior Secondary school (SS)	Degree college of arts science & commerce (ASC)	Engineering college(EC)	Medical college (MC)	Management institute (MI)	Polytechnic (Pt)	Vocational training school /ITI	Non-formal training centre (NFTC)	Special school for disabled (SSD)	Others (specify)
1	2	3	4	5	6	7	8	9	10	11	12	13	14	15	16	17	18	19	20
55	Lenglong	269143	0	1819	253	2	2	1	c	c	c	c	c	c	c	c	c	c	c
56	Konphung	269144	0	739	144	c	1	1	c	c	c	c	c	c	c	c	c	c	c
57	Dikiuram	269145	0	542	98	c	1	c	c	c	c	c	c	c	c	c	c	c	c
58	Langpram	269146	0	619	106	1	1	1	c	c	c	c	c	c	c	c	c	c	c
59	Taipram	269147	0	419	73	c	1	c	c	c	c	c	c	c	c	c	c	c	c
60	Pallong	269148	0	1037	171	c	1	c	c	c	c	c	c	c	c	c	c	c	c
61	Lamlaba	269149	0	757	131	1	1	1	c	c	c	c	c	c	c	c	c	c	c
62	Kabonram	269150	0	178	43	1	1	b	b	c	c	c	c	c	c	c	c	c	c
63	Piulong	269151	0	392	71	c	1	b	b	c	c	c	c	c	c	c	c	c	c
64	Langmei	269152	0	971	173	1	2	2	1	c	c	c	c	c	c	c	c	c	c
65	Tamei	269153	0	2728	457	3	2	3	3	c	c	c	c	c	c	c	c	c	c
66	Kawalong	269154	0	317	68	c	1	b	c	c	c	c	c	c	c	c	c	c	c
67	Tamah	269155	0	806	163	1	1	1	a	c	c	c	c	c	c	c	c	c	c
68	Old Takou	269156	0	1211	230	c	a	a	c	c	c	c	c	c	c	c	c	c	c
69	New Kadi	269157	0	451	96	2	3	c	c	c	c	c	c	c	c	c	c	c	c
70	Chaton I	269158	0	2015	317	1	2	1	c	c	c	c	c	c	c	c	c	c	c
71	Elleng	269159	0	1339	203	c	1	c	c	c	c	c	c	c	c	c	c	c	c
72	Dunong	269160	0	863	117	c	1	c	c	c	c	c	c	c	c	c	c	c	c
73	Makuinong	269161	0	1300	170	2	4	1	1	1	c	c	c	c	c			c	c
74	Nallong	269162	0	979	129	c	1	c	c	c	c	c	c	c	c	c	c	c	c
75	Old Lemta	269163	0	1986	264	1	1	c	c	c	c	c	c	c	c	c	c	c	c
76	Kuilong-I	269164	0	1708	295	c	1	c	c	c	c	c	c	c	c	c	c	c	c

Amenities and Land use (As in 2009)

Name of District:-Tamenglong

Location CodeNo:-273

Name of TD Block:-Tamei

Location CodeNo:-0008

Number of Medical Amenities available. (If not available within the village , the distance range code viz; a for < 5 Kms, b for 5-10 Kms and c for 10+ kms of nearest place where facility is available is given).											Number of Non-Government Medical Amenities available.							Availability of drinking water - Yes / No							
21	22	23	24	25	26	27	28	29	30	31	32	33	34	35	36	37	38	39	40	41	42	43	44	45	46
Community health centre (CHC)	Primary health centre (PHC)	Primary health sub centre (PHS)	Maternity and child welfare centre (MCW)	T.B. clinic (TBC)	Hospital-allopathic (HA)	Hospital-alternative medicine (HO)	Dispensary (D)	Veterinary hospital (VH)	Mobile health clinic (MHC)	Family welfare centre (FWC)	Charitable non Govt. hospital/Nursing home.	Medical practitioner with MBBS Degree	Medical practitioner with other degree	Medical practitioner with no degree	Traditional practitioner and faith healer .	Medicine Shop	Others	Tap water (Treated/Untreated)	Well water (Covered / Uncovered well)	Hand Pump	Tube wells / Bore well	Spring	River / Canal	Tank / Pond / Lake	Others
c	c	c	c	c	c	c	c	c	c	c	0	0	0	0	0	0	0	Yes	Yes	No	No	Yes	Yes	Yes	No
c	c	c	c	c	c	c	c	c	c	c	0	0	0	0	0	0	0	No	No	No	No	Yes	Yes	No	No
c	c	b	c	c	c	c	c	c	c	c	0	0	0	0	0	0	0	No	Yes	No	No	Yes	Yes	Yes	No
c	c	b	c	c	c	c	c	c	c	c	0	0	0	0	1	0	0	No	Yes	No	No	Yes	No	Yes	No
c	c	c	c	c	c	c	c	c	c	c	0	0	0	0	0	0	0	No	Yes	No	No	No	No	Yes	No
c	c	c	c	c	c	c	c	c	c	c	0	0	0	0	0	0	0	Yes	No	No	No	No	Yes	No	No
c	b	b	c	c	c	c	b	c	c	c	0	0	0	0	0	0	0	No	Yes	No	No	No	No	No	No
c	b	b	c	c	c	c	b	c	c	c	0	0	0	0	0	0	0	No	Yes	No	No	No	No	No	No
c	b	a	c	c	c	c	b	c	c	c	0	0	0	0	0	0	0	No	Yes	No	No	Yes	Yes	Yes	No
c	1	1	c	c	c	c	1	c	c	c	0	0	0	0	0	4	0	Yes	Yes	No	No	Yes	No	No	No
c	b	b	c	c	c	c	b	c	c	c	0	0	0	0	0	0	0	No	No	No	No	No	Yes	Yes	No
c	a	b	c	c	c	c	a	c	c	c	0	0	0	0	0	0	0	No	No	No	No	Yes	No	Yes	No
c	c	c	c	c	c	c	c	c	c	c	0	0	0	0	0	0	0	Yes	Yes	No	No	No	No	Yes	No
c	c	c	c	c	c	c	c	c	c	c	0	0	0	0	0	0	0	Yes	No	No	No	No	No	No	No
c	c	c	c	c	c	c	b	c	c	c	0	0	0	0	0	0	0	Yes	No	No	No	Yes	Yes	No	No
c	c	c	c	c	c	c	c	c	c	c	0	0	0	0	0	1	0	No	No	No	No	Yes	No	No	No
c	c	c	c	c	c	c	c	c	c	c	0	0	0	1	1	0	0	No	No	No	No	Yes	No	No	No
c	c	c	c	c	c	c	c	c	c	c	0	0	0	0	0	0	0	Yes	No	No	No	Yes	Yes	Yes	No
c	c	c	c	c	c	c	c	c	c	c	0	0	0	0	0	0	0	Yes	Yes	No	No	No	No	No	No
c	c	c	c	c	c	c	c	c	c	c	0	0	0	0	0	0	0	No	No	No	No	Yes	Yes	Yes	No

Census of India 2011- Village Directory

Amenities and Land use (As in 2009)

Name of District:-Tamenglong

Location CodeNo:-273

Name of TD Block:-Tamei

Location CodeNo:-0008

Availability of toilet & others Yes / No				Communication and transport facilities (If amenities available code -Yes is given except for Village Pin Code ,If not available within the village , the distance range code viz; a for < 5 Kms, b for 5-10 Kms and c for 10+ kms of nearest place where facility is available is given).																
47	48	49	50	51	52	53	54	55	56	57	58	59	60	61	62	63	64	65	66	67
Community toilet including bath.	Community toilet excluding bath.	Rural sanitary mart or sanitary hardware outlet available near the village.	Community bio- gas or recycle of waste for productive use.	Post office(PO)	Sub post office (SPO)	Post & Telegraph office (P&TO)	Village Pin Code	Telephones (Land lines)	Public call office (PCO)	Mobile phone coverage	Internet cafes/ Common service centre (CSC)	Private courier facility	Bus service (Public & Private)	Railway stations	Auto/Modified Autos	Taxis and Vans	Tractors	Cycle-pulled rickshaws(Manual & Machine driven)	Carts driven by animals	Sea /River ferry service
No	No	No	No	c	Yes	c	795125	c	c	c	c	c	c	c	c	c	c	c	c	c
No	No	No	No	c	b	c	795125	c	c	c	c	c	c	c	c	c	c	c	c	c
No	No	No	No	c	c	c	795125	c	c	c	c	c	c	c	c	c	c	c	c	c
No	No	No	No	c	Yes	c	795141	Yes	c	Yes	c	c	c	c	c	c	c	c	c	c
No	No	No	No	c	Yes	c	795141	Yes	c	Yes	c	c	c	c	c	c	c	c	c	c
No	No	No	No	c	Yes	c	795141	c	c	c	c	c	c	c	c	c	c	c	c	c
No	No	No	No	c	Yes	c	795125	c	c	c	c	c	c	c	c	c	c	c	c	c
No	No	No	No	c	b	c	795125	b	b	Yes	c	c	Yes	c	c	Yes	c	c	c	c
No	No	No	No	c	b	c	795125	b	b	b	c	c	b	c	c	c	c	c	c	c
No	No	No	No	c	b	c	795125	b	b	b	c	c	Yes	c	c	c	c	c	c	c
No	No	No	No	c	Yes	c	795125	Yes	Yes	Yes	c	c	Yes	c	c	c	c	c	c	c
No	No	No	No	c	b	c	795125	b	b	b	c	c	b	c	c	c	c	c	c	c
No	No	No	No	c	a	c	795125	a	c	Yes	c	c	a	c	c	c	c	c	c	c
No	No	No	No	c	b	c	795125	c	Yes	Yes	c	c	c	c	Yes	c	c	c	c	c
No	No	No	No	c	Yes	c	795125	c	c	c	c	c	c	c	c	c	c	c	c	c
No	No	No	No	c	c	c	795125	c	c	c	c	c	c	c	c	c	c	c	c	c
No	No	No	No	c	Yes	c	795125	c	c	Yes	c	c	c	c	c	c	c	c	c	c
No	No	No	No	c	c	c	795125	c	c	Yes	c	c	c	c	c	c	c	c	c	c
No	No	No	No	c	c	c	795125	c	c	c	c	c	c	c	c	c	c	c	c	c
No	No	No	No	c	c	c	795125	c	c	Yes	c	c	c	c	c	c	c	c	c	c
No	No	No	No	c	Yes	c	795125	c	c	c	c	c	c	c	c	c	c	c	c	c
No	No	No	No	c	c	c	795125	c	c	c	c	c	c	c	c	c	c	c	c	c

Census of India 2011- Village Directory

Amenities and Land use (As in 2009)

Name of District:-Tamenglong

Location CodeNo:-273

Name of TD Block:-Tamei

Location CodeNo:-0008

Village connected to highways,village roads, banks & credit societies (If amenities available code -Yes is given, If not available within the village , the distance range code viz; a for < 5 Kms, b for 5-10 Kms and c for 10+ kms of nearest place where facility is available is given).										Availability of miscellaneous facilities (If amenities available code -Yes is given, If not available within the village , the distance range code viz; a for < 5 Kms, b for 5-10 Kms and c for 10+ kms of nearest place where facility is available is given).										
68	69	70	71	72	73	74	75	76	77	78	79	80	81	82	83	84	85	86	87	88
Connected to national highway(NH)	Connected to state highway(SH)	Connected to major district road (MDR)	Connected to others district road	Pucca roads	Kutchcha roads	Water bounded macadam(WBM) roads	Navigable waterway (river/canal)(NW)	Footpaths (FP)	Commercial & Co-operative Banks	ATM	Agricultural Credit Societies	Self-Help Group (SHG)	Public distribution system (PDS) shop	Mandis / Regular market	Weekly Haat	Agricultural marketing society	Integrated Child Development Scheme (Nutritional Centres)	Anganwadi Centre (Nutritional Centres)	Others (Nutritional Centres)	ASHA (Accredited Social Health Activist)
c	c	a	c	Yes	c	c	Yes	c	c	c	Yes	c	c	Yes	c	c	Yes	Yes	Yes	Yes
c	c	a	c	c	Yes	c	Yes	c	c	c	c	c	c	Yes	c	c	Yes	Yes	Yes	Yes
b	c	Yes	c	c	Yes	c	Yes	c	c	c	Yes	c	c	Yes	c	b	Yes	Yes	Yes	Yes
c	c	a	c	c	c	c	Yes	c	c	c	Yes	c	c	Yes	c	c	Yes	Yes	Yes	Yes
c	c	b	c	c	c	c	Yes	c	c	c	Yes	c	c	Yes	c	c	Yes	Yes	Yes	Yes
b	b	b	b	Yes	Yes	c	Yes	c	c	c	Yes	c	c	Yes	c	b	Yes	Yes	Yes	Yes
b	Yes	a	b	Yes	Yes	c	Yes	c	c	c	Yes	Yes	c	Yes	c	b	Yes	Yes	Yes	Yes
b	b	Yes	b	Yes	b	b	Yes	c	c	c	c	c	c	Yes	c	b	Yes	Yes	Yes	Yes
b	b	b	b	b	b	b	Yes	c	c	c	Yes	b	c	Yes	c	b	Yes	Yes	Yes	Yes
c	b	b	Yes	b	Yes	b	Yes	c	c	c	b	b	c	Yes	c	a	Yes	Yes	Yes	Yes
c	Yes	Yes	Yes	Yes	Yes	Yes	Yes	c	c	c	Yes	Yes	c	Yes	c	Yes	Yes	Yes	Yes	Yes
c	Yes	Yes	c	Yes	c	c	Yes	c	c	c	b	b	b	Yes	c	b	Yes	Yes	Yes	Yes
c	a	Yes	c	c	Yes	c	Yes	c	c	c	Yes	a	c	Yes	c	b	Yes	Yes	Yes	Yes
c	c	a	c	c	c	Yes	Yes	c	c	c	Yes	c	c	c	c	c	Yes	c	Yes	Yes
c	b	b	c	c	c	Yes	Yes	c	c	c	Yes	c	c	c	c	c	Yes	c	Yes	Yes
c	c	a	Yes	c	c	Yes	Yes	c	c	c	c	c	c	c	c	c	Yes	c	Yes	Yes
c	c	c	Yes	c	c	c	Yes	c	c	c	Yes	c	c	Yes	c	c	Yes	Yes	Yes	Yes
c	c	a	Yes	c	c	c	Yes	c	c	c	c	c	c	Yes	c	c	Yes	Yes	Yes	Yes
c	Yes	Yes	Yes	Yes	Yes	Yes	Yes	c	c	c	Yes	c	Yes	Yes	c	c	Yes	c	Yes	Yes
c	c	a	c	c	c	b	Yes	c	c	c	c	c	c	Yes	c	c	Yes	Yes	Yes	Yes
c	c	a	c	c	c	Yes	Yes	c	c	c	c	c	c	c	c	c	Yes	c	Yes	Yes
c	c	b	c	c	Yes	b	Yes	c	c	c	c	c	c	Yes	c	c	Yes	Yes	Yes	Yes

Census of India 2011- Village Directory

Amenities and Land use (As in 2009)

Name of District:-Tamenglong

Location CodeNo:-273

Name of TD Block:-Tamei

Location CodeNo:-0008

Availability of miscellaneous facilities (If amenities available code -Yes is given, If not available within the village , the distance range code viz; a for < 5 Kms, b for 5-10 Kms and c for 10+ kms of nearest place where facility is available is given).										Availability of electricity (Yes/No)		Land Use							
												Nearest Town		Area under different types of land use (in hectares rounded up to one decimal place)					
Community centre with/without TV	Sports Field,	Sports Club / Recreation Centre	Cinema / Video Hall	Public Library	Public Reading Room	Newspaper Supply	Assembly Polling station	Birth & Death Registration Office	Power Supply for Domestic Use (ED)	Power Supply for Agricultural Use (EAG)	Power Supply for Commercial Use (EC)	Power Supply for All Uses (EA)	Name	Distance range code i.e. a for <5 Kms, b for 5-10 Kms and c for 10+ kms .	Forests	Area under Non-agricultural Uses	Barren and Un-cultivable land	Permanent Pastures and Other Grazing Lands	Land Under Miscellaneous Tree Crops etc.
89	90	91	92	93	94	95	96	97	98	99	100	101	102	103	104	105	106	107	108
c	Yes	c	c	c	c	c	Yes	c	Yes	No	No	Yes			0	0	0	0	0
c	Yes	Yes	c	c	c	c	Yes	c	Yes	No	No	Yes			0	0	0	0	0
c	c	c	c	c	c	c	Yes	c	Yes	No	No	Yes			0	0	0	0	0
Yes	Yes	Yes	c	c	c	c	Yes	c	Yes	No	No	Yes			0	0	0	0	0
Yes	Yes	Yes	c	c	c	c	Yes	c	Yes	No	No	Yes	TAMEI	c	0	0	0	0	0
c	Yes	Yes	c	c	c	c	Yes	c	Yes	No	No	Yes			0	0	0	0	0
c	Yes	Yes	c	c	c	c	Yes	c	Yes	No	No	Yes			0	0	0	0	0
b	Yes	Yes	Yes	c	c	c	Yes	c	Yes	No	No	Yes			0	0	0	0	0
b	b	b	b	c	c	c	Yes	c	Yes	No	No	Yes			0	0	0	0	0
Yes	Yes	b	b	c	c	c	Yes	c	Yes	No	No	Yes			0	0	0	0	0
Yes	Yes	Yes	Yes	c	c	c	Yes	c	Yes	No	No	Yes			0	0	0	0	0
b	b	b	b	c	c	c	Yes	c	Yes	No	No	Yes			0	0	0	0	0
a	a	a	a	c	c	c	Yes	c	Yes	No	No	Yes			0	0	0	0	0
Yes	Yes	c	c	c	c	c	c	c	Yes	No	No	Yes			0	0	0	0	0
c	Yes	c	c	c	c	c	Yes	c	Yes	No	No	Yes			0	0	0	0	0
c	Yes	c	c	c	c	c	Yes	c	Yes	No	No	Yes			0	0	0	0	0
c	c	Yes	c	c	c	c	Yes	c	Yes	No	No	Yes			0	0	0	0	0
c	c	c	c	c	c	c	Yes	c	Yes	No	No	Yes			0	0	0	0	0
Yes	Yes	Yes	Yes	c	c	c	Yes	c	Yes	No	No	Yes			0	0	0	0	0
c	c	c	c	c	c	c	Yes	c	Yes	No	No	Yes	TAMEI	c	0	0	0	0	0
c	c	c	c	c	c	c	c	c	Yes	No	No	Yes			0	0	0	0	0
c	c	c	c	c	c	c	Yes	c	Yes	No	No	Yes			0	0	0	0	0

Amenities and Land use (As in 2009)

Name of District:-Tamenglong

Location CodeNo:-273

Name of TD Block:-Tamei

Location CodeNo:-0008

Land Use											Name of three most important commodities manufactured			Name of Village	Serial Number
Area under different types of land use (in hectares rounded up to one decimal place)						Area irrigated by source (in hectare).					First	Second	Third		
Culturable Waste Land	Fallow lands other than current fallows	Current Fallows	Net Area Sown	Total Irrigated Land Area	Total Un-irrigated Land Area	Canals (C)	Wells/Tube-wells(W/TW)	Tanks/Lakes(T/L)	Water Falls(WF)	Others(O)					
109	110	111	112	113	114	115	116	117	118	119	120	121	122	2	1
0	0	0	0	0	0	0	0	0	0	0				Lenglong	55
0	0	0	0	0	0	0	0	0	0	0				Konphung	56
0	0	0	0	0	0	0	0	0	0	0				Dikiuram	57
0	0	0	0	0	0	0	0	0	0	0				Langpram	58
0	0	0	0	0	0	0	0	0	0	0				Taipram	59
0	0	0	0	0	0	0	0	0	0	0				Pallong	60
0	0	0	0	0	0	0	0	0	0	0				Lamlaba	61
0	0	0	0	0	0	0	0	0	0	0				Kabonram	62
0	0	0	0	0	0	0	0	0	0	0				Piulong	63
0	0	0	0	0	0	0	0	0	0	0				Langmei	64
0	0	0	0	0	0	0	0	0	0	0				Tamei	65
0	0	0	0	0	0	0	0	0	0	0				Kawalong	66
0	0	0	0	0	0	0	0	0	0	0				Tamah	67
0	0	0	0	0	0	0	0	0	0	0				Old Takou	68
0	0	0	0	0	0	0	0	0	0	0				New Kadi	69
0	0	0	0	0	0	0	0	0	0	0				Chaton I	70
0	0	0	0	0	0	0	0	0	0	0				Elleng	71
0	0	0	0	0	0	0	0	0	0	0				Dunong	72
0	0	0	0	0	0	0	0	0	0	0				Makuinong	73
0	0	0	0	0	0	0	0	0	0	0				Nalong	74
0	0	0	0	0	0	0	0	0	0	0				Old Lemta	75
0	0	0	0	0	0	0	0	0	0	0				Kuilong-I	76

DISTRICT CENSUS HANDBOOK | TAMENGLONG

1	2	3	4	5	6	7	8	9	10	11	12	13	14	15	16	17	18	19	20
77	Old Kadi	269165	0	1925	328	c	1	c	c	c	c	c	c	c	c	c	c	c	c
78	Lasan	269166	0	194	36	1	2	c	c	c	c	c	c	c	c	c	c	c	c
79	Old Thenjang	269167	0	1044	209	b	b	1	c	c	c	c	c	c	c	c	c	c	c
80	Atangkounou	269168	0	250	47	c	1	c	c	c	c	c	c	c	c	c	c	c	c
81	Atangkullen	269169	0	96	17	c	1	a	c	c	c	c	c	c	c	c	c	c	c
82	Nurathen	269170	0	424	70	c	1	c	c	c	c	c	c	c	c	c	c	c	c
83	Khundong Khunkhaiba	269171	0	755	141	c	1	c	c	c	c	c	c	c	c	c	c	c	c
84	S. Songpibung	269172	0	192	33	1	c	c	c	c	c	c	c	c	c	c	c	c	c
Block TO TAL :			0	28056	4653	18	37	13	5	1	0	0	0	0	0	0	0	0	0

DISTRICT CENSUS HANDBOOK | TAMENGLONG

21	22	23	24	25	26	27	28	29	30	31	32	33	34	35	36	37	38	39	40	41	42	43	44	45	46	
c	c	c	c	c	c	c	c	c	c	c	c	0	0	0	0	0	0	0	Yes	No	No	No	Yes	Yes	No	No
c	c	c	c	c	c	c	c	c	c	c	c	0	0	0	0	0	0	0	Yes	No	No	No	Yes	No	No	No
c	c	b	c	c	c	c	c	c	c	c	c	0	0	0	0	0	0	0	Yes	Yes	No	Ye	Yes	Yes	Yes	Yes
c	c	b	c	c	c	c	c	c	c	c	c	0	0	0	0	0	0	0	Yes	Yes	No	No	No	Yes	No	No
c	c	c	c	c	c	c	c	c	c	c	c	0	0	0	0	0	0	0	No	No	No	No	Yes	Yes	No	No
c	c	c	c	c	c	c	c	c	c	c	c	0	0	0	0	0	0	0	Yes	No	No	No	No	No	No	No
c	c	c	c	c	c	c	c	c	c	c	c	0	0	0	0	0	0	0	No	Yes	No	No	No	No	No	No
c	c	c	c	c	c	c	c	c	c	c	c	0	0	0	0	0	0	0	No	No	No	No	No	Yes	No	No
0	1	1	0	0	0	0	0	1	0	0	0	0	0	0	1	2	5	0	15	14	1	1	17	16	11	1

DISTRICT CENSUS HANDBOOK | TAMENGLONG

47	48	49	50	51	52	53	54	55	56	57	58	59	60	61	62	63	64	65	66	67
No	No	No	No	c	c	c	795125	c	a	c		c	c	c	c	c		c		
No	No	No	No	c	Yes	c	795125	c	c	Yes	c	c	c	c	c	c		c		
No	No	No	No	Yes		c	795125	Yes	c	a	c	c	a	c	c	c		c		
No	No	No	No	c	c	c	795125	Yes	c	Yes	c	c	c	c	c	c		c		
No	No	No	No	c	c	c	795125	c	c	c	c	c	c	c	c	c		c		
No	No	No	No	c	c	c	795125	c	c	c	c	c	c	c	c	c		c		
No	No	No	No	c	c	c	795146	c	c	c	c	c	c	c	c	c		c		
No	No	No	No	c	c	c	795116	c	c	c	c	c	c	c	c	c		c		
0	0	0	0	1	10	0	30	5	2	11	0	0	3	0	1	1	0	0	0	0

DISTRICT CENSUS HANDBOOK | TAMENGLONG

68	69	70	71	72	73	74	75	76	77	78	79	80	81	82	83	84	85	86	87	88
c	c	a	c	c	Yes	Yes		Yes	c	c	c	Yes	c	c	c	c	c	Yes	c	Yes
c	c	a	c	c	Yes	b		Yes	c	c	c	c	c	c	Yes	c	c	Yes	Yes	Yes
b	c	b	c	c	Yes	c		Yes	c	c	c	c	c	Yes	Yes	c	b	Yes	Yes	Yes
b	c	a	c	c	c	c		Yes	c	c	c	c	c	c	Yes	c	b	Yes	Yes	Yes
c	Yes	Yes	c	c	c	c		Yes	c	c	c	Yes	c	c	Yes	c	c	Yes	Yes	Yes
c	c	a	c	c	c	c		Yes	c	c	c	Yes	c	c	Yes	c	c	Yes	Yes	Yes
c	c	a	c	c	Yes	c		Yes	c	c	c	c	c	c	Yes	c	c	Yes	Yes	Yes
c	c	a	c	c	c	c		Yes	c	c	c	c	c	c	Yes	c	c	Yes	Yes	Yes
0	5	7	6	7	13	7	0	30	0	0	0	16	2	2	25	0	1	30	24	30

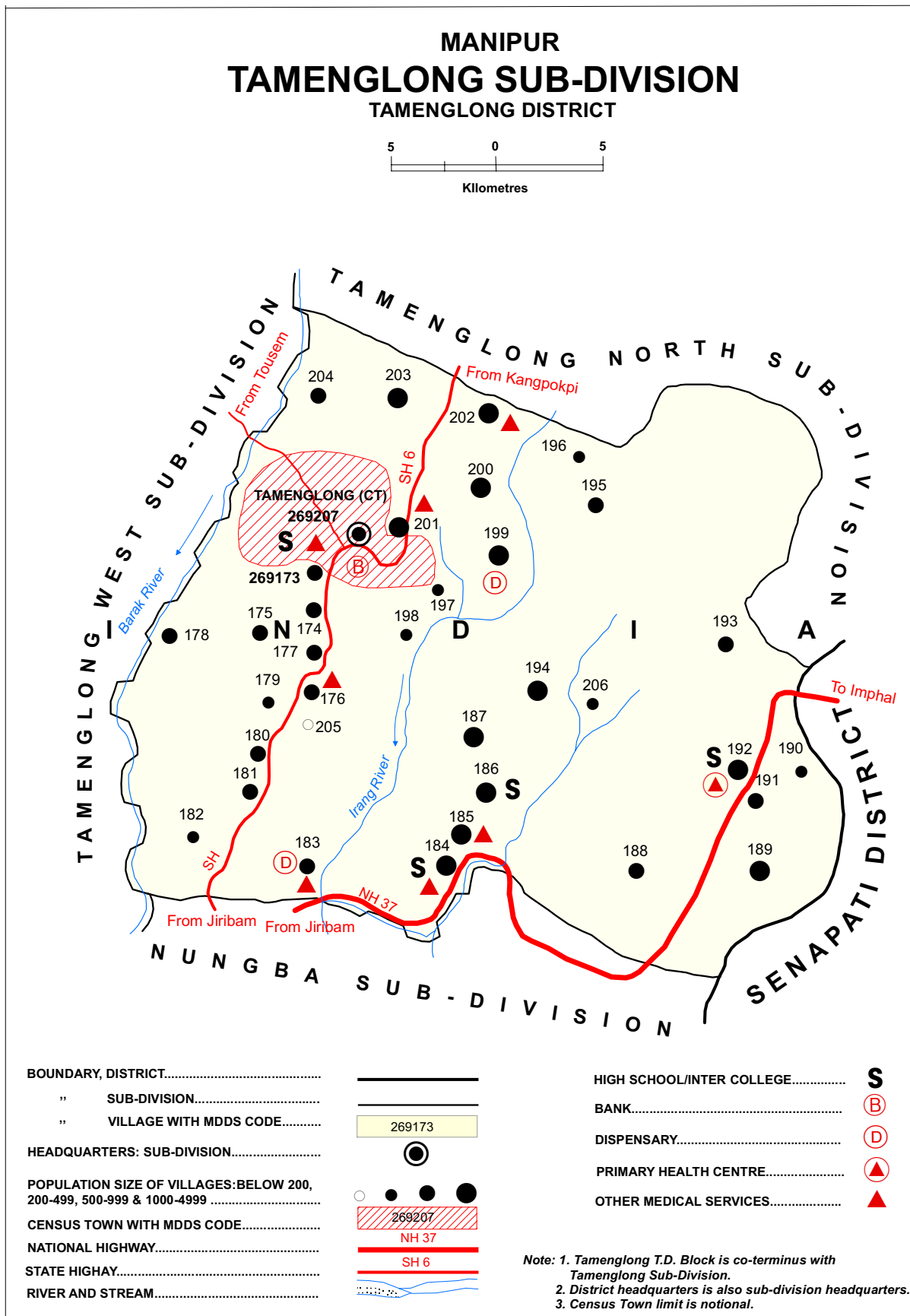
DISTRICT CENSUS HANDBOOK | TAMENGLONG

89	90	91	92	93	94	95	96	97	98	99	100	101	102	103	104	105	106
Yes	Yes	Yes	Yes	c	c	c	c	c	Yes	No	No	Yes		0	0	0	0
c	Yes	Yes	c	c	c	c	Yes	c	Yes	No	No	Yes	TAMEI	c	0	0	0
Yes	Yes	c	Yes	c	c	c	Yes	c	Yes	No	No	Yes		0	0	0	0
c	Yes	c	c	c	c	c	Yes	c	Yes	No	No	Yes		0	0	0	0
c	c	c	c	c	c	c	c	c	Yes	No	No	Yes		0	0	0	0
Yes	c	c	c	c	c	c	Yes	c	Yes	No	No	Yes		0	0	0	0
Yes	c	c	c	c	c	c	Yes	c	Yes	No	No	Yes		0	0	0	0
Yes	c	c	c	c	c	c	Yes	c	Yes	No	No	Yes		0	0	0	0
11	17	11	5	0	0	0	26	0	30	0	0	30	0	0	0	0	0

DISTRICT CENSUS HANDBOOK | TAMENGLONG

108	109	110	111	112	113	114	115	116	117	118	119	120	121	122	2	1		
0	0	0	0	0	0	0	0	0	0	0	0					Old Kadi	77	
0	0	0	0	0	0	0	0	0	0	0	0					Lasan	78	
0	0	0	0	0	0	0	0	0	0	0	0					Old Thenjang	79	
0	0	0	0	0	0	0	0	0	0	0	0					Atangkhunou	80	
0	0	0	0	0	0	0	0	0	0	0	0	0	0	0	0	Leather Goods Canebasket	Atangkhullen	81
0	0	0	0	0	0	0	0	0	0	0	0					Nurathen	82	
0	0	0	0	0	0	0	0	0	0	0	0					Khundong Khunkhaiba	83	
0	0	0	0	0	0	0	0	0	0	0	0					S. Songpibung	84	
0	0	0	0	0	0	0	0	0	0	0	0							

Map of Tamenglong Sub-division



Name of District :Tamenglong**Name of TD Block :Tamenglong****Name of the Sub-Division : Tamenglong**

Sl. No.	Name of Village	Permanent Location Code Number	
		2011 Census	2001 Census
1	2	3	4
1	Akhui	00071200	00071200
2	AwangKhul	00072000	00072000
3	<i>Bakua</i>	<i>00073010</i>	
4	Bamgajang	00071400	00071400
5	Bhalok	00073600	00073600
6	Dailong	00073700	00073700
7	Duigailong	00070900	00070900
8	Ejeirong	00072600	00072600
9	Haochong	00072800	00072800
10	Kabui Khullen	00073000	00073000
11	Kahulong	00071300	00071300
12	Kajinglong	00073200	00073200
13	Keikao	00071700	00071700
14	Khebuching	00073300	00073300
15	Khongjaron Khunkha	00071100	00071100
16	Khongjaron Khunthak	00071000	00071000
17	L.Pabram	00074000	00074000
18	Langkhong	00072100	00072100
19	Lukhambi	00072200	00072200
20	Maranging	00072500	00072500
21	Nagaching	00072300	00072300
22	Nungtek	00072400	00072400
23	Oktan	00072900	00072900
24	Punglam	00073400	00073400
25	Pungmon	00072700	00072700
26	<i>Ramlalong</i>	<i>00071210</i>	
27	Sanglungpang	00071600	00071600
28	Sempang	00071800	00071800
29	Sonpram	00073800	00073800
30	Tabanglong	00071500	00071500
31	Taobam	00071900	00071900
32	Tharon	00073900	00073900
33	Thingra	00073100	00073100
34	Wairangba	00073500	00073500

Amenities and Land use (As in 2009)

Name of District:-Tamenglong

Location CodeNo:-273

Name of TD Block:-Tamenglong

Location CodeNo:-0009

Sr.No.	Name village	Location code no.	Total area of the village (in hectares rounded up to one decimal place)	Total population (2011 census)	Number of households (2011 census)	Number of educational amenities available. (If not available within the village , the distance range code viz; a for < 5 Kms, b for 5-10 Kms and c for 10+ kms of nearest place where facility is available is given).													
						Pre-Primary school (PP)	Primary school (P)	Middle school (M)	Secondary School (S)	Senior Secondary school (SS)	Degree college of arts science & commerce (ASC)	Engineering college(EC)	Medical college (MC)	Management institute (MI)	Polytechnic (Pt)	Vocational training school /ITI	Non-formal training centre (NFTC)	Special school for disabled (SSD)	Others (specify)
1	2	3	4	5	6	7	8	9	10	11	12	13	14	15	16	17	18	19	20
85	Duigailong	269173	0	733	137	a	1	a	a	a	b	c	c	c	c	a	a	c	
86	Khongjaron Khunthak	269174	0	603	142	a	1	1	a	a	a	c	c	c	c	a	a	c	c
87	Khongjaron Khunkha	269175	0	639	145	b	a	a	b	b	b	c	c	c	c	b	b	c	
88	Akhui	269176	0	729	134	2	3	1	c	c	c	c	c	c	c	c	c	c	c
89	Kahulong	269177	0	721	118	c	1	c	c	c	c	c	c	c	c	c	c	c	
90	Bamgajang	269178	0	565	83	c	1	c	c	c	c	c	c	c	c	c	c	c	
91	Tabanglong	269179	0	302	72	c	1	c	c	c	c	c	c	c	c	c	c	c	
92	Sanglungpang	269180	0	733	120	c	1	c	c	c	c	c	c	c	c	c	c	c	
93	Keikao	269181	0	878	165	c	1	1	c	c	c	c	c	c	c	c	c	c	c
94	Sempang	269182	0	395	48	c	1	c	c	c	c	c	c	c	c	c	c	c	
95	Taobam	269183	0	571	82	2	2	c	c	c	c	c	c	c	c	c	c	c	
96	Awangkhum	269184	0	1821	278	1	3	1	1	b	b	c	c	c	c	c	c	c	c
97	Langkhong	269185	0	1183	233	1	3	c	c	c	c	c	c	c	c	c	c	c	
98	Lukhambi	269186	0	1520	284	1	2	1	1	c	b	c	c	c	c	c	c	c	c
99	Nagaching	269187	0	1019	188	b	1	b	b	b	b	c	c	c	c	c	c	c	
100	Nungtek	269188	0	859	178	a	2	a	c	c	c	c	c	c	c	c	c	c	
101	Maranging	269189	0	1582	312	1	1	1	b	b	b	c	c	c	c	c	c	c	c
102	Ejeirong	269190	0	426	75	c	2	1	b	c	c	c	c	c	c	c	c	c	c
103	Pungmon	269191	0	519	97	c	1	b	c	c	c	c	c	c	c	c	c	c	
104	Haochong	269192	0	1235	231	1	2	1	1	c	c	c	c	c	c	c	c	c	c
105	Oktan	269193	0	783	146	c	1	c	c	c	c	c	c	c	c	c	c	c	
106	Kabui Khullen	269194	0	997	206	1	1	c	c	c	c	c	c	c	c	c	c	c	
107	Thingra	269195	0	805	167	1	1	1	c	c	c	c	c	c	c	c	c	c	c

Census of India 2011- Village Directory

Amenities and Land use (As in 2009)

Name of District:-Tamenglong

Location CodeNo:-273

Name of TD Block:-Tamenglong

Location CodeNo:-0009

Number of Medical Amenities available. (If not available within the village, the distance range code viz: a for < 5 Kms, b for 5-10 Kms and c for 10+ kms of nearest place where facility is available is given).		Number of Non-Government Medical Amenities available.							Availability of drinking water - Yes / No																
21	22	23	24	25	26	27	28	29	30	31	32	33	34	35	36	37	38	39	40	41	42	43	44	45	46
Community health centre (CHC)	Primary health centre (PHC)	Primary health sub centre (PHS)	Maternity and child welfare centre (MCW)	T.B. clinic (TBC)	Hospital-allopathic (HA)	Hospital-alternative medicine (HO)	Dispensary (D)	Veterinary hospital (VH)	Mobile health clinic (MHC)	Family welfare centre (FWC)	Charitable non Govt. hospital/Nursing home.	Medical practitioner with MBBS Degree	Medical practitioner with other degree	Medical practitioner with no degree	Traditional practitioner and faith healer .	Medicine Shop	Others	Tap water (Treated/Untreated)	Well water (Covered / Uncovered well)	Hand Pump	Tube wells / Bore well	Spring	River / Canal	Tank / Pond / Lake	Others
b	b	b	b	b	c	c	b	c	c	b	0	0	0	0	0	0	0	Yes	Yes	Yes	No	Yes	Yes	Yes	No
a	a	b	a	a	c	c	c	c	c	a	0	0	2	0	6	0	0	Yes	Yes	Yes	No	Yes	Yes	Yes	No
b	a	b	b	b	b	b	b	b	b	b	0	0	0	0	0	0	0	Yes	Yes	No	No	Yes	Yes	No	No
c	c	1	c	c	c	c	c	c	c	c	0	0	0	0	0	0	0	No	No	No	No	No	No	Yes	No
c	c	c	c	c	c	c	c	c	c	c	0	0	0	0	1	0	0	No	No	No	No	No	No	Yes	No
c	b	b	c	c	c	c	c	c	c	c	0	0	0	0	0	0	0	No	Yes	No	No	No	No	No	No
c	c	c	c	c	c	c	c	c	c	c	0	0	0	0	0	0	0	No	No	No	No	No	No	Yes	No
c	c	c	c	c	c	c	c	c	c	c	0	0	0	0	0	0	0	No	Yes	No	No	Yes	Yes	Yes	No
c	c	c	c	c	c	c	c	c	c	c	0	0	0	2	2	0	0	Yes	No	No	No	Yes	No	No	No
c	c	c	c	c	c	c	c	c	c	c	0	0	0	0	0	0	0	Yes	Yes	No	No	Yes	Yes	No	No
c	c	1	c	c	c	c	1	c	c	c	0	1	0	1	1	0	0	Yes	Yes	No	Ye	Yes	Yes	Yes	No
c	c	1	c	c	c	c	c	c	c	c	0	0	0	0	0	2	0	Yes	Yes	No	No	Yes	No	Yes	No
c	c	1	b	b	c	c	c	c	c	c	0	0	0	0	0	1	0	Yes	No	No	No	Yes	Yes	Yes	No
c	a	a	c	c	c	c	a	c	c	c	0	0	0	0	0	1	0	Yes	Yes	Yes	No	Yes	Yes	Yes	No
c	c	b	c	c	c	b	c	c	c	c	0	0	0	0	0	0	0	No	No	No	No	Yes	Yes	No	No
a	a	a	c	c	c	a	a	a	c	c	0	0	0	0	1	0	0	Yes	Yes	No	No	Yes	Yes	Yes	No
b	b	b	c	c	c	b	c	c	c	c	0	0	0	0	0	0	0	Yes	No	No	No	Yes	Yes	Yes	No
c	c	c	c	c	c	c	c	c	c	c	0	0	0	0	0	0	0	No	Yes	No	No	Yes	Yes	Yes	No
c	b	b	c	c	c	b	c	c	c	c	0	0	0	0	0	0	0	No	No	No	No	Yes	Yes	Yes	No
b	1	c	c	c	c	c	1	c	c	c	0	0	0	0	0	0	0	Yes	Yes	No	No	Yes	No	Yes	No
c	c	c	c	c	c	c	c	c	c	c	0	0	0	0	0	0	0	No	No	No	No	Yes	Yes	Yes	No
c	c	c	c	c	c	c	1	c	c	c	0	0	0	0	0	0	0	Yes	No	No	No	Yes	Yes	No	No
c	c	c	c	c	c	c	c	c	c	c	0	0	0	0	0	0	0	No	No	No	No	Yes	No	No	No

Amenities and Land use (As in 2009)

Name of District:-Tamenglong

Location CodeNo:-273

Name of TD Block:-Tamenglong

Location CodeNo:-0009

Availability of toilet & others Yes / No				Communication and transport facilities (If amenities available code -Yes is given except for Village Pin Code ,If not available within the village , the distance range code viz; a for < 5 Kms, b for 5-10 Kms and c for 10+ kms of nearest place where facility is available is given).																
47	48	49	50	51	52	53	54	55	56	57	58	59	60	61	62	63	64	65	66	67
Community toilet including bath.	Community toilet excluding bath.	Rural sanitary mart or sanitary hardware outlet available near the village.	Community bio- gas or recycle of waste for productive use.	Post office(PO)	Sub post office (SPO)	Post & Telegraph office (P&TO)	Village Pin Code	Telephones (Land lines)	Public call office (PCO)	Mobile phone coverage	Internet cafes/ Common service centre (CSC)	Private courier facility	Bus service (Public & Private)	Railway stations	Auto/Modified Autos	Taxis and Vans	Tractors	Cycle-pulled rickshaws(Manual & Machine driven)	Carts driven by animals	Sea /River ferry service
No	No	No	No	a	a	a	795141	a	a	Yes	a	c	a	c	a	a	a	c		
No	No	No	No	a	b	a	795141	a	a	Yes	a	c	a	c	a	Yes	a	c		
No	No	No	No	b	c	b	795141	b	b	Yes	b	c	b	c	b	Yes	b	c		
No	No	No	No	c	Yes	c	795141	c	c	Yes	c	c	a	c	c	Yes	c	c		
No	No	No	No	c	c	c	795141	c	c	Yes	c	c	c	c	c	c	c	c		
No	No	No	No	c	b	c	795141	c	c	Yes	c	c	c	c	c	c	c	c		
No	No	No	No	c	c	c	795141	c	c	Yes	c	c	a	a	c	c	c	c		
No	No	No	No	c	b	c	795141	c	c	Yes	c	c	c	c	c	c	c	c		
No	No	No	No	c	Yes	c	795141	c	c	Yes	c	c	Yes	c	c	c	c	c		
No	No	No	No	c	c		795141	c	c	Yes	c	c	c	c	c	c	c	c		
No	No	No	No	c	b	c	795141	c	b	Yes	c	c	c	c	c	c	c	c		
No	No	No	No	c	c	c	795159	Yes	Yes	Yes	c	c	c	c	c	c	c	c		
No	No	No	No	c	b	c	795159	b	b	Yes	b	c	b	c	Yes	b	b	b		
No	No	No	No	c	Yes	c	795159	b	b	b	c	c	b	c	b	b	b	b		
No	No	No	No	c	b	c	795159	b	b	Yes	c	c	b	c	b	b	b	c		
No	No	No	No	Yes		c	795159	a	a	a	a	c	a	c	Yes	Yes	Yes	Yes	a	
No	No	No	No	c	b	c	795125	b	b	Yes	b	c	b	c	b	b	c	c		
No	No	No	No	c	Yes	c	795159	c	c	Yes	c	c	c	c	c	c	c	c		
No	No	No	No	c	b	c	795159	c	c	Yes	c	c	c	c	c	c	c	c		
No	No	No	No	c	Yes	c	795159	Yes	c	Yes	c	c	c	c	c	Yes	c	c		
No	No	No	No	c	Yes	c	795146	c	c	Yes	c	c	c	c	c	c	c	c		
No	No	No	No	c	Yes	c	795159	c	c	Yes	c	c	c	c	c	c	c	c		
No	No	No	No	c	Yes	c	795159	c	c	Yes	c	c	c	c	c	c	c	c		

Amenities and Land use (As in 2009)

Name of District:-Tamenglong

Location CodeNo:-273

Name of TD Block:-Tamenglong

Location CodeNo:-0009

Village connected to highways,village roads, banks & credit societies (If amenities available code -Yes is given, If not available within the village , the distance range code viz; a for < 5 Kms, b for 5-10 Kms and c for 10+ kms of nearest place where facility is available is given).										Availability of miscellaneous facilities (If amenities available code -Yes is given, If not available within the village , the distance range code viz; a for < 5 Kms, b for 5-10 Kms and c for 10+ kms of nearest place where facility is available is given).										
68	69	70	71	72	73	74	75	76	77	78	79	80	81	82	83	84	85	86	87	88
Connected to national highway(NH)	Connected to state highway(SH)	Connected to major district road (MDR)	Connected to others district road	Pucca roads	Kutchcha roads	Water bounded macadam(WBM) roads	Navigable waterway (river/canal)(NW)	Footpaths (FP)	Commercial & Co-operative Banks	ATM	Agricultural Credit Societies	Self-Help Group (SHG)	Public distribution system (PDS) shop	Mandis / Regular market	Weekly Haat	Agricultural marketing society	Integrated Child Development Scheme (Nutritional Centres)	Anganwadi Centre (Nutritional Centres)	Others (Nutritional Centres)	ASHA (Accredited Social Health Activist)
a	a	a	a	a	a	a		Yes	a	c	a	a	a	a	Yes	a	a	Yes	Yes	Yes
a	Yes	Yes	a	a	Yes	a		Yes	a	c	a	Yes	Yes	a	Yes	a	a	Yes	Yes	Yes
b	Yes	Yes	b	b	Yes	b		Yes	b	c	b	Yes	Yes	b	Yes	b	b	Yes	Yes	Yes
b	a	Yes	Yes	b	Yes	Yes		Yes	c	c	c	Yes	c	a	b	c	b	Yes	b	Yes
b	b	a	b	b	Yes	b		Yes	c	c	c	c	c	Yes	Yes	c	b	Yes	Yes	Yes
b	c	Yes	c	c	c	c		Yes	c	c	c	c	c	c	Yes	c	b	Yes	Yes	Yes
b	a	Yes	a	a	a	a		Yes	c	c	c	c	c	c	Yes	c	b	Yes	Yes	Yes
c	c	Yes	c	c	c	c		Yes	c	c	c	c	c	c	Yes	c	c	Yes	Yes	Yes
c	Yes	Yes	c	c	Yes	c		Yes	c	c	c	Yes	c	Yes	Yes	c	c	Yes	Yes	Yes
c	a	Yes	c	c	Yes	c		Yes	c	c	c	c	c	c	Yes	c	c	Yes	Yes	Yes
c	Yes	Yes	Yes	c	c	c		Yes	c	c	c	Yes	c	c	Yes	c	c	Yes	Yes	Yes
c	Yes	Yes	Yes	c	Yes	c		Yes	c	c	c	Yes	c	b	Yes	b	c	Yes	Yes	Yes
c	Yes	Yes	c	Yes	c	c		Yes	c	c	c	Yes	b	Yes	Yes	b	c	Yes	Yes	Yes
c	c	a	b	b	Yes	b		Yes	c	c	c	Yes	c	c	Yes	c	c	Yes	Yes	Yes
c	c	Yes	c	c	Yes	c		Yes	c	c	c	Yes	Yes	c	a	c	c	Yes	c	Yes
c	Yes	Yes	c	c	Yes	c		Yes	b	c	b	b	b	b	Yes	b	c	Yes	Yes	Yes
c	c	b	c	c	c	c		Yes	c	c	c	c	c	c	Yes	c	c	Yes	Yes	Yes
c	c	b	c	c	Yes	c		Yes	c	c	c	c	c	c	Yes	c	c	Yes	Yes	Yes
c	c	a	Yes	c	Yes	c		Yes	c	c	c	Yes	c	c	Yes	c	c	Yes	Yes	Yes
c	c	a	Yes	c	Yes	c		Yes	c	c	c	Yes	c	c	Yes	c	c	Yes	Yes	Yes
c	c	a	c	c	Yes	c		Yes	c	c	c	Yes	c	c	Yes	c	c	Yes	Yes	Yes
c	c	Yes	c	c	Yes	c		Yes	c	c	c	Yes	c	c	Yes	c	c	Yes	Yes	Yes

Amenities and Land use (As in 2009)

Name of District:-Tamenglong

Location CodeNo:-273

Name of TD Block:-Tamenglong

Location CodeNo:-0009

Availability of miscellaneous facilities (If amenities available code -Yes is given, If not available within the village , the distance range code viz; a for < 5 Kms, b for 5-10 Kms and c for 10+ kms of nearest place where facility is available is given).											Availability of electricity (Yes/No)		Land Use						
													Nearest Town			Area under different types of land use (in hectares rounded up to one decimal place)			
Community centre with/without TV	Sports Field,	Sports Club / Recreation Centre	Cinema / Video Hall	Public Library	Public Reading Room	Newspaper Supply	Assembly Polling station	Birth & Death Registration Office	Power Supply for Domestic Use (ED)	Power Supply for Agricultural Use (EAG)	Power Supply for Commercial Use (EC)	Power Supply for All Uses (EA)	Name	Distance range code i.e. a for < 5 Kms, b for 5-10 Kms and c for 10+ kms .	Forests	Area under Non-agricultural Uses	Barren and Un-cultivable land	Permanent Pastures and Other Grazing Lands	Land Under Miscellaneous Tree Crops etc.
89	90	91	92	93	94	95	96	97	98	99	100	101	102	103	104	105	106	107	108
Yes	a	a	a	c	c	c	Yes	c	Yes	No	No	Yes	IMPHAL	c	0	0	0	0	0
Yes	a	a	a	c	c	c	Yes	c	Yes	No	No	Yes	TAMENGLONG	a	0	0	0	0	0
Yes	b	b	b	c	c	c	Yes	c	Yes	No	No	Yes	IMPHAL	c	0	0	0	0	0
Yes	Yes	c	c	c	c	c	Yes	c	Yes	No	No	Yes	TAMENGLONG	c	0	0	0	0	0
Yes	Yes	c	c	c	c	c	Yes	c	Yes	No	No	Yes	TAMENGLONG	c	0	0	0	0	0
Yes	Yes	c	c	c	c	c	Yes	c	Yes	No	No	Yes	IMPHAL	c	0	0	0	0	0
Yes	c	c	c	c	c	c	Yes	c	Yes	No	No	Yes	TAMENGLONG	c	0	0	0	0	0
Yes	Yes	c	c	c	c	c	Yes	c	Yes	No	No	Yes	TAMENGLONG	c	0	0	0	0	0
Yes	b	Yes	c	c	c	c	Yes	c	Yes	No	No	Yes	TAMENGLONG	c	0	0	0	0	0
Yes	Yes	c	c	c	c	c	Yes	c	Yes	No	No	Yes	TAMENGLONG	c	0	0	0	0	0
Yes	Yes	Yes	c	c	c	c	Yes	c	Yes	No	No	Yes	TAMENGLONG	c	0	0	0	0	0
Yes	Yes	Yes	c	c	c	c	Yes	c	Yes	No	No	Yes	IMPHAL	c	0	0	0	0	0
Yes	Yes	b	b	c	c	c	Yes	c	Yes	No	No	Yes	IMPHAL	c	0	0	0	0	0
Yes	Yes	b	c	c	c	c	Yes	c	Yes	No	No	Yes			0	0	0	0	0
Yes	b	b	b	c	c	c	Yes	c	Yes	No	No	Yes			0	0	0	0	0
Yes	a	Yes	c	c	c	c	Yes	c	Yes	No	No	Yes	IMPHAL	c	0	0	0	0	0
Yes	b	b	b	c	c	c	Yes	c	Yes	No	No	Yes	IMPHAL	c	0	0	0	0	0
Yes	Yes	Yes	c	c	c	c	Yes	c	Yes	No	No	Yes	IMPHAL	c	0	0	0	0	0
Yes	Yes	c	c	c	c	c	Yes	c	Yes	No	No	Yes	IMPHAL	c	0	0	0	0	0
Yes	Yes	c	c	c	c	c	Yes	c	Yes	No	No	Yes	IMPHAL	c	0	0	0	0	0
Yes	Yes	Yes	c	c	c	c	Yes	c	Yes	No	No	Yes	IMPHAL	c	0	0	0	0	0
Yes	Yes	b	c	c	c	c	Yes	c	Yes	No	No	Yes	IMPHAL	c	0	0	0	0	0

Amenities and Land use (As in 2009)

Name of District:-Tamenglong

Location CodeNo:-273

Name of TD Block:-Tamenglong

Location CodeNo:-0009

Land Use											Name of three most important commodities manufactured			Name of Village	Serial Number
Area under different types of land use (in hectares rounded up to one decimal place)						Area irrigated by source (in hectare).					First	Second	Third		
109	110	111	112	113	114	115	116	117	118	119	120	121	122	2	1
Culturable Waste Land	Fallow lands other than current fallows	Current Fallows	Net Area Sown	Total Irrigated Land Area	Total Un-irrigated Land Area	Canals (C)	Wells/Tube-wells(W/TW)	Tanks/Lakes(T/L)	Water Falls(WF)	Others(O)					
0	0	0	0	0	0	0	0	0	0	0				Duigailong	85
0	0	0	0	0	0	0	0	0	0	0				Khongjaron Khunthak	86
0	0	0	0	0	0	0	0	0	0	0				Khongjaron Khunkha	87
0	0	0	0	0	0	0	0	0	0	0				Akhui	88
0	0	0	0	0	0	0	0	0	0	0				Kahulong	89
0	0	0	0	0	0	0	0	0	0	0				Bamgaijang	90
0	0	0	0	0	0	0	0	0	0	0				Tabanglong	91
0	0	0	0	0	0	0	0	0	0	0				Sanglungpang	92
0	0	0	0	0	0	0	0	0	0	0				Keikao	93
0	0	0	0	0	0	0	0	0	0	0	Carpentry			Sempang	94
0	0	0	0	0	0	0	0	0	0	0				Taobam	95
0	0	0	0	0	0	0	0	0	0	0				Awangkhol	96
0	0	0	0	0	0	0	0	0	0	0				Langkhong	97
0	0	0	0	0	0	0	0	0	0	0				Lukhambi	98
0	0	0	0	0	0	0	0	0	0	0				Nagaching	99
0	0	0	0	0	0	0	0	0	0	0				Nungtek	100
0	0	0	0	0	0	0	0	0	0	0				Maranging	101
0	0	0	0	0	0	0	0	0	0	0				Ejeirong	102
0	0	0	0	0	0	0	0	0	0	0				Pungmon	103
0	0	0	0	0	0	0	0	0	0	0				Haochong	104
0	0	0	0	0	0	0	0	0	0	0				Oktan	105
0	0	0	0	0	0	0	0	0	0	0	Carpentry			Kabui Khullen	106
0	0	0	0	0	0	0	0	0	0	0				Thingra	107

DISTRICT CENSUS HANDBOOK | TAMENGLONG

1	2	3	4	5	6	7	8	9	10	11	12	13	14	15	16	17	18	19	20
108	Kajinglong	269196	0	335	53	b	1	b	c	c	c	c	c	c	c	c	c	c	c
109	Khebuching	269197	0	442	102	b	1	c	c	c	c	c	c	c	c	c	c	c	c
110	Punglam	269198	0	221	44	b	1	c	c	c	c	c	c	c	c	c	c	c	c
111	Wairangba	269199	0	1676	218	2	2	c	c	c	c	c	c	c	c	c	c	c	c
112	Bhalok	269200	0	1457	262	2	2	1	b	b	b	c	c	c	c	b	b	c	c
113	Dailong	269201	0	1634	234	2	2	2	c	c	c	c	c	c	c	c	c	c	c
114	Sonpram	269202	0	1112	187	c	2	1	c	c	c	c	c	c	c	c	c	c	c
115	Tharon	269203	0	1238	209	1	2	1	c	c	c	c	c	c	c	c	c	c	c
116	L.Pabram	269204	0	593	112	2	2	1	c	c	c	c	c	c	c	c	c	c	c
117	Ramlalong	269205	0	159	29	c	1	c	c	c	c	c	c	c	c	c	c	c	c
118	Bakua	269206	0	334	71		1	c	c	c	c	c	c	c	c	c	c	c	c
Block TO T A L :			0	28819	5162	20	50	15	3	0	0	0	0	0	0	0	0	0	0

DISTRICT CENSUS HANDBOOK | TAMENGLONG

21	22	23	24	25	26	27	28	29	30	31	32	33	34	35	36	37	38	39	40	41	42	43	44	45	46	
c	c	c	c	c	c	c	c	c	c	c	c	0	0	0	0	0	0	0	Yes	No	No	No	No	Yes	Yes	Yes
c	c	c	c	c	c	c	c	c	c	c	c	0	0	0	0	0	0	0	No	No	No	No	Yes	Yes	Yes	No
c	b	b	c	c	c	c	c	c	c	c	c	0	0	0	0	0	0	0	No	Yes	No	No	Yes	Yes	Yes	No
c	c	c	c	c	c	c	c	1	c	c	c	0	0	0	0	0	0	0	No	Yes	No	No	Yes	Yes	Yes	No
b	b	b	b	b	b	b	b	b	b	b	b	0	1	0	0	0	0	0	No	Yes	No	No	No	Yes	No	No
c	c	1	c	c	c	c	c	c	c	c	c	0	0	0	0	0	0	0	Yes	No	No	No	Yes	Yes	Yes	No
c	c	1	c	c	c	c	c	c	c	c	c	0	0	1	0	1	0	0	Yes	No	No	No	Yes	Yes	Yes	No
c	c	c	c	c	c	c	c	c	c	c	c	0	0	0	0	0	0	0	Yes	Yes	No	No	No	No	No	No
c	c	c	c	c	c	c	c	c	c	c	c	0	0	0	0	0	0	0	Yes	Yes	No	No	Yes	No	Yes	No
c	b	b	c	c	c	c	c	c	c	c	c	0	0	0	1	1	0	0	No	No	No	No	No	No	No	Yes
c	c	c	c	c	c	c	c	c	c	c	c	0	0	0	0	1	0	0	No	No	No	No	Yes	Yes	Yes	No
0	1	6	0	0	0	0	0	2	2	0	0	0	2	3	4	14	4	0	18	17	3	1	26	23	24	2

DISTRICT CENSUS HANDBOOK | TAMENGLONG

47	48	49	50	51	52	53	54	55	56	57	58	59	60	61	62	63	64	65	66	67
No	No	No	No	c	c	c	795125	Yes	c	Yes	c	c	c	c	c	c	c			c
No	No	No	No	c	c	c	795125	c	c	c	c	c	c	c	c	c	c			c
No	No	No	No	c	b	c	795159	c	c	Yes	c	c	b	c	c	c	c			c
No	No	No	No	c	c	c	795141	c	c	c	c	c	c	c	c	c	c			c
No	No	No	No	b	Yes	b	795141	Yes	b	Yes	b	b	b	c	b	b	b			b
No	No	No	No	c	Yes	c	795141	c	Yes	c	c	c	c	c	c	c	c			c
No	No	No	No	c	Yes	c	795141	c	Yes	c	c	c	Yes	c	c	c	c	Yes		c
No	No	No	No	c	Yes	c	795141	c	c	Yes	c	c	c	c	c	c	c			c
No	No	No	No	c	c	c	795159	c	c	Yes	c	c	c	c	c	c	c			c
No	No	No	No	c	c	c	795141	c	c	c	c	c	c	c	c	c	c			c
No	No	No	No	c	c	c	795141	c	c	Yes	c	c	c	c	c	c	c			c
0	0	0	0	1	12	0	34	4	3	27	0	0	2	0	2	5	1	2	0	0

DISTRICT CENSUS HANDBOOK | TAMENGLONG

68	69	70	71	72	73	74	75	76	77	78	79	80	81	82	83	84	85	86	87	88
c	c	a	c	c	Yes	c		Yes	c	c	c	c	c	c	Yes	c	c	Yes	Yes	Yes
b	c	a	c	c	c	c		Yes	c	c	c	c	c	c	Yes	c	b	Yes	Yes	Yes
b	b	b	b	b	b	b		Yes	c	c	c	Yes	c	b	Yes	c	b	Yes	Yes	Yes
b	b	a	b	c	Yes	c		Yes	c	c	c	c	c	c	Yes	c	b	Yes	Yes	Yes
b	b	a	Yes	b	Yes	b		Yes	b	b	b	Yes	b	b	Yes	b	b	Yes	Yes	Yes
a	Yes	Yes	a	a	Yes	a		Yes	c	c	c	c	c	c	Yes	c	a	Yes	Yes	Yes
b	Yes	Yes	Yes	b	Yes	c		Yes	c	c	c	Yes	c	c	Yes	c	c	Yes	Yes	Yes
b	Yes	Yes	b	b	Yes	b		Yes	c	c	c	c	c	c	Yes	c	b	Yes	Yes	Yes
b	b	Yes	b	b	b	b		Yes	c	c	c	c	c	c	Yes	c	b	Yes	Yes	Yes
b	Yes	Yes	Yes	Yes	Yes	Yes		Yes	c	c	c	Yes	c	Yes	Yes	b	b	Yes	b	Yes
c	c	a	Yes	c	Yes	c		Yes	c	c	c	Yes	c	c	Yes	c	c	Yes	Yes	Yes
0	12	20	9	2	23	2	0	34	0	0	0	19	3	4	32	0	0	34	31	34

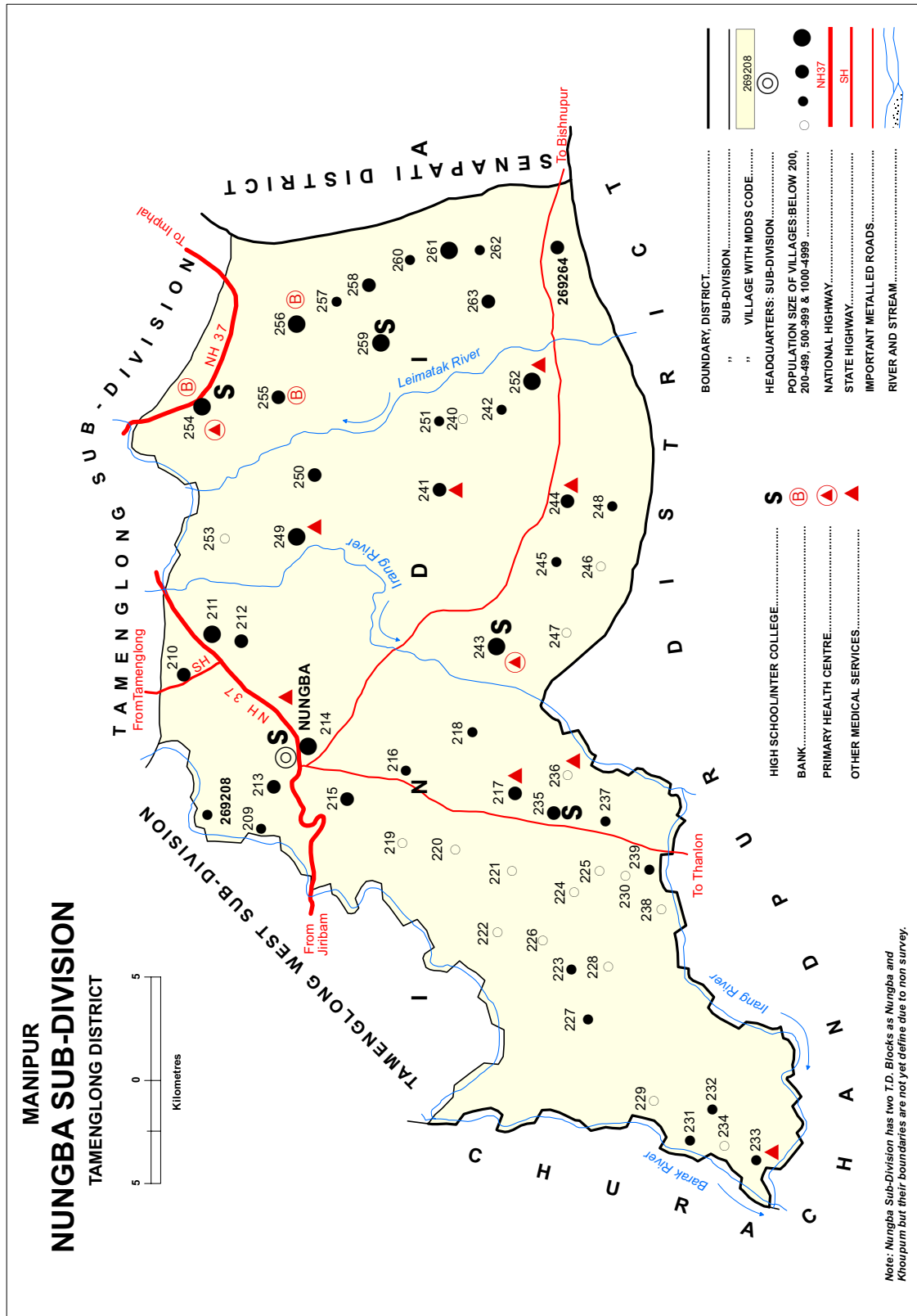
DISTRICT CENSUS HANDBOOK | TAMENGLONG

89	90	91	92	93	94	95	96	97	98	99	100	101	102	103	104	105	106	107	108
Yes	c	c	c	c	c	c	Yes	c	Yes	No	No	Yes	IMPHAL	c	0	0	0	0	0
Yes	c	c	c	c	c	c	Yes	c	Yes	No	No	Yes	IMPHAL	c	0	0	0	0	0
Yes	Yes	c	c	c	c	c	c	c	Yes	No	No	Yes	IMPHAL	c	0	0	0	0	0
Yes	Yes	c	c	c	c	c	Yes	c	Yes	No	No	Yes			0	0	0	0	0
Yes	Yes	Yes	b	c	c	c	Yes	c	Yes	No	No	Yes			0	0	0	0	0
Yes	Yes	Yes	c	c	c	c	Yes	c	Yes	No	No	Yes			0	0	0	0	0
Yes	b	c	c	c	c	c	Yes	c	Yes	No	No	Yes			0	0	0	0	0
Yes	b	c	c	c	c	c	Yes	c	Yes	No	No	Yes			0	0	0	0	0
Yes	Yes	b	c	c	c	c	Yes	c	Yes	No	No	Yes			0	0	0	0	0
Yes	Yes	Yes	c	c	c	c	c	c	Yes	No	No	Yes			0	0	0	0	0
Yes	c	c	c	c	c	c	Yes	c	Yes	No	No	Yes			0	0	0	0	0
34	21	9	0	0	0	0	0	32	0	34	0	0	34	0	0	0	0	0	0

DISTRICT CENSUS HANDBOOK | TAMENGLONG

109	110	111	112	113	114	115	116	117	118	119	120	121	122	2	1
0	0	0	0	0	0	0	0	0	0	0				Kajinglong	108
0	0	0	0	0	0	0	0	0	0	0				Khebuching	109
0	0	0	0	0	0	0	0	0	0	0				Punglam	110
0	0	0	0	0	0	0	0	0	0	0				Wairangba	111
0	0	0	0	0	0	0	0	0	0	0				Bhalok	112
0	0	0	0	0	0	0	0	0	0	0				Dailong	113
0	0	0	0	0	0	0	0	0	0	0				Sonpram	114
0	0	0	0	0	0	0	0	0	0	0				Tharon	115
0	0	0	0	0	0	0	0	0	0	0				L.Pabram	116
0	0	0	0	0	0	0	0	0	0	0				Ramlalong	117
0	0	0	0	0	0	0	0	0	0	0				Bakua	118
0	0	0	0	0	0	0	0	0	0	0					

Map of Nungba Sub-division



Name of District :Tamenglong**Name of TD Block : Nungba****Name of the Sub-Division : Nungba (part)**

Sl. No.	Name of Village	Permanent Location Code Number	
		2011 Census	2001 Census
1	2	3	4
1	Bijang	00076100	00076100
2	Bolongdai	00074600	00074600
3	Bolphai	00076700	00076700
4	Changjal	00075500	00075500
5	Charoi Chakotlong I	00078700	00078700
6	Charoi Chakotlong II	00078800	00078800
7	Chongmun	00076500	00076500
8	Gallon	00076600	00076600
9	K.Daveijang	00075700	00075700
10	Kambiron	00074800	00074800
11	Kekru-Naga	00074900	00074900
12	Khongsang	00074300	00074300
13	Laihaojang	00075900	00075900
14	Leikot	00075400	00075400
15	Lenglong	00076900	00076900
16	Longkaiphun	00075600	00075600
17	LongPhailum	00076000	00076000
18	Longpi	00076800	00076800
19	Mongjarong-Khullen	00074500	00074500
20	Mongjarong-Khunou	00074400	00074400
21	Mukti-Khullen	00075000	00075000
22	Muktina	00075100	00075100
23	Noney	00078600	00078600
24	Nungba	00074700	00074700
25	Nungthut	00075200	00075200
26	Okoklong	00074200	00074200
27	S.Molbung	00076300	00076300
28	Sekjang	00076200	00076200
29	Sempat Gangte	00077200	00077200
30	Sempat Naga	00077100	00077100
31	T.Khongmol	00075300	00075300
32	T.Molbung	00075800	00075800
33	Taikhang	00077000	00077000
34	Thingou	00074100	00074100
35	Tuiphai	00076400	00076400

Name of District : Tamenglong**Name of TD Block : Khoupum****Name of the Sub-Division : Nungba (part)**

Sl. No.	Name of Village	Permanent Location Code Number	
		2011 Census	2001 Census
1	2	3	4
1	Chingmei Kabui	00078000	00078000
2	Dollang	00079300	00079300
3	Jouzangtek	00079400	00079400
4	Khoupum	00077600	00077600
5	Lamdangmei	00079000	00079000
6	Laphok	00078900	00078900
7	Leishok	00078300	00078300
8	Lubanglong	00077400	00077400
9	Luwanglong Khullen	00079600	00079600
10	Luwanglong Khunou	00078400	00078400
11	Molphei	00077910	
12	Nungadang	00077700	00077700
13	Nungbai	00077800	00077800
14	Nungnang	00078100	00078100
15	Nungsai	00079500	00079500
16	Pungsang	00077900	00077900
17	Ragailong	00077300	00077300
18	Satu	00077500	00077500
19	Shangji	00079200	00079200
20	Tamlök	00078500	00078500
21	Thangal	00079100	00079100
22	Tousang	00078200	00078200

Census of India 2011- Village Directory

Amenities and Land use (As in 2009)

Name of District:-Tamenglong

Location CodeNo:-273

Name of TD Block:-Nungba

Location CodeNo:-0010

Sr.No.	Name village	Location code no.	Total area of the village (in hectares rounded up to one decimal place)	Total population (2011 census)	Number of households (2011 census)	Number of educational amenities available. (If not available within the village , the distance range code viz; a for < 5 Kms, b for 5-10 Kms and c for 10+ kms of nearest place where facility is available is given).														
						Pre-Primary school (PP)	Primary school (P)	Middle school (M)	Secondary School (S)	Senior Secondary school (SS)	Degree college of arts science & commerce (ASC)	Engineering college(EC)	Medical college (MC)	Management institute (MI)	Polytechnic (Pt)	Vocational training school /ITI	Non-formal training centre (NFTC)	Special school for disabled (SSD)	Others (specify)	
1	2	3	4	5	6	7	8	9	10	11	12	13	14	15	16	17	18	19	20	
119	Thingou	269208	0	319	67	1	1	b	b	c	c	c	c	c	c	c	c	c	c	
120	Okoklong	269209	0	417	62	1	1	b	b	c	c	c	c	c	c	c	c	c	c	
121	Khongsang	269210	0	781	141	2	2	c	c	c	c	c	c	c	c	c	c	c	c	
122	Mongjarongkhunou	269211	0	1495	265	3	2	b	b	c	c	c	c	c	c	c	c	c	c	
123	Mongjarongkhullen	269212	0	762	141	1	1	1	c	c	c	c	c	c	c	c	c	c	c	
124	Bolongdai	269213	0	872	143	1	2	a	a	c	c	c	c	c	c	c	c	c	c	
125	Nungba	269214	0	2222	350	3	3	4	2	c	c	c	c	c	c	c	c	c	c	
126	Kambiron	269215	0	911	153	2	2	b	b	c	c	c	c	c	c	c	c	c	c	
127	Kekrunaga	269216	0	489	76	1	1	a	a	c	c	c	c	c	c	c	c	c	c	
128	Muktikhullen	269217	0	983	160	c	1	c	c	c	c	c	c	c	c	c	c	c	c	
129	Muktina	269218	0	218	42	1	1	b	b	c	c	c	c	c	c	c	c	c	c	
130	Nungthut	269219	0	138	30	c	1	c	c	c	c	c	c	c	c	c	c	c	c	
131	T.Khongmol	269220	0	176	30	c	c	c	c	c	c	c	c	c	c	c	c	c	c	
132	Leikot	269221	0	96	16	c	1	c	c	c	c	c	c	c	c	c	c	c	c	
133	Changjal	269222	0	114	19	c	1	c	c	c	c	c	c	c	c	c	c	c	c	
134	Longkaiphun	269223	0	220	39	c	1	c	c	c	c	c	c	c	c	c	c	c	c	
135	K.Daveijang	269224	0	91	19	c	c	c	c	c	c	c	c	c	c	c	c	c	c	
136	T.Molbung	269225	0	42	7	1	c	c	c	c	c	c	c	c	c	c	c	c	c	
137	Laihaojang	269226	0	167	28	a	1	c	c	c	c	c	c	c	c	c	c	c	c	
138	Longphailum	269227	0	255	41	a	1	c	c	c	c	c	c	c	c	c	c	c	c	
139	Bijang	269228	0	130	26	c	2	c	c	c	c	c	c	c	c	c	c	c	c	
140	Sekjang	269229	0	119	25	c	1	c	c	c	c	c	c	c	c	c	c	c	c	
141	S.Molbung	269230	0	149	33	c	1	c	c	c	c	c	c	c	c	c	c	c	c	

Amenities and Land use (As in 2009)

Name of District:-Tamenglong

Location CodeNo:-273

Name of TD Block:-Nungba

Location CodeNo:-0010

Number of Medical Amenities available. (If not available within the village , the distance range code viz; a for < 5 Kms, b for 5-10 Kms and c for 10+ kms of nearest place where facility is available is given).											Number of Non-Government Medical Amenities available.							Availability of drinking water - Yes / No							
21	22	23	24	25	26	27	28	29	30	31	32	33	34	35	36	37	38	39	40	41	42	43	44	45	46
Community health centre (CHC)	Primary health centre (PHC)	Primary health sub centre (PHS)	Maternity and child welfare centre (MCWC)	T.B. clinic (TBC)	Hospital-allopathic (HA)	Hospital-alternative medicine (HO)	Dispensary (D)	Veterinary hospital (VH)	Mobile health clinic (MHC)	Family welfare centre (FWC)	Charitable non Govt. hospital/Nursing home.	Medical practitioner with MBBS Degree	Medical practitioner with other degree	Medical practitioner with no degree	Traditional practitioner and faith healer.	Medicine Shop	Others	Tap water (Treated/Untreated)	Well water (Covered / Uncovered well)	Hand Pump	Tube wells / Bore well	Spring	River / Canal	Tank / Pond / Lake	Others
c	c	c	c	c	c	c	c	c	c	c	0	0	0	0	1	0	0	Yes	No	No	No	Yes	No	No	No
b	b	b	c	c	c	c	c	c		c	0	0	0	1	1	0	0	Yes	No	No	No	Yes	No	No	No
c	c	c	c	c	c	c	c	c	c	c	0	0	0	1	1	1	0	Yes	No	No	No	Yes	No	No	No
b	b	b	c	c	c	c	c	c	c	c	0	0	0	0	1	0	0	Yes	No	No	No	Yes	No	No	No
c	c	b	c	c	c	c	c	c	c	c	0	0	0	0	1	0	0	Yes	No	No	No	Yes	No	No	No
a	b	b	c	c	c	c	c	c	c	c	0	0	0	0	2	0	0	No	No	No	No	Yes	No	Yes	No
1	b	b		1	c	c	c	c	c	c	0	0	0	1	2	3	0	Yes	Yes	No	No	Yes	No	Yes	No
b	b	b	c	c	c	c	c	c	c	c	0	0	0	0	2	1	0	Yes	No	No	No	Yes	No	No	No
a	b	b	c	c	c	c	c	c	c	c	0	0	0	0	1	0	0	Yes	No	No	No	Yes	No	No	No
c	c	1	c	c	c	c	c	c	c	c	0	0	0	0	4	0	0	No	No	No	No	Yes	No	No	No
c	b	b	c	c	c	c	c	c	c	c	0	0	0	0	0	0	0	No	No	No	No	No	No	Yes	No
c	c	c	c	c	c	c	c	c	c	c	0	0	0	0	0	0	0	Yes	Yes	No	No	No	No	No	No
c	c	c	c	c	c	c	c	c	c	c	0	0	0	0	1	0	0	No	Yes	No	No	No	No	No	No
c	c	b	c	c	c	c	c	c	c	c	0	0	0	0	0	0	0	No	Yes	No	No	No	No	No	No
c	b	b	c	c	c	c	c	c	c	c	0	0	0	0	0	0	0	No	Yes	No	No	No	No	No	No
c	b	a	c	c	c	c	c	c		c	0	0	0	0	0	0	0	No	Yes	No	No	No	No	No	No
c	c	c	c	c	c	c	c	c		c	0	0	0	0	0	0	0	No	Yes	No	No	No	No	No	No
c	c	c	c	c	c	c	c	c		c	0	0	0	0	1	0	0	No	Yes	No	No	No	No	No	No
c	c	c	c	c	c	c	c	c	c	c	0	0	0	0	0	0	0	No	No	No	No	Yes	No	No	No
c	c	c	c	c	c	c	c	c	c	c	0	0	0	0	0	0	0	No	No	No	No	Yes	No	No	No
c	c	c	c	c	c	c	c	c	c	c	0	0	0	0	0	0	0	No	No	No	No	Yes	No	No	No
c	c	c	c	c	c	c	c	c	c	c	0	0	0	0	0	0	0	No	No	No	No	Yes	No	No	No
c	c	c	c	c	c	c	c	c	c	c	0	0	0	0	0	0	0	No	No	No	No	Yes	No	No	No
c	c	c	c	c	c	c	c	c	c	c	0	0	0	0	0	0	0	No	No	No	No	Yes	No	No	No

Census of India 2011- Village Directory

Amenities and Land use (As in 2009)

Name of District:-Tamenglong

Location CodeNo:-273

Name of TD Block:-Nungba

Location CodeNo:-0010

Availability of toilet & others Yes / No				Communication and transport facilities (If amenities available code -Yes is given except for Village Pin Code ,If not available within the village , the distance range code viz; a for < 5 Kms, b for 5-10 Kms and c for 10+ kms of nearest place where facility is available is given).																
47	48	49	50	51	52	53	54	55	56	57	58	59	60	61	62	63	64	65	66	67
Community toilet including bath.	Community toilet excluding bath.	Rural sanitary mart or sanitary hardware outlet available near the village.	Community bio- gas or recycle of waste for productive use.	Post office(PO)	Sub post office (SPO)	Post & Telegraph office (P&TO)	Village Pin Code	Telephones (Land lines)	Public call office (PCO)	Mobile phone coverage	Internet cafes/ Common service centre (CSC)	Private courier facility	Bus service (Public & Private)	Railway stations	Auto/Modified Autos	Taxis and Vans	Tractors	Cycle-pulled rickshaws(Manual & Machine driven)	Carts driven by animals	Sea /River ferry service
No	No	No	No	b	a	c	795147	b	b	Yes	c	c	b	c	c	a	c	c	c	c
No	No	No	No	b	a	c	795147	b	b	b	c	c	b	c	b	c	c	c	c	c
No	No	No	No	c	Yes	c	795159	c	Yes	Yes	c	c	Yes	c	c	c	c	c	c	c
No	No	No	No	b	Yes	c	795147	b	b	Yes	c	c	Yes	c	c	c	c	c	c	c
No	No	No	No	c	b	c	795147	c	c	b	c	c	b	c	c	c	c	c	c	c
No	No	No	No	a	a	c	795147	Yes	a	Yes	c	c	a	c	c	c	c	c	c	c
No	No	No	No	Yes		c	795147	Yes	Yes	Yes	Yes	c	Yes	c	c	c	c	c	c	c
No	No	No	No	b	Yes	c	795147	b	b	b	c	c	Yes	c	c	b	c	c	c	c
No	No	No	No	a	a	c	795147	a	a	Yes	c	c	a	c	c	a	c	c	c	c
No	No	No	No	c	Yes	c	795147	c	c	c	c	c	c	c	c	c	c	c	c	c
No	No	No	No	b	b	c	795147	b	Yes	Yes	c	c	b	c	b	b	c	c	c	c
No	No	No	No	c	c	c	795147	c	c	c	c	c	c	c	c	c	c	c	c	c
No	No	No	No	c	c	c	795147	c	c	c	c	c	c	c	c	c	c	c	c	c
No	No	No	No	c	c	c	795147	c	c	c	c	c	c	c	c	c	c	c	c	c
No	No	No	No	c	c	c	795147	c	c	c	c	c	c	c	c	c	c	c	c	c
No	No	No	No	c	c	c	795147	c	c	c	c	c	c	c	c	c	c	c	c	c
No	No	No	No	b	b	c	795147	b	b	c	b	c	b	c	c	c	c	c	c	c
No	No	No	No	c	c	c	795147	c	c	a	c	c	c	c	c	c	c	c	c	c
No	No	No	No	c	c	c	795147	c	c	c	c	c	c	c	c	c	c	c	c	c
No	No	No	No	c	c	c	795147	c	c	c	c	c	c	c	c	c	c	c	c	c
No	No	No	No	c	c	c	795147	c	c	c	c	c	c	c	c	c	c	c	c	c
No	No	No	No	c	c	c	795147	c	c	c	c	c	c	c	c	c	c	c	c	c
No	No	No	No	c	c	c	795147	c	c	c	c	c	c	c	c	c	c	c	c	c
No	No	No	No	c	c	c	795147	c	c	c	c	c	c	c	c	c	c	c	c	c

Amenities and Land use (As in 2009)

Name of District:-Tamenglong

Location CodeNo:-273

Name of TD Block:-Nungba

Location CodeNo:-0010

Village connected to highways,village roads, banks & credit societies (If amenities available code -Yes is given, If not available within the village , the distance range code viz; a for < 5 Kms, b for 5-10 Kms and c for 10+ kms of nearest place where facility is available is given).										Availability of miscellaneous facilities (If amenities available code -Yes is given, If not available within the village , the distance range code viz; a for < 5 Kms, b for 5-10 Kms and c for 10+ kms of nearest place where facility is available is given).										
68	69	70	71	72	73	74	75	76	77	78	79	80	81	82	83	84	85	86	87	88
Connected to national highway(NH)	Connected to state highway(SH)	Connected to major district road (MDR)	Connected to others district road	Pucca roads	Kutchcha roads	Water bounded macadam(WBM) roads	Navigable waterway (river/canal)(NW)	Footpaths (FP)	Commercial & Co-operative Banks	ATM	Agricultural Credit Societies	Self-Help Group (SHG)	Public distribution system (PDS) shop	Mandis / Regular market	Weekly Haat	Agricultural marketing society	Integrated Child Development Scheme (Nutritional Centres)	Anganwadi Centre (Nutritional Centres)	Others (Nutritional Centres)	ASHA (Accredited Social Health Activist)
b	c	b	c	c	c	Yes	Yes	c	c	c	Yes	Yes	b	c	c	b	Yes	b	Yes	
a	a	b	b	b	b	a	Yes	c	c	c	Yes	Yes	b	Yes	c	a	Yes	Yes	Yes	
Yes	Yes	Yes	b	b	Yes	b	Yes	c	c	c	Yes	Yes	c	Yes	b	b	Yes	Yes	Yes	
Yes	b	b	b	b	b	Yes	Yes	c	c	c	Yes	c	c	c	b	b	Yes	b	Yes	
Yes	b	b	Yes	b	b	Yes	Yes	c	c	c	Yes	Yes	c	c	c	b	Yes	b	Yes	
b	a	b	b	b	b	Yes	Yes	c	c	c	Yes	c	a	a	b	a	Yes	a	Yes	
Yes	Yes	Yes	Yes	Yes	Yes	Yes	Yes	c	c	c	Yes	c	Yes	c	c	Yes	Yes	a	Yes	
Yes	c	b	b	b	b	Yes	Yes	c	c	c	b	Yes	Yes	c	c	a	Yes	a	Yes	
a	a	a	a	a	a	Yes	Yes	c	c	c	Yes	Yes	a	c	c	a	Yes	b	Yes	
b	b	a	Yes	b	b	b	Yes	c	c	c	Yes	c	c	Yes	c	c	Yes	Yes	Yes	
b	b	a	Yes	b	b	b	Yes	c	c	c	Yes	b	c	Yes	c	b	Yes	Yes	Yes	
b	c	b	c	c	c	c	Yes	c	c	c	Yes	c	c	Yes	c	b	Yes	Yes	Yes	
b	c	b	c	c	c	c	Yes	c	c	c	Yes	c	c	Yes	c	b	Yes	Yes	Yes	
c	c	Yes	c	c	c	c	Yes	c	c	c	Yes	a	Yes	Yes	c	c	Yes	Yes	Yes	
c	c	b	c	b	b	b	Yes	c	c	c	c	c	Yes	Yes	c	c	Yes	Yes	Yes	
c	c	a	c	c	c	c	Yes	c	c	c	c	c	c	Yes	c	c	Yes	Yes	Yes	
c	c	b	c	c	c	c	Yes	c	c	c	Yes	c	c	Yes	c	c	Yes	Yes	Yes	
c	b	a	b	b	b	b	Yes	c	c	c	c	c	c	Yes	c	c	Yes	Yes	Yes	
c	c	b	c	c	c	c	Yes	c	c	c	Yes	c	c	Yes	c	c	Yes	Yes	Yes	
c	c	a	c	c	c	c	Yes	c	c	c	Yes	c	c	Yes	c	c	Yes	Yes	Yes	
c	c	b	c	c	c	c	Yes	c	c	c	Yes	c	c	Yes	c	c	Yes	Yes	Yes	
c	c	a	c	c	c	c	Yes	c	c	c	c	c	c	Yes	c	c	Yes	Yes	Yes	
c	c	b	c	c	c	c	Yes	c	c	c	c	c	c	Yes	c	c	Yes	Yes	Yes	

Census of India 2011- Village Directory

Amenities and Land use (As in 2009)

Name of District:-Tamenglong

Location CodeNo:-273

Name of TD Block:-Nungba

Location CodeNo:-0010

Availability of miscellaneous facilities (If amenities available code -Yes is given, If not available within the village , the distance range code viz; a for < 5 Kms, b for 5-10 Kms and c for 10+ kms of nearest place where facility is available is given).										Availability of electricity (Yes/No)			Land Use						
													Nearest Town		Area under different types of land use (in hectares rounded up to one decimal place)				
Community centre with/without TV	Sports Field,	Sports Club / Recreation Centre	Cinema / Video Hall	Public Library	Public Reading Room	Newspaper Supply	Assembly Polling station	Birth & Death Registration Office	Power Supply for Domestic Use (ED)	Power Supply for Agricultural Use (EAG)	Power Supply for Commercial Use (EC)	Power Supply for All Uses (EA)	Name	Distance range code i.e. a for < 5 Kms, b for 5-10 Kms and c for 10+ kms .	Forests	Area under Non-agricultural Uses	Barren and Un-cultivable land	Permanent Pastures and Other Grazing Lands	Land Under Miscellaneous Tree Crops etc.
89	90	91	92	93	94	95	96	97	98	99	100	101	102	103	104	105	106	107	108
Yes	Yes	Yes	c	c	c	c	c	c	Yes	No	No	Yes	IMPHAL	c	0	0	0	0	0
Yes	b	b	b	c	c	c	Yes	c	Yes	No	No	Yes	IMPHAL	c	0	0	0	0	0
Yes	Yes	c	Yes	c	c	c	Yes	c	Yes	No	No	Yes	IMPHAL	c	0	0	0	0	0
Yes	b	b	b	c	c	c	Yes	c	Yes	No	No	Yes	IMPHAL	c	0	0	0	0	0
Yes	c	c	c	c	c	c	Yes	c	Yes	No	No	Yes	IMPHAL	c	0	0	0	0	0
Yes	Yes	Yes	c	c	c	c	Yes	c	Yes	No	No	Yes	IMPHAL	c	0	0	0	0	0
Yes	Yes	Yes	Yes	c	c	Yes	Yes	Yes	Yes	No	No	Yes	IMPHAL	c	0	0	0	0	0
Yes	b	b	Yes	c	c	c	Yes	c	Yes	No	No	Yes	IMPHAL	c	0	0	0	0	0
Yes	a	a	a	c	c	c	Yes	c	Yes	No	No	Yes	IMPHAL	c	0	0	0	0	0
Yes	Yes	Yes	c	c	c	c	Yes	c	Yes	No	No	Yes	IMPHAL	c	0	0	0	0	0
Yes	Yes	b	b	c	c	c	c	c	Yes	No	No	Yes	JIRIBAM	c	0	0	0	0	0
Yes	Yes	c	c	c	c	c	c	c	Yes	No	No	Yes	JIRIBAM	c	0	0	0	0	0
Yes	c	c	c	c	c	c	c	c	Yes	No	No	Yes	JIRIBAM MCL	c	0	0	0	0	0
Yes	Yes	Yes	c	c	c	c	c	c	Yes	No	No	Yes	JIRIBAM MCL	c	0	0	0	0	0
Yes	Yes	Yes	c	c	c	c	c	c	Yes	No	No	Yes	JIRIBAM MCL	c	0	0	0	0	0
Yes	Yes	Yes	c	c	c	c	c	c	Yes	No	No	Yes	JIRIBAM MCL	c	0	0	0	0	0
Yes	Yes	Yes	c	c	c	c	c	c	Yes	No	No	Yes	JIRIBAM MCL	c	0	0	0	0	0
Yes	Yes	Yes	c	c	c	c	c	c	Yes	No	No	Yes	JIRIBAM MCL	c	0	0	0	0	0
Yes	b	b	c	c	c	c	Yes	c	Yes	No	No	Yes	JIRIBAM	c	0	0	0	0	0
Yes	Yes	c	c	c	c	c	c	c	Yes	No	No	Yes	JIRIBAM MCL	c	0	0	0	0	0
Yes	Yes	Yes	c	c	c	c	c	c	Yes	No	No	Yes	JIRIBAM	c	0	0	0	0	0
Yes	b	c	c	c	c	c	c	c	Yes	No	No	Yes	JIRIBAM MCL	c	0	0	0	0	0
Yes	b	c	c	c	c	c	Yes	c	Yes	No	No	Yes	JIRIBAM MCL	c	0	0	0	0	0

Amenities and Land use (As in 2009)

Name of District:-Tamenglong

Location CodeNo:-273

Name of TD Block:-Nungba

Location CodeNo:-0010

Land Use											Name of three most important commodities manufactured			Name of Village	Serial Number
Area under different types of land use (in hectares rounded up to one decimal place)						Area irrigated by source (in hectare).					First	Second	Third		
Culturable Waste Land	Fallow lands other than current fallows	Current Fallows	Net Area Sown	Total Irrigated Land Area	Total Un-irrigated Land Area	Canals (C)	Wells/Tube-wells(W/TW)	Tanks/Lakes(T/L)	Water Falls(WF)	Others(O)					
109	110	111	112	113	114	115	116	117	118	119	120	121	122	2	1
0	0	0	0	0	0	0	0	0	0	0				Thingou	119
0	0	0	0	0	0	0	0	0	0	0				Okoklong	120
0	0	0	0	0	0	0	0	0	0	0				Khongsang	121
0	0	0	0	0	0	0	0	0	0	0				Mongjarongkhunou	122
0	0	0	0	0	0	0	0	0	0	0				Mongjarongkhullen	123
0	0	0	0	0	0	0	0	0	0	0				Bolongdai	124
0	0	0	0	0	0	0	0	0	0	0				Nungba	125
0	0	0	0	0	0	0	0	0	0	0				Kambiron	126
0	0	0	0	0	0	0	0	0	0	0				Kekrunaga	127
0	0	0	0	0	0	0	0	0	0	0				Muktikhullen	128
0	0	0	0	0	0	0	0	0	0	0		Bamboo		Muktina	129
0	0	0	0	0	0	0	0	0	0	0				Nungthut	130
0	0	0	0	0	0	0	0	0	0	0				T.Khongmol	131
0	0	0	0	0	0	0	0	0	0	0				Leikot	132
0	0	0	0	0	0	0	0	0	0	0				Changjal	133
0	0	0	0	0	0	0	0	0	0	0				Longkaiphun	134
0	0	0	0	0	0	0	0	0	0	0				K.Daveijang	135
0	0	0	0	0	0	0	0	0	0	0				T.Molbung	136
0	0	0	0	0	0	0	0	0	0	0				Laihaojang	137
0	0	0	0	0	0	0	0	0	0	0				Longphailum	138
0	0	0	0	0	0	0	0	0	0	0				Bijang	139
0	0	0	0	0	0	0	0	0	0	0				Sekjang	140
0	0	0	0	0	0	0	0	0	0	0				S.Molbung	141

DISTRICT CENSUS HANDBOOK | TAMENGLONG

1	2	3	4	5	6	7	8	9	10	11	12	13	14	15	16	17	18	19	20
142	Tuiphai	269231	0	271	50	c	1	c	c	c	c	c	c	c	c	c	c	c	c
143	Chongmun	269232	0	272	50	b	1	c	c	c	e	c	c	c	c	e	c	e	c
144	Gallon	269233	0	314	55	b	1	c	c	c	c	c	c	c	c	c	c	c	c
145	Bolphai	269234	0	76	15	b	b	c	c	c	e	c	e	c	c	e	c	e	c
146	Longpi	269235	0	530	90	c	1	1	1	c	c	c	c	c	c	c	c	c	c
147	Lenglong	269236	0	191	29	c	1	1	c	c	e	c	e	c	c	e	c	e	c
148	Taikhang	269237	0	281	40	1	1	c	c	c	c	c	c	c	c	c	c	c	c
149	Sempat Naga	269238	0	117	23	b	1	c	c	c	e	c	e	c	c	e	c	e	c
150	Sempat Gangte	269239	0	205	31	b	1	c	c	c	c	c	c	c	c	c	c	c	c
151	Noney	269254	0	3854	635	2	3	3	4	1	c	c	c	c	c	e	c	e	c
152	Charoi Chakotlong I	269255	0	501	79	1	1	1	c	c	c	c	c	c	c	c	c	c	c
153	Charoi Chakotlong II	269256	0	1262	228	2	1	1	c	c	c	c	c	c	c	c	c	c	c
Block TO TAL :			0	19040	3238	23	40	12	7	1	0	0	0	0	0	0	0	0	0

21	22	23	24	25	26	27	28	29	30	31	32	33	34	35	36	37	38	39	40	41	42	43	44	45	46	
c	c	c	c	c	c	c	c	c	c	c	0	0	0	0	0	0	0	Yes	No	No	No	No	Yes	No	No	
c	c	c	c	c	c	c	c	c	c	c	0	0	0	0	0	0	0	No	No	No	No	Yes	No	No	No	
c	c	1	c	c	c	c	c	c	c	c	0	0	0	0	0	0	0	No	No	No	No	Yes	No	No	No	
c	c	c	c	c	c	c	c	c	c	c	0	0	0	0	0	0	0	Yes	No	No	No	No	No	No	No	
c	c	c	c	c	c	c	c	c	c	c	0	0	0	0	0	0	0	No	No	No	No	Yes	No	No	No	
c	c	1	c	c	c	c	c	c	c	c	0	0	0	0	0	0	0	No	No	No	No	Yes	No	No	No	
c	c	c	c	c	c	c	c	c	c	c	0	0	0	0	0	0	0	No	No	No	No	Yes	No	No	No	
c	c	c	c	c	c	c	c	c	c	c	0	0	0	0	0	0	0	No	No	No	No	Yes	No	No	No	
c	c	c	c	c	c	c	c	c	c	c	0	0	0	0	0	0	0	No	No	No	No	Yes	No	No	No	
c	1	c	c	c	c	c	c	1	c	c	0	0	0	0	0	7	0	Yes	No	No	No	Yes	No	Yes	No	
c	c	c	c	c	c	c	b	c	c	c	0	0	0	0	0	0	0	Yes	Yes	No	No	No	Yes	Yes	No	
c	c	c	c	c	c	c	b	c	c	c	0	0	0	0	2	0	0	Yes	Yes	No	No	No	Yes	Yes	No	
1	1	3	0	1	0	0	0	0	1	0	0	0	0	0	3	20	12	0	14	10	0	0	23	3	6	0

DISTRICT CENSUS HANDBOOK | TAMENGLONG

47	48	49	50	51	52	53	54	55	56	57	58	59	60	61	62	63	64	65	66	67
No	No	No	No	c	c	c	795147	c	c	b	c	c	c	c	c	c	c	c	c	c
No	No	No	No	c	c	c	795147	c	c	c	c	c	c	c	c	c	c	c	c	c
No	No	No	No	c	c	c	795147	c	c	c	c	c	c	c	c	c	c	c	c	c
No	No	No	No	c	b	c	795147	c	c	b	c	c	c	c	c	c	c	c	c	c
No	No	No	No	c	c	c	795141	c	c	c	c	c	c	c	c	c	c	c	c	c
No	No	No	No	c	c	c	795125	c	c	c	c	c	c	c	c	c	c	c	c	c
No	No	No	No	c	c	c	795147	c	c	c	c	c	c	c	c	c	c	c	c	c
No	No	No	No	c	c	c	795147	c	c	c	c	c	c	c	c	c	c	c	c	c
No	No	No	No	c	c	c	795147	c	c	c	c	c	c	c	c	c	c	c	c	c
No	No	No	No	Yes		c	795159	b	Yes	Yes	b	c	Yes	c	Yes	b	b			c
No	No	No	No	c	Yes	c	795159	c	c	Yes	c	c	Yes	c	c	c	c	c	c	c
No	No	No	No	c	Yes	c	795159	c	c	Yes	c	c	Yes	c	c	c	c	c	c	c
0	0	0	0	2	6	0	35	2	4	10	1	0	7	0	1	0	0	0	0	0

DISTRICT CENSUS HANDBOOK | TAMENGLONG

68	69	70	71	72	73	74	75	76	77	78	79	80	81	82	83	84	85	86	87	88
c	c	b	c	c	c	c		Yes	c	c	c	Yes	c	c	Yes	c	c	Yes	Yes	Yes
c	c	c	c	c	c	c		Yes	c	c	c	c	c	c	Yes	c	c	Yes	Yes	Yes
c	c	b	b	b	b	b		Yes	c	c	c	c	c	c	Yes	c	c	Yes	Yes	Yes
b	b	Yes	b	b	b	b		Yes	c	c	c	b	c	c	Yes	c	c	Yes	Yes	Yes
c	c	b	b	b	b	b		Yes	c	c	c	c	c	c	Yes	c	c	Yes	Yes	Yes
c	c	b	b	b	b	b		Yes	c	c	c	Yes	c	c	Yes	c	c	Yes	Yes	Yes
c	c	c	c	c	c	c		Yes	c	c	c	c	c	c	Yes	c	c	Yes	Yes	Yes
c	c	c	c	c	c	c		Yes	c	c	c	c	c	c	Yes	c	c	Yes	Yes	Yes
c	c	c	c	c	c	c		Yes	c	c	c	Yes	a	a	Yes	c	c	Yes	Yes	Yes
c	Yes	Yes	Yes	Yes	Yes	Yes	Yes	Yes	Yes	Yes	Yes	Yes	Yes	Yes	Yes	Yes	c	Yes	c	Yes
c	Yes	Yes	Yes	Yes	Yes	Yes	Yes	Yes	Yes	c	c	Yes	c	Yes	Yes	c	c	Yes	c	Yes
c	Yes	Yes	Yes	c	Yes	Yes	Yes	Yes	Yes	c	c	Yes	c	Yes	c	c	c	Yes	c	Yes
5	5	7	7	3	5	10	0	35	3	1	1	23	7	7	27	1	1	35	25	35

DISTRICT CENSUS HANDBOOK | TAMENGLONG

89	90	91	92	93	94	95	96	97	98	99	100	101	102	103	104	105	106	107	108
Yes	b	b	c	c	c	c	Yes	c	Yes	No	No	Yes	JIRIBAM MCL	c	0	0	0	0	0
Yes	b	c	c	c	c	c	Yes	c	Yes	No	No	Yes	JIRIBAM MCL	c	0	0	0	0	0
Yes	b	c	c	c	c	c	Yes	c	Yes	No	No	Yes	JIRIBAM MCL	c	0	0	0	0	0
Yes	a	a	c	c	c	c	c	c	Yes	No	No	Yes	JIRIBAM MCL	c	0	0	0	0	0
Yes	c	c	c	c	c	c	Yes	c	Yes	No	No	Yes	JIRIBAM MCL	c	0	0	0	0	0
Yes	Yes	Yes	c	c	c	c	Yes	c	Yes	No	No	Yes	JIRIBAM	c	0	0	0	0	0
Yes	c	c	c	c	c	c	Yes	c	Yes	No	No	Yes	JIRIBAM MCL	c	0	0	0	0	0
Yes	c	c	c	c	c	c	c	c	Yes	No	No	Yes	JIRIBAM MCL	c	0	0	0	0	0
Yes	Yes	Yes	c	c	c	c	Yes	c	Yes	No	No	Yes	JIRIBAM MCL	c	0	0	0	0	0
Yes	Yes	Yes	Yes	c	c	c	Yes	Yes	Yes	No	No	Yes	IMPHAL	c	0	0	0	0	0
Yes	Yes	Yes	c	c	c	c	Yes	c	Yes	No	No	Yes	LONGMAI	c	0	0	0	0	0
Yes	Yes	Yes	c	c	c	c	Yes	c	Yes	No	No	Yes	LONGMAI	c	0	0	0	0	0
35	19	15	4	0	0	1	24	2	35	0	0	35		0	0	0	0	0	0

DISTRICT CENSUS HANDBOOK | TAMENGLONG

109	110	111	112	113	114	115	116	117	118	119	120	121	122	2	1
0	0	0	0	0	0	0	0	0	0	0				Tuiphai	142
0	0	0	0	0	0	0	0	0	0	0				Chongmun	143
0	0	0	0	0	0	0	0	0	0	0				Gallon	144
0	0	0	0	0	0	0	0	0	0	0				Bolphai	145
0	0	0	0	0	0	0	0	0	0	0				Longpi	146
0	0	0	0	0	0	0	0	0	0	0				Lenglong	147
0	0	0	0	0	0	0	0	0	0	0				Taikhang	148
0	0	0	0	0	0	0	0	0	0	0				Sempat Naga	149
0	0	0	0	0	0	0	0	0	0	0				Sempat Gangte	150
0	0	0	0	0	0	0	0	0	0	0				Noney	151
0	0	0	0	0	0	0	0	0	0	0				Charoi Chakotlong I	152
0	0	0	0	0	0	0	0	0	0	0				Charoi Chakotlong I I	153
0	0	0	0	0	0	0	0	0	0	0					

Census of India 2011- Village Directory

Amenities and Land use (As in 2009)

Name of District:-Tamenglong

Location CodeNo:-273

Name of TD Block:-Khoupum

Location CodeNo:-0011

Sr.No.	Name village	Location code no.	Total area of the village (in hectares rounded up to one decimal place)	Total population (2011 census)	Number of households (2011 census)	Number of educational amenities available. (If not available within the village , the distance range code viz; a for < 5 Kms, b for 5-10 Kms and c for 10+ kms of nearest place where facility is available is given).														
						Pre-Primary school (PP)	Primary school (P)	Middle school (M)	Secondary School (S)	Senior Secondary school (SS)	Degree college of arts science & commerce (ASC)	Engineering college(EC)	Medical college (MC)	Management institute (MI)	Polytechnic (Pt)	Vocational training school /ITI	Non-formal training centre (NFTC)	Special school for disabled (SSD)	Others (specify)	
1	2	3	4	5	6	7	8	9	10	11	12	13	14	15	16	17	18	19	20	
154	Ragailong	269240	0	102	22	1	2	a	a		c	c	c	c	c	c	c	c	c	
155	Lubanglong	269241	0	931	145	a	1	a	a	a	c	c	c	c	c	c	c	c	c	
156	Satu	269242	0	442	100	2	1	a	a	a	c	c	c	c	c	c	c	c	c	
157	Khoupum	269243	0	4279	798	1	2	5	5	1	c	c	c	c	c	c	c	c	c	
158	Nungadang	269244	0	942	181	c	2	c	c	c	c	c	c	c	c	c	c	c	c	
159	Nungbai	269245	0	218	49	c	1	c	c	c	c	c	c	c	c	c	c	c	c	
160	Pungsang	269246	0	156	30	a	b	c	c	c	c	c	c	c	c	c	c	c	c	
161	Molphei	269247	0	48	9	c	c		c	c	c	c	c	c	c	c	c	c	c	
162	Chingmei Kabui	269248	0	212	43	b	b	c	c	c	c	c	c	c	c	c	c	c	c	
163	Nungnang	269249	0	2030	356	c	2	1		c	c	c	c	c	c	c	c	c	c	
164	Tousang	269250	0	995	223	3	1	c	c	c	c	c	c	c	c	c	c	c	c	
165	Leishok	269251	0	460	86	1	1	c	c	c	c	c	c	c	c	c	c	c	c	
166	Luwanglong Khunou	269252	0	1223	226	3	1	b	b	b	c	c	c	c	c	c	c	c	b	
167	Tamlök	269253	0	182	40	c	1	c	c	c	c	c	c	c	c	c	c	c	c	
168	Laphok	269257	0	203	34	1	1	a	c	c	c	c	c	c	c	c	c	c	c	
169	Lamdangmei	269258	0	607	106	c	1	1	c	c	c	c	c	c	c	c	c	c	c	
170	Thangal	269259	0	1361	232	c	1	1	2	c	c	c	c	c	c	c	c	c	c	
171	Shangji	269260	0	403	81	1	2	b	c	c	c	c	c	c	c	c	c	c	c	
172	Dollang	269261	0	1026	225	1	2	1	a	c	c	c	c	c	c	c	c	c	c	
173	Jouzangtek	269262	0	391	80	c	3	b	c	c	c	c	c	c	c	c	c	c	c	
174	Nungsai	269263	0	544	103	1	2	c	c	c	c	c	c	c	c	c	c	c	c	
175	Luwanglong Khullen	269264	0	876	161	c	1	c	c	c	c	c	c	c	c	c	c	c	c	
Block TO TAL :			0	17631	3330	15	28	9	7	1	0	0	0	0	0	0	0	0	0	
District TO TAL :			0	121288	21558	96	221	63	27	5	0	0	0	0	0	0	0	0	0	

Census of India 2011- Village Directory

Amenities and Land use (As in 2009)

Name of District:-Tamenglong

Location CodeNo:-273

Name of TD Block:-Khoupum

Location CodeNo:-0011

Number of Medical Amenities available. (If not available within the village , the distance range code viz: a for < 5 Kms, b for 5-10 Kms and c for 10+ kms of nearest place where facility is available is given).											Number of Non-Government Medical Amenities available.							Availability of drinking water - Yes / No							
21	22	23	24	25	26	27	28	29	30	31	32	33	34	35	36	37	38	39	40	41	42	43	44	45	46
Community health centre (CHC)	Primary health centre (PHC)	Primary health sub centre (PHS)	Maternity and child welfare centre (MCW)	T.B. clinic (TBC)	Hospital-allopathic (HA)	Hospital-alternative medicine (HO)	Dispensary (D)	Veterinary hospital (VH)	Mobile health clinic (MHC)	Family welfare centre (FWC)	Charitable non Govt. hospital/Nursing home.	Medical practitioner with MBBS Degree	Medical practitioner with other degree	Medical practitioner with no degree	Traditional practitioner and faith healer .	Medicine Shop	Others	Tap water (Treated/Untreated)	Well water (Covered / Uncovered well)	Hand Pump	Tube wells / Bore well	Spring	River / Canal	Tank / Pond / Lake	Others
a	a	a	c	c	c	c	a	c	c	c	0	0	0	0	0	4	0	No	No	No	No	Yes	No	No	No
c	c	1	c	c	c	c	a	c	c	c	0	0	0	0	2	1	0	Yes	No	No	No	Yes	Yes	Yes	No
c	a	a	c	c	c	c	a	c	c	c	0	0	0	0	1	0	0	Yes	No	No	No	No	No	No	No
c	1	c	c	c	c	c	c	c	c	c	0	2	0	1	4	5	0	Yes	No	No	No	Yes	No	No	No
b	b	1	b	c	c	c	b	c	c	c	0	0	0	0	0	1	0	No	No	No	No	Yes	Yes	No	No
c	c	b	c	c	c	c	b	c	c	c	0	0	0	0	1	0	0	No	Yes	No	No	Yes	No	Yes	No
c	c	c	c	c	c	c	c	c	c	c	0	0	0	0	0	0	0	No	No	No	No	Yes	No	No	No
c	c	c	c	c	c	c	c	c	c	c	0	0	0	0	0	0	0	No	Yes	No	No	Yes	No	Yes	No
c	c	c	c	c	c	c	c	c	c	c	0	0	0	0	0	0	0	No	No	No	No	Yes	No	No	No
b	c	1	c	c	c	c	c	c	c	c	0	0	0	0	1	0	0	No	No	No	No	Yes	No	No	No
c	c	c	c	c	c	c	c	c	c	c	0	0	0	0	0	0	0	No	No	No	No	Yes	No	No	No
c	c	c	c	c	c	c	c	c	c	c	0	0	0	0	0	0	0	No	No	No	No	No	No	No	No
c	b	1	c	c	c	c	b	c	c	c	0	0	0	0	2	0	0	Yes	No	No	No	No	Yes	No	No
c	c	b	c	c	c	c	c	c	c	c	0	0	0	0	0	0	0	No	No	No	No	Yes	No	No	No
c	c	c	c	c	c	c	b	c	c	c	0	0	0	1	1	0	0	No	Yes	No	No	No	Yes	No	No
c	c	b	c	c	c	c	b	c	c	c	0	0	0	0	0	0	0	No	Yes	Yes	No	Yes	No	No	No
c	c	c	c	c	c	c	b	c	c	c	0	0	0	0	1	0	0	No	Yes	Yes	No	Yes	No	No	No
c	c	c	c	c	c	c	b	c	c	c	0	0	0	0	1	0	0	Yes	Yes	No	No	No	No	Yes	No
c	c	c	c	c	c	c	b	c	c	c	0	1	1	1	0	0	0	Yes	No	No	No	Yes	Yes	Yes	No
c	b	b	c	c	c	c	b	c	c	c	0	0	0	0	0	0	0	Yes	Yes	No	No	No	No	Yes	No
c	c	c	c	c	c	c	b	c	c	c	0	0	0	0	0	0	0	No	No	No	No	Yes	Yes	No	No
c	c	c	c	c	c	c	b	c	c	c	0	0	0	0	0	0	0	Yes	Yes	No	No	Yes	Yes	No	No
0	1	4	0	0	0	0	0	0	0	0	0	3	1	3	14	11	0	8	8	2	0	16	7	6	0
1	7	21	0	1	0	0	3	3	0	0	0	5	4	17	65	32	0	59	61	6	3	113	76	77	3

Amenities and Land use (As in 2009)

Name of District:-Tamenglong

Location CodeNo:-273

Name of TD Block:-Khoupum

Location CodeNo:-0011

Availability of toilet & others Yes / No				Communication and transport facilities (If amenities available code -Yes is given except for Village Pin Code ,If not available within the village , the distance range code viz; a for < 5 Kms, b for 5-10 Kms and c for 10+ kms of nearest place where facility is available is given).																
Community toilet including bath.	Community toilet excluding bath.	Rural sanitary mart or sanitary hardware outlet available near the village.	Community bio- gas or recycle of waste for productive use.	Post office(PO)	Sub post office (SPO)	Post & Telegraph office (P&TO)	Village Pin Code	Telephones (Land lines)	Public call office (PCO)	Mobile phone coverage	Internet cafes/ Common service centre (CSC)	Private courier facility	Bus service (Public & Private)	Railway stations	Auto/Modified Autos	Taxis and Vans	Tractors	Cycle-pulled rickshaws(Manual & Machine driven)	Carts driven by animals	Sea /River ferry service
47	48	49	50	51	52	53	54	55	56	57	58	59	60	61	62	63	64	65	66	67
No	No	No	No	c	a	c	795147	a	a	a	c	c	a	c	a	a	c			
No	No	No	No	c	c	c	795147	c	c	c	c	c	c	c	c	c	c			
No	No	No	No	c	a	c	795147	c	c	c	c	c	c	c	c	c	c			
No	No	No	No	c	c	c	795147	c	c	c	c	c	c	c	c	c	c			
No	No	No	No	c	a	c	795147	c	Yes	c	c	c	c	c	c	c	c			
No	No	No	No	c	c	c	795147	c	c	c	c	c	c	c	c	c	c			
No	No	No	No	c	c	c	795147	c	c	c	c	c	c	c	c	c	c			
No	No	No	No	c	c	c	795147	c	c	c	c	c	c	c	c	c	c			
No	No	No	No	c	c	c	795147	c	c	c	c	c	c	c	c	c	c			
No	No	No	No	c	c	c	795147	c	c	c	c	c	c	c	c	c	c			
No	No	No	No	c	Yes	c	795147	c	c	Yes	c	c	c	c	c	c	c			
No	No	No	No	c	c	c	795147	c	c	c	c	c	c	c	c	c	c			
No	No	No	No	c	c	c	795147	c	c	c	c	c	b	c	c	b	c			
No	No	No	No	c	b	c	795147	c	c	c	c	c	c	c	c	b	c			
No	No	No	No	c	b	c	795147	c	c	c	c	c	b	c	b	b	b			
No	No	No	No	a	c	c	795159	c	c	Yes	c	c	b	c	b	b	b			
No	No	No	No	c	Yes	c	795126	Yes	Yes	c	c	c	Yes	c	c	c	c			
No	No	No	No	c	Yes	c	795159	Yes	Yes	c	c	c	Yes	c	c	c	c			
No	No	No	No	c	b	c	795159	c	c	c	c	c	Yes	c	c	c	c			
No	No	No	No	c	c	c	795118	c	c	c	c	c		c	c	c	c			
No	No	No	No	c	Yes	c	795126	c	c	c	c	c		c	c	c	c			
No	No	No	No	c	c	c	795159	c	c	c	c	c		c	Yes	c	c			
No	No	No	No	c	c	c	795159	c	Yes	c	c	c		c	Yes	c	c			
0	0	0	0	0	4	0	22	2	4	2	0	0	3	0	2	0	0	0	0	0
0	0	0	0	5	38	0	174	16	16	78	1	0	16	0	7	7	2	3	0	0

Census of India 2011- Village Directory

Amenities and Land use (As in 2009)

Name of District:-Tamenglong

Location CodeNo:-273

Name of TD Block:-Khoupum

Location CodeNo:-0011

Village connected to highways,village roads, banks & credit societies (If amenities available code -Yes is given, If not available within the village , the distance range code viz; a for < 5 Kms, b for 5-10 Kms and c for 10+ kms of nearest place where facility is available is given).

Availability of miscellaneous facilities (If amenities available code -Yes is given, If not available within the village , the distance range code viz; a for < 5 Kms, b for 5-10 Kms and c for 10+ kms of nearest place where facility is available is given).

Connected to national highway(NH)	Connected to state highway(SH)	Connected to major district road (MDR)	Connected to others district road	Pucca roads	Kutchcha roads	Water bounded macadam(WBM) roads	Navigable waterway (river/canal)(NW)	Footpaths (FP)	Commercial & Co-operative Banks	ATM	Agricultural Credit Societies	Self-Help Group (SHG)	Public distribution system (PDS) shop	Mandis / Regular market	Weekly Haat	Agricultural marketing society	Integrated Child Development Scheme (Nutritional Centres)	Anganwadi Centre (Nutritional Centres)	Others (Nutritional Centres)	ASHA (Accredited Social Health Activist)
68	69	70	71	72	73	74	75	76	77	78	79	80	81	82	83	84	85	86	87	88
c	c	Yes	Yes	a	Yes	a		Yes	c	c	c	Yes	a	a	Yes	a	c	Yes	Yes	Yes
c	c	Yes	Yes	c	c	Yes		Yes	c	c	c	c	c	c	c	c	c	Yes	c	Yes
c	c	Yes	Yes	c	c	Yes		Yes	c	c	c	Yes	c	c	c	c	c	Yes	c	Yes
b	b	Yes	Yes	c	c	Yes		Yes	c	c	c	Yes	c	c	c	c	b	Yes	b	Yes
c	c	Yes	c	c	c	c		Yes	c	c	c	Yes	c	c	Yes	c	c	Yes	Yes	Yes
c	b	b	c	c	c	c		Yes	c	c	c	Yes	c	c	Yes	c	c	Yes	Yes	Yes
c	c	b	c	c	c	c		Yes	c	c	c	c	c	c	Yes	c	c	Yes	Yes	Yes
c	c	b	c	c	c	c		Yes	c	c	c	Yes	c	c	Yes	c	c	Yes	Yes	Yes
c	c	c	c	c	c	c		Yes	c	c	c	c	c	c	Yes	c	c	Yes	Yes	Yes
c	c	c	c	c	c	c		Yes	c	c	c	Yes	c	c	Yes	c	b	Yes	Yes	Yes
c	Yes	Yes	Yes	Yes	Yes	Yes		Yes	c	c	c	c	c	c	c	c	c	Yes	c	Yes
c	c	c	c	c	c	c		Yes	c	c	c	c	c	c	Yes	c	c	Yes	Yes	Yes
c	c	a	Yes	c	c	c		Yes	c	c	c	Yes	c	b	Yes	c	c	Yes	Yes	Yes
b	b	a	b	b	b	b		Yes	c	c	c	b	b	b	Yes	b	c	Yes	Yes	Yes
b	b	b	c	b	Yes	b		Yes	c	c	c	Yes	c	c	Yes	c	c	Yes	Yes	Yes
c	c	Yes	c	c	Yes	c		Yes	c	c	c	Yes	c	c	Yes	c	c	Yes	Yes	Yes
c	c	Yes	c	c	Yes	c		Yes	c	c	c	Yes	c	c	Yes	c	c	Yes	Yes	Yes
c	c	a	Yes	c	Yes	c		Yes	c	c	c	Yes	c	c	Yes	c	c	Yes	Yes	Yes
c	c	b	c	c	c	c		Yes	c	c	c	Yes	c	c	Yes	c	c	Yes	Yes	Yes
c	c	a	c	c	Yes	c		Yes	c	c	c	Yes	c	c	Yes	c	c	Yes	Yes	Yes
c	Yes	Yes	c	Yes	Yes	c		Yes	c	c	c	Yes	c	c	Yes	c	c	Yes	Yes	Yes
c	Yes	Yes	c	Yes	Yes	c		Yes	c	c	c	Yes	c	c	Yes	c	c	Yes	Yes	Yes
0	3	10	7	3	9	4	0	22	0	0	0	16	0	0	18	0	0	22	18	22
13	37	65	43	27	79	34	0	174	3	1	2	100	17	17	147	1	3	174	140	174

Amenities and Land use (As in 2009)

Name of District:-Tamenglong

Location CodeNo:-273

Name of TD Block:-Khoupum

Location CodeNo:-0011

Availability of miscellaneous facilities (If amenities available code -Yes is given, If not available within the village , the distance range code viz; a for < 5 Kms, b for 5-10 Kms and c for 10+ kms of nearest place where facility is available is given).										Availability of electricity (Yes/No)		Land Use							
												Nearest Town		Area under different types of land use (in hectares rounded up to one decimal place)					
Community centre with/without TV	Sports Field,	Sports Club / Recreation Centre	Cinema / Video Hall	Public Library	Public Reading Room	Newspaper Supply	Assembly Polling station	Birth & Death Registration Office	Power Supply for Domestic Use (ED)	Power Supply for Agricultural Use (EAG)	Power Supply for Commercial Use (EC)	Power Supply for All Uses (EA)	Name	Distance range code i.e. a for < 5 Kms, b for 5-10 Kms and c for 10+ kms .	Forests	Area under Non-agricultural Uses	Barren and Un-cultivable land	Permanent Pastures and Other Grazing Lands	Land Under Miscellaneous Tree Crops etc.
89	90	91	92	93	94	95	96	97	98	99	100	101	102	103	104	105	106	107	108
Yes	Yes	Yes	c	c	c	c	Yes	c	Yes	No	No	Yes	JIRIBAM MCL	c	0	0	0	0	0
Yes	Yes	Yes	c	c	c	c	Yes	c	Yes	No	No	Yes	IMPHAL MCL	c	0	0	0	0	0
Yes	Yes	Yes	c	c	c	c	Yes	c	Yes	No	No	Yes	TAMENGLONG	c	0	0	0	0	0
Yes	Yes	c	c	c	c	c	Yes	Yes	Yes	No	No	Yes	BISHNUPUR	c	0	0	0	0	0
Yes	c	c	c	c	c	c	Yes	c	Yes	No	No	Yes	BISHNUPUR	c	0	0	0	0	0
Yes	c	c	Yes	c	c	c	Yes	c	Yes	No	No	Yes	BISHNUPUR	c	0	0	0	0	0
Yes	c	Yes	c	c	c	c	Yes	c	Yes	No	No	Yes	BISHNUPUR	c	0	0	0	0	0
Yes	b	b	c	c	c	c	c	c	Yes	No	No	Yes	BISHNUPUR	c	0	0	0	0	0
Yes	c	Yes	c	c	c	c	Yes	c	Yes	No	No	Yes	BISHNUPUR	c	0	0	0	0	0
Yes	c	c	c	c	c	Yes	Yes	c	Yes	No	No	Yes	LONGMAI	c	0	0	0	0	0
Yes	Yes	c	c	c	c	c	Yes	c	Yes	No	No	Yes	NUNGBA	c	0	0	0	0	0
Yes	c	c	c	c	c	c	Yes	c	Yes	No	No	Yes	BISHNUPUR	c	0	0	0	0	0
Yes	b	c	c	c	c	c	Yes	c	Yes	No	No	Yes	BISHNUPUR	c	0	0	0	0	0
Yes	c	c	c	c	c	c	c	c	Yes	No	No	Yes	LONGMAI	c	0	0	0	0	0
Yes	c	c	c	c	c	c	Yes	c	Yes	No	No	Yes	BISHNUPUR	c	0	0	0	0	0
Yes	Yes	c	c	c	c	c	Yes	c	Yes	No	No	Yes	NONEY	c	0	0	0	0	0
Yes	Yes	c	c	c	c	c	Yes	c	Yes	No	No	Yes	NONEY	c	0	0	0	0	0
Yes	c	c	c	c	c	c	Yes	c	Yes	No	No	Yes	BISHNUPUR	c	0	0	0	0	0
Yes	Yes	c	c	c	c	c	Yes	c	Yes	No	No	No	BISHNUPUR	c	0	0	0	0	0
Yes	Yes	c	c	c	c	c	Yes	c	Yes	No	No	No	BISHNUPUR	c	0	0	0	0	0
Yes	Yes	Yes	Yes	c	c	c	Yes	c	Yes	No	No	No	BISHNUPUR	c	0	0	0	0	0
Yes	Yes	c	c	c	c	c	Yes	c	Yes	No	No	No	BISHNUPUR	c	0	0	0	0	0
22	11	6	2	0	0	1	20	1	22	0	0	18	0	0	0	0	0	0	0
106	88	52	14	0	0	3	138	4	174	0	0	170	0	0	0	0	0	0	0

Amenities and Land use (As in 2009)

Name of District:-Tamenglong

Location CodeNo:-273

Name of TD Block:-Khoupum

Location CodeNo:-0011

Land Use											Name of three most important commodities manufactured			Name of Village	Serial Number
Area under different types of land use (in hectares rounded up to one decimal place)						Area irrigated by source (in hectare).					First	Second	Third		
109	110	111	112	113	114	115	116	117	118	119				120	121
Culturable	Waste Land	Fallow lands other than current fallows	Current Fallows	Net Area Sown	Total Irrigated Land Area	Total Un-irrigated Land Area	Canals (C)	Wells/Tube-wells(W/TW)	Tanks/Lakes(T/L)	Water Falls(WF)	Others(O)				
0	0	0	0	0	0	0	0	0	0	0	0			Ragailong	154
0	0	0	0	0	0	0	0	0	0	0	0			Lubanglong	155
0	0	0	0	0	0	0	0	0	0	0	0			Satu	156
0	0	0	0	0	0	0	0	0	0	0	0			Khoupum	157
0	0	0	0	0	0	0	0	0	0	0	0			Nungadang	158
0	0	0	0	0	0	0	0	0	0	0	0			Nungbai	159
0	0	0	0	0	0	0	0	0	0	0	0			Pungsang	160
0	0	0	0	0	0	0	0	0	0	0	0			Molphei	161
0	0	0	0	0	0	0	0	0	0	0	0			Chingmei Kabui	162
0	0	0	0	0	0	0	0	0	0	0	0			Nungnang	163
0	0	0	0	0	0	0	0	0	0	0	0			Tousang	164
0	0	0	0	0	0	0	0	0	0	0	0			Leishok	165
0	0	0	0	0	0	0	0	0	0	0	0			Luwanglong Khunou	166
0	0	0	0	0	0	0	0	0	0	0	0			Tamlok	167
0	0	0	0	0	0	0	0	0	0	0	0			Laphok	168
0	0	0	0	0	0	0	0	0	0	0	0			Lamdangmei	169
0	0	0	0	0	0	0	0	0	0	0	0			Thangal	170
0	0	0	0	0	0	0	0	0	0	0	0			Shangji	171
0	0	0	0	0	0	0	0	0	0	0	0			Dollang	172
0	0	0	0	0	0	0	0	0	0	0	0			Jouzangtek	173
0	0	0	0	0	0	0	0	0	0	0	0			Nungsai	174
0	0	0	0	0	0	0	0	0	0	0	0			Luwanglong Khullen	175
0	0	0	0	0	0	0	0	0	0	0	0				
0	0	0	0	0	0	0	0	0	0	0	0				

Appendix I - village directory

Summary showing total number of villages having educational, medical and other amenities - TD Block level

District: Tamenglong (273)

Sr.No.	Name of CD block	Total number of inhabited villages in the C. D. block	Total population of C.D. block	Villages having educational institutions			
				Pre-primary school	Primary school	Middle school	Secondary school
1	2	3	4	5	6	7	8
1	0007-Tousem	53	27742	16	49	13	5
2	0008-Tamei	30	28056	13	27	10	3
3	0009-Tamenglong	34	28819	14	33	14	3
4	0010-Khoupum	35	19040	15	31	7	3
5	0011-Khoupum	22	17631	10	19	5	2
Total		174	121288	68	159	49	16

Villages having educational institutions				Villages having educational institutions (contd.)			
Senior secondary school (SS)	Degree college of arts science & commerce	Degree college of engineering	Medical college	Management institute	Polytechnic	Vocational training school /ITI	Non-formal training centre
9	10	11	12	13	14	15	16
2	0	0	0	0	0	0	0
1	0	0	0	0	0	0	0
0	0	0	0	0	0	0	0
1	0	0	0	0	0	0	0
1	0	0	0	0	0	0	0
5	0	0	0	0	0	0	0

Villages having educational institutions (contd.)			Villages having Medical institutions					
Special school for disabled	Others (specify)	No educational facility	Community health centre	Primary health centre	Primary health sub centre	Maternity and child welfare centre	T.B. clinic	Hospital-allopathic
17	18	19	20	21	22	23	24	25
0	0	3	0	3	7	0	0	0
0	0	1	0	1	1	0	0	0
0	0	1	0	1	6	0	0	0
0	0	3	1	1	3	0	1	0
0	0	3	0	1	4	0	0	0
0	0	11	1	7	21	0	1	0

Villages having Medical institutions (contd.) ...									
Hospital-alternative medicine	Dispensary	Veterinary hospital	Mobile health clinic	Family welfare centre	Medical practitioner (with MBBS Degree)	Medical practitioner (with other degree)	Medicine shop	Others	No medical facility
26	27	28	29	30	31	32	33	34	35
0	0	0	0	0	0	0	0	0	38
0	1	0	0	0	0	0	0	2	26
0	2	2	0	0	2	2	3	0	17
0	0	1	0	0	0	0	4	0	19
0	0	0	0	0	2	1	4	0	10
0	3	3	0	0	4	3	13	0	110

Villages having drinking water									
Tap water (treated/untreated)	Well water (covered/uncovered well)	Hand pump	Tubewell/borewell	Spring	River/canal	Tank/pond/lake	Others	No drinking water facility	
36	37	38	39	40	41	42	43	44	
4	12	0	1	31	27	30	0	1	
15	14	1	1	17	16	11	1	0	
18	17	3	1	26	23	24	2	0	
14	10	0	0	23	3	6	0	0	
8	8	2	0	16	7	6	0	1	
59	61	6	3	113	76	77	3	2	

Villages having Post & Telegraph							
Post office	Sub post office	Post & telegraph office	Phone (land lines)	(land)	Public call office	Mobile phone coverage	Internet cafes/Common service centre
45	46	47	48	49	50	51	
1	6	0	3	3	28	0	
1	10	0	5	2	11	0	
1	12	0	4	3	27	0	
2	6	0	2	4	10	1	
0	4	0	2	4	2	0	
5	38	0	16	16	78	1	

Villages having transport							Banks		Credit	
Village roads-pucca road	Bus service (public/private)	Railway station	Auto/modified autos	Taxi & vans	Tractors	Navigable water ways (river/canal/sea ferry service)	Commercial & co-operative	ATM	Agricultural credit societies	
52	53	54	55	56	57	58	59	60	61	
12	1	0	1	1	1	0	0	0	1	
7	3	0	1	1	0	0	0	0	0	
2	2	0	2	5	1	0	0	0	0	
3	7	0	1	0	0	0	3	1	1	
3	3	0	2	0	0	0	0	0	0	
27	16	0	7	7	2	0	3	1	2	

Villages having recreation facility				Miscellaneous				Villages having	
Cinema / video halls	Public library	Public reading rooms	Availability of news paper	Public distribution system (PDS) shop	Weekly haat	Assembly polling station	Birth & death registration office	Available	Not available
62	63	64	65	66	67	68	69	70	71
3	0	0	1	5	45	36	1	53	0
5	0	0	0	2	25	26	0	30	0
0	0	0	0	3	32	32	0	34	0
4	0	0	1	7	27	24	2	35	0
2	0	0	1	0	18	20	1	22	0
14	0	0	3	17	147	138	4	174	0

Appendix IA - village directory

Villages by number of primary schools

District: Tamenglong (273)

Sr.No.	Name of C.D.Block	Total number of inhabited villages	Number of primary schools				
			None	One	Two	Three	Four +
1	2	3	4	5	6	7	8
1	0007-Tousem	53	4	35	12	1	1
2	0008-Tamei	30	3	20	5	1	1
3	0009-Tamenglong	34	1	19	11	3	0
4	0010-Khoupum	35	4	24	5	2	0
5	0011-Khoupum	22	3	11	7	1	0
Total		174	15	109	40	8	2

Appendix IB - village directory**Villages by primary, middle and secondary schools****District: Tamenglong (273)**

Sr.No.	Name of CD Block	Total number of inhabited villages	Type of educational institutions available			
			No school	At least one primary school and no middle school	At least one primary school and one middle school	At least one middle school and one secondary school
1	2	3	4	5	6	7
1	0007-Tousem	53	3	37	12	5
2	0008-Tamei	30	2	18	9	3
3	0009-Tamenglong	34	1	19	14	3
4	0010-Khoupum	35	4	24	7	3
5	0011-Khoupum	22	3	14	5	2
Total		174	13	112	47	16

Appendix IC - Village Directory**Villages with different sources of drinking water facilities available****District: Tamenglong (273)**

Sr.No.	Name of C.D.Block	Number of villages with different sources of drinking water facilities available				
		Only tap (treated/untreated)	Only well (covered / uncovered)	Only tubewell /borewell	Only handpump	More than one source only from tap, well, tubewell,hand pump
1	2	3	4	5	6	7
1	0007-Tousem	2	10	1	0	2
2	0008-Tamei	7	7	0	0	8
3	0009-Tamenglong	7	6	0	0	11
4	0010-Khoupum	10	6	0	0	4
5	0011-Khoupum	5	3	0	0	5
Total		31	32	1	0	30

Appendix V- Village Directory**Summary showing number of villages not having scheduled castes population****District: Tamenglong (273)**

Sr.No.	Name of C.D. Block	Total villages	Uninhabited villages	Inhabited villages	Number of inhabited villages having no scheduled castes population
1	2	3	4	5	6
1	0007-Tousem	54	1	53	52
2	0008-Tamei	30	0	30	30
3	0009-Tamenglong	34	0	34	32
4	0010 -Nungba	35	0	35	33
5	0011-Khoupum	22	0	22	22
Total		175	1	174	169

Appendix VI - Village Directory**Summary showing number of villages not having scheduled tribes population**

District: Tamenglong (273)

Sr.No.	Name of C.D. Block	Total villages	Uninhabited villages	Inhabited villages	Number of inhabited villages having no scheduled tribes population
1	2	3	4	5	6
1	0007-Tousem	54	1	53	2
2	0008-Tamei	30	0	30	0
3	0009-Tamenglong	34	0	34	0
4	0010 -Nungba	35	0	35	0
5	0011-Khoupum	22	0	22	0
Total		175	1	174	2

Appendix VII - Village Directory**List of villages according to the proportion of the scheduled castes and the scheduled tribes to the total population by ranges.**

District: Tamenglong (273)

CD Block: Tousem(0007)

A - Scheduled Castes

Range of scheduled castes population (Percentages)	Location code number	Name of village			
1	2	3			
Nil	269089	Tousem	Nil	269113	Atengba
Nil	269090	Mandu	Nil	269114	Thiulon
Nil	269091	Kandihang	Nil	269115	J. Pabram
Nil	269092	Punram	Nil	269116	Maokot
Nil	269093	Njungkok	Nil	269117	Vanchengphai
Nil	269094	Phoklong	Nil	269118	Longjon
Nil	269095	Togoram	Nil	269119	Oinamlong
Nil	269096	Katiang	Nil	269120	Aben
Nil	269097	Katangam	Nil	269121	Ngahmunphai
Nil	269098	Longchai	Nil	269122	Khedarga Khasi
Nil	269099	Magulong	Nil	269123	Karamkha Khasi
Nil	269100	Katang	Nil	269125	Kaiphundai
Nil	269101	Impa	Nil	269126	Nungkao
Nil	269102	Inem	Nil	269127	Rangkekilong
Nil	269103	New Magulong	Nil	269128	Sibilog
Nil	269104	Phelong	Nil	269130	Muktokhal
Nil	269105	Namtiram	Nil	269131	Vangaichungpao
Nil	269106	Azuram	Nil	269132	Tatbung
Nil	269107	Saramba	Nil	269133	Old Kaiphundai
Nil	269108	Taningjam	Nil	269134	Phaitol
Nil	269109	Ningning	Nil	269135	Thingchamphai
Nil	269110	Chingkao	Nil	269136	Tolen
Nil	269111	Chingkhonglong	Nil	269137	T. Motbung
Nil	269112	Jeilatjang	Nil	269138	Thingtatbung
			Nil	269139	Lhangnom
			Nil	269140	Kolbung
			Nil	269141	Tongtao
			Nil	269142	Pangkotphai
			Less than 5	269129	Kaimai

Appendix VII - Village Directory

List of villages according to the proportion of the scheduled castes and the scheduled tribes to the total

District: Tamenglong (273)

CD Block: Tamei(0008)

A - Scheduled Castes

Range of scheduled castes population (Percentages)	Location code number	Name of village
1	2	3
Nil	269143	Lenglong
Nil	269144	Konphung
Nil	269145	Dikiuram
Nil	269146	Langpram
Nil	269147	Taipram
Nil	269148	Pallong
Nil	269149	Lamlaba
Nil	269150	Kabonram
Nil	269151	Piulong
Nil	269152	Langmei
Nil	269153	Tamei
Nil	269154	Kawalong
Nil	269155	Tamah
Nil	269156	Old Takou
Nil	269157	New Kadi
Nil	269158	Chaton I
Nil	269159	Elleng
Nil	269160	Dunong
Nil	269161	Makuinong
Nil	269162	Nallong
Nil	269163	Old Lemta
Nil	269164	Kuilong-I
Nil	269165	Old Kadi
Nil	269166	Lasan
Nil	269167	Old Thenjang
Nil	269168	Atangkounou
Nil	269169	Atangkullen
Nil	269170	Nurathen
Nil	269171	Khundong Khunkh.
Nil	269172	S. Songpibung

Appendix VII - Village Directory

List of villages according to the proportion of the scheduled castes and the scheduled tribes to the total

District: Tamenglong (273)

CD Block: Tamenglong(0009)

A - Scheduled Castes

Range of scheduled castes population (Percentages)	Location code number	Name of village
1	2	3
Nil	269173	Duigailong
Nil	269174	Khongjaron Khunthak
Nil	269175	Khongjaron Khunkha
Nil	269176	Akhui
Nil	269177	Kahulong
Nil	269178	Bamgajang
Nil	269179	Tabanglong
Nil	269180	Sanglungpang
Nil	269181	Keikao
Nil	269182	Sempang
Nil	269185	Langkhong
Nil	269186	Lukhambi
Nil	269187	Nagaching
Nil	269188	Nungtek
Nil	269189	Maranging
Nil	269190	Ejeirong
Nil	269191	Pungmon
Nil	269192	Haochong
Nil	269193	Oktan
Nil	269194	Kabui Khullen
Nil	269195	Thingra
Nil	269196	Kajinglong
Nil	269197	Khebuching
Nil	269198	Punglam
Nil	269199	Wairangba
Nil	269200	Bhalok
Nil	269201	Dailong
Nil	269202	Sonpram
Nil	269203	Tharon
Nil	269204	L.Pabram
Nil	269205	Ramlalong
Nil	269206	Bakua
Less than 5	269183	Taobam
Less than 5	269184	Awangkhul

Appendix VII - Village Directory**List of villages according to the proportion of the scheduled castes and the scheduled tribes to the total**

District: Tamenglong (273)

CD Block: Nungba(0010)

A - Scheduled Castes

Range of scheduled castes population (Percentages)	Location code number	Name of village
1	2	3
Nil	269208	Thingou
Nil	269209	Okoklong
Nil	269210	Khongsang
Nil	269211	Mongjarongkhunou
Nil	269212	Mongjarongkhullen
Nil	269213	Bolongdai
Nil	269214	Nungba
Nil	269215	Kambiron
Nil	269216	Kekrunaga
Nil	269217	Muktikhullen
Nil	269218	Muktina
Nil	269219	Nungthut
Nil	269220	T.Khongmol
Nil	269221	Leikot
Nil	269222	Changjal
Nil	269223	Longkaiphun
Nil	269224	K.Davejjang
Nil	269225	T.Molbung
Nil	269226	Laihaojang
Nil	269227	Longphailum
Nil	269228	Bijang
Nil	269229	Sekjang
Nil	269230	S.Molbung
Nil	269231	Tuiphai
Nil	269232	Chongmun
Nil	269233	Gallon
Nil	269234	Bolphai
Nil	269235	Longpi
Nil	269236	Lenglong
Nil	269237	Taikhang
Nil	269238	Sempat Naga
Nil	269239	Sempat Gangte
Nil	269256	Charoi Chakotlong I
Less than 5	269254	Noney
Less than 5	269255	Charoi Chakotlong I

Appendix VII - Village Directory**List of villages according to the proportion of the scheduled castes and the scheduled tribes to the total**

District: Tamenglong (273)

CD Block: Khoupum(0011)

A - Scheduled Castes

Range of scheduled castes population (Percentages)	Location code number	Name of village
1	2	3
Nil	269240	Ragailong
Nil	269241	Lubanglong
Nil	269242	Satu
Nil	269243	Khoupum
Nil	269244	Nungadang
Nil	269245	Nungbai
Nil	269246	Pungsang
Nil	269247	Molphei
Nil	269248	Chingmei Kabui
Nil	269249	Nungnang
Nil	269250	Tousang
Nil	269251	Leishok
Nil	269252	Luwanglong Khunoi
Nil	269253	Tamlak
Nil	269257	Laphok
Nil	269258	Lamdangmei
Nil	269259	Thangal
Nil	269260	Shangji
Nil	269261	Dollang
Nil	269262	Jouzangtek
Nil	269263	Nungsai
Nil	269264	Luwanglong Khuller

Appendix VII - Village Directory

List of villages according to the proportion of the scheduled castes and the scheduled tribes to the

District: Tamenglong (273)

CD Block: Tousem(0007)

B - Scheduled Tribes

Range of scheduled tribes population (percentages)	Location code number	Name of village
1	2	3
Nil	269122	Khedarga Khasi
Nil	269123	Karamkha Khasi
21 - 30	269110	Chingkao
76 and above	269089	Tousem
76 and above	269090	Mandu
76 and above	269091	Kandihang
76 and above	269092	Pumram
76 and above	269093	Njungkok
76 and above	269094	Phoklong
76 and above	269095	Togoram
76 and above	269096	Katiang
76 and above	269097	Katangam
76 and above	269098	Longchai
76 and above	269099	Magulong
76 and above	269100	Katang
76 and above	269101	Impa
76 and above	269102	Inem
76 and above	269103	New Magulong
76 and above	269104	Phelong
76 and above	269105	Namtiram
76 and above	269106	Azuram
76 and above	269107	Saramba
76 and above	269108	Taningjam
76 and above	269109	Ningning
76 and above	269111	Chingkhonglong
76 and above	269112	Jeilatjang
76 and above	269113	Atengba
76 and above	269114	Thiulon
76 and above	269115	J. Pabram
76 and above	269116	Maokot
76 and above	269117	Vanchengphai
76 and above	269118	Longjon
76 and above	269119	Oinamlong
76 and above	269120	Aben
76 and above	269121	Ngahmunphai
76 and above	269125	Kaiphundai
76 and above	269126	Nungkao
76 and above	269127	Rangkekilong

76 and above	269128	Sibilong
76 and above	269129	Kaimai
76 and above	269130	Muktokhal
76 and above	269131	Vangaichungpao
76 and above	269132	Tatbung
76 and above	269133	Old Kaiphundai
76 and above	269134	Phaitol
76 and above	269135	Thingchamphai
76 and above	269136	Tolen
76 and above	269137	T. Motbung
76 and above	269138	Thingtatbung
76 and above	269139	Lhangnom
76 and above	269140	Kolbung
76 and above	269141	Tongtao
76 and above	269142	Pangkotphai

Appendix VII - Village Directory

List of villages according to the proportion of the scheduled castes and the scheduled tribes to the

District: Tamenglong (273)

CD Block: Tamei(0008)

B - Scheduled Tribes

Range of scheduled tribes population (percentages)	Location code number	Name of village
1	2	3
51 - 75	269153	Tamei
76 and above	269143	Lenglong
76 and above	269144	Konphung
76 and above	269145	Dikiuram
76 and above	269146	Langpram
76 and above	269147	Taipram
76 and above	269148	Pallong
76 and above	269149	Lamlaba
76 and above	269150	Kabonram
76 and above	269151	Piulong
76 and above	269152	Langmei
76 and above	269154	Kawalong
76 and above	269155	Tamah
76 and above	269156	Old Takou
76 and above	269157	New Kadi
76 and above	269158	Chaton I
76 and above	269159	Elleng
76 and above	269160	Dunong
76 and above	269161	Makuinong
76 and above	269162	Nallong
76 and above	269163	Old Lemta
76 and above	269164	Kuilong-I

76 and above	269165	Old Kadi
76 and above	269166	Lasan
76 and above	269167	Old Thenjang
76 and above	269168	Atangkounou
76 and above	269169	Atangkullen
76 and above	269170	Nurathen
76 and above	269171	Khudong Khunkhaiba
76 and above	269172	S. Songpibung

Appendix VII - Village Directory

List of villages according to the proportion of the scheduled castes and the scheduled tribes to the

District: Tamenglong (273)

CD Block: Tamenglong(0009)

B - Scheduled Tribes

Range of scheduled tribes population (percentages)	Location code number	Name of village
1	2	3

76 and above	269173	Duigailong
76 and above	269174	Khongjaron Khunthak
76 and above	269175	Khongjaron Khunkha
76 and above	269176	Akhui
76 and above	269177	Kahulong
76 and above	269178	Bamgajang
76 and above	269179	Tabanglong
76 and above	269180	Sanglungpang
76 and above	269181	Keikao
76 and above	269182	Sempang
76 and above	269183	Taobam
76 and above	269184	Awangkhul
76 and above	269185	Langkhong
76 and above	269186	Lukhambi
76 and above	269187	Nagaching
76 and above	269188	Nungtek
76 and above	269189	Maranging
76 and above	269190	Ejeirong
76 and above	269191	Pungmon
76 and above	269192	Haochong
76 and above	269193	Oktan
76 and above	269194	Kabui Khullen
76 and above	269195	Thingra
76 and above	269196	Kajinglong
76 and above	269197	Khebuching
76 and above	269198	Punglam
76 and above	269199	Wairangba
76 and above	269200	Bhalok
76 and above	269201	Dailong
76 and above	269202	Sonpram
76 and above	269203	Tharon
76 and above	269204	L.Pabram
76 and above	269205	Ramlalong
76 and above	269206	Bakua

Appendix VII - Village Directory**List of villages according to the proportion of the scheduled castes and the scheduled tribes to the**

District: Tamenglong (273)

CD Block: Nungba(0010)

B - Scheduled Tribes

Range of scheduled tribes population (percentages)	Location code number	Name of village
1	2	3
51 - 75	269214	Nungba
51 - 75	269254	Noney
76 and above	269208	Thingou
76 and above	269209	Okoklong
76 and above	269210	Khongsang
76 and above	269211	Mongjarongkhunou
76 and above	269212	Mongjarongkhullen
76 and above	269213	Bolongdai
76 and above	269215	Kambiron
76 and above	269216	Kekrunaga
76 and above	269217	Muktikhullen
76 and above	269218	Muktina
76 and above	269219	Nungthut
76 and above	269220	T.Khongmol
76 and above	269221	Leikot
76 and above	269222	Changjal
76 and above	269223	Longkaiphun
76 and above	269224	K.Daveijang
76 and above	269225	T.Molbung
76 and above	269226	Laihaojang
76 and above	269227	Longphailum
76 and above	269228	Bijang
76 and above	269229	Sekjang
76 and above	269230	S.Molbung
76 and above	269231	Tuiphai
76 and above	269232	Chongmun
76 and above	269233	Gallon
76 and above	269234	Bolphai
76 and above	269235	Longpi
76 and above	269236	Lenglong
76 and above	269237	Taikhang
76 and above	269238	Sempat Naga
76 and above	269239	Sempat Gangte
76 and above	269255	Charoi Chakotlong I
76 and above	269256	Charoi Chakotlong II

Appendix VII - Village Directory**List of villages according to the proportion of the scheduled castes and the scheduled tribes to the**

District: Tamenglong (273)

CD Block: Khoupum(0011)

B - Scheduled Tribes

Range of scheduled tribes population (percentages)	Location code number	Name of village
1	2	3
76 and above	269240	Ragailong
76 and above	269241	Lubanglong
76 and above	269242	Satu
76 and above	269243	Khoupum
76 and above	269244	Nungadang
76 and above	269245	Nungbai
76 and above	269246	Pungsang
76 and above	269247	Molphei
76 and above	269248	Chingmei Kabui
76 and above	269249	Nungnang
76 and above	269250	Tousang
76 and above	269251	Leishok
76 and above	269252	Luwanglong Khunou
76 and above	269253	Tamlok
76 and above	269257	Laphok
76 and above	269258	Lamdangmei
76 and above	269259	Thangal
76 and above	269260	Shangji
76 and above	269261	Dollang
76 and above	269262	Jouzangtek
76 and above	269263	Nungsai
76 and above	269264	Luwanglong Khullen

Section II-Town Directory

STATEMENT - I

Status and Growth History							
Sr. No.	Class, name and civic status of town	Location Code No.	Name of Taluk/ Tahsil/ Police Station/Islands etc.	Name of CD block	Area (sq. Km.)	Number of households including houseless households (2011 Census)	Scheduled Castes Population (2011 Census)
1	2	3	4	5	6	7	8
1	IV, Tamenglong (CT), CT	1427301866269207	TAMENGLONG	TAMENGLONG	NA	2821	4

Status and Growth History																	
Scheduled Tribes Population (2011 Census)	Population and growth rate (in brackets) of the town at the Censuses											Density (2011 Census)	Sex ratio				
	1901	1911	1921	1931	1941	1951	1961	1971	1981	1991	2001		2011	1991	2001	2011	
9	10	11	12	13	14	15	16	17	18	19	20	21	22	23	24	25	
	18603	0 (0)	0 (0)	0 (0)	0 (0)	0 (0)	0 (0)	0 (0)	0 (0)	0 (0)	0 (0)	0 (0)	63 (0)	0	0	0	968

STATEMENT-II

Physical Aspects and Location of Towns, 2009						
Sr. No.	Name of town	Physical aspects		Name of and road distance (in kms.) from		
		Rainfall (in mm)	Temperature (in centigrade)		State HQ.	District HQ.
			Maximum	Minimum		
1	2	3	4	5	6	7
1	Tamenglong (CT)	1056.4	23	3	IMPHAL (145)	TAMENGLONG (0)

Name of and road distance (in kms.) from				
Sub-Division/ Taluk/ Tahsil/ Police station/ Development Block/ Island HQ.	Nearest city with population of one lakh and more	Nearest city with population of five lakh and more	Railway station	Bus route
8	9	10	11	12
TAMENGLONG (0)	IMPHAL (145)	GUWAHATI (550)	DIMAPUR (65)	YES (0)

STATEMENT - III

Civic and other Amenities, 2009

Sr.No.	Name of Town	Road length (in kms.)	System of drainage				Number of latrines			
			Open (OD)	Closed (CD)	Both -Open & Closed (BD)	Nil	Pit System	Flush/Pour Flush (Water borne)	Service	Others
1	2	3	4	5	6	7	8	9	10	11
1	Tamenglong (CT)	15	OD				1067	2	0	450

Protected water supply		Fire fighting service*	Electrification (Number of connections)				
Source of supply (Codes) @	System of storage with capacity in kilo litres (along with Codes) @		Domestic	Industrial	Commercial	Road lighting (points)	Others
12	13	14	15	16	17	18	19
R/C,	TU(4000)	Yes	2739	0	180	20	53

*In case this service is not available in the town, the name of the nearest place and its distance from the town where facility is available has been given

@Two major source only

Abbreviation

TT: Tap water from treated source

TU: Tap water from un-treated source

CW: Covered well

UW: Un-covered well

HP: Hand pump

TW/B: Tubewell /Borehole

RW: Rainwater

S: Spring

TK/P/L: Tank/Pond/Lake

O: Others

OHT: Over head Tank

SR: Service Reservoir

RIG: River Infiltration Gallery

BWP: Bore Well Pumping system

PT: Pressure Tank

N\A,NA,N.A.: Not Avialable

STATEMENT - IV

Medical Facilities, 2009

Sr.No.	Name of Town	ties* (with number of beds in brackets)			
		Hospitals (Allopathic & Others)	Dispensaries / Health Center	Family Welfare Center	Maternity and Child Welfare Center
1	2	3	4	5	6
1	Tamenglong (CT)	1(50)	2(4)	1(6)	145 Kms.

No. of Medical facilities* (with number of beds in brackets)						Charitable Hospital/Nursing Home (Numbers)	Medicine Shop (Numbers)
Maternity Homes	T.B.Hospital/ Clinic	Nursing Homes	Veterinary Hospital	Mobile Health Clinic	Others etc.		
7	8	9	10	11	12	13	14
145 Kms.	145 Kms.	1(4)	N.A.	N.A.	N.A.	1	5

*If a medical facility is not available in the town,nearest place distance from the town where facility is available has been given

*N.A.:Not Available

Statement-V								
Educational, Recreational and Cultural Facilities, 2009								
Sr. No.	Name of Town	Number of Educational Facilities*						
		Primary school	Middle school	Secondary school	Senior Secondary school	Arts/ Science/ Commerce colleges (of degree level and above)	Medical colleges	Engineering colleges
1	2	3	4	5	6	7	8	9
1	Tamenglong (CT)	8	1	2	4	1	IMPHAL(140)	TAKYEL(116)

Number of Educational Facilities*					
Management Institute/ colleges	Polytechnics	Recognised Shorthand, Typewriting and vocational training institutions	Non-formal Education Center (Sarva Shiksha Abhiyan Center)	Special School for Disabled	Others
10	11	12	13	14	15
CANCHIPUR(116)	TAKYEL(116)	JIRI(116)	3	TAKYEL(116)	(0)

Number of Social, Recreational and Cultural facilities							
No. of Orphanage Home	Working women's hostles	No. of Old Age Home	Stadium	Cinema Theatre	Auditorium/ Community halls	Public libraries	Reading rooms
16	17	18	19	20	21	22	23
IMPHAL(116)	IMPHAL(116)	IMPHAL(116)	1	5	1	IMPHAL(125)	IMPHAL(145)

*If an educational facility is not available in the town, the name of the nearest place and its distance from the town where facility is available has been given

STATEMENT - VI

Industry and Banking, 2009									
Sr. No.	Name of Town	Names of three			Number of banks			Number of agricultural credit societies	Number of non-agricultural credit societies
		1st	2nd	3rd	Nationalised Bank	Private Commercial Bank	Co-operative Bank		
1	2	3	4	5	6	7	8	9	10
1	Tamenglong (CT)	ORANGE			1	0	1	0	0

ORGI-MANIPUR
English



2011

**DIRECTORATE OF CENSUS OPERATIONS
MANIPUR POROMPAT
IMPHAL - 795 001**



Email: dco-man.rgi@censusindia.gov.in
Website: <http://www.censusindia.gov.in>

