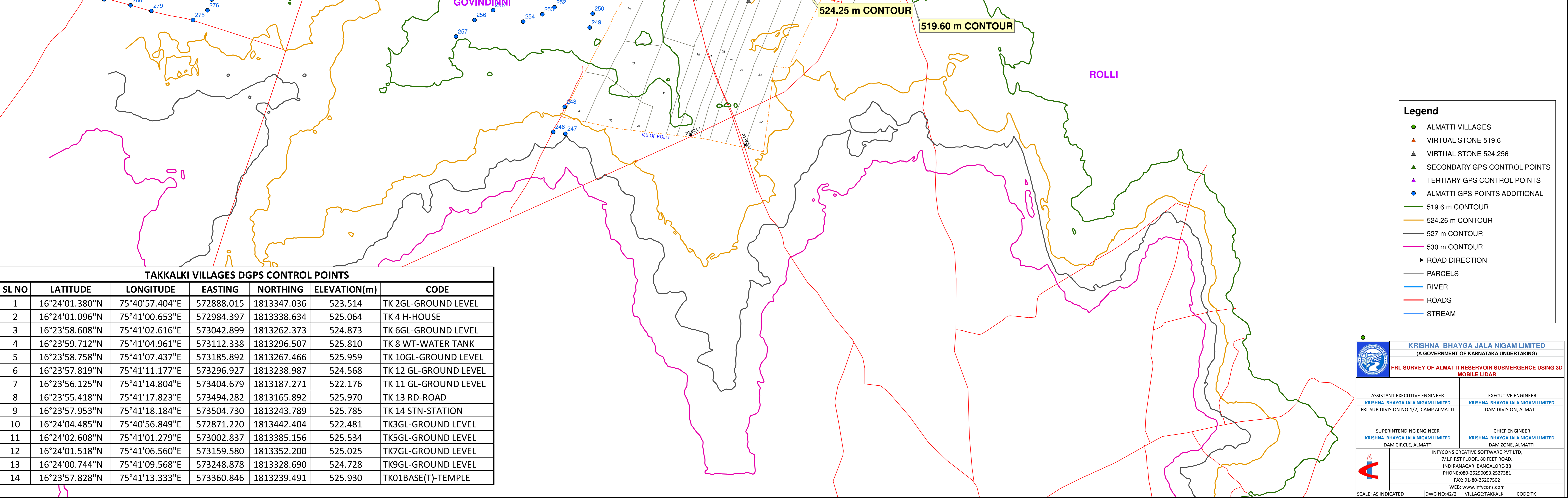
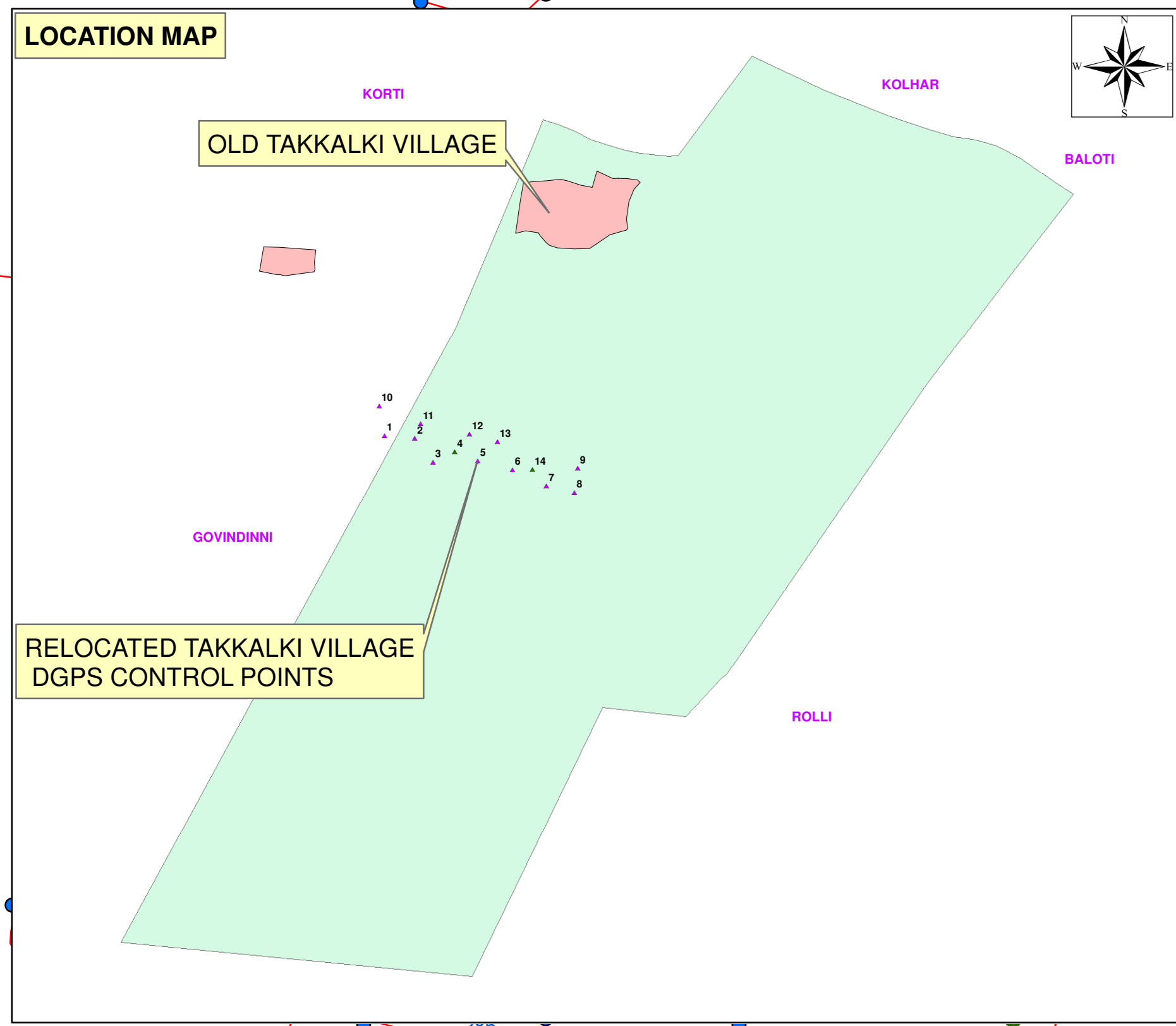
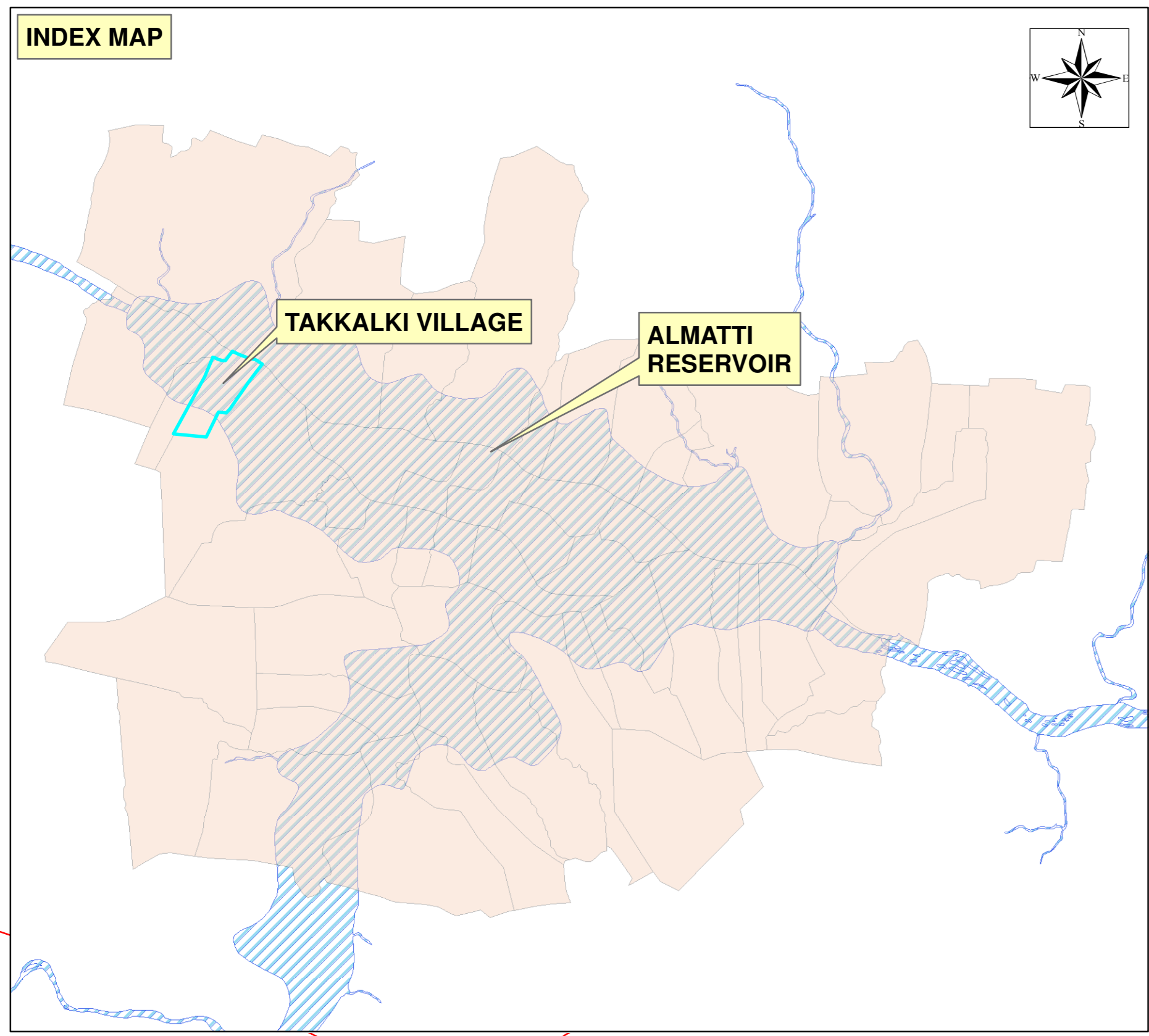


INDICATIVE MAP SHOWING THE ALMATTI SUBMERGENCE TAKKALKI VILLAGE FRL CONTOUR

1:7,920



Legend

- ALMATTI VILLAGES
- ▲ VIRTUAL STONE 519.6
- ▲ VIRTUAL STONE 524.256
- ▲ SECONDARY GPS CONTROL POINTS
- ▲ TERTIARY GPS CONTROL POINTS
- ALMATTI GPS POINTS ADDITIONAL
- 519.6 m CONTOUR
- 524.26 m CONTOUR
- 527 m CONTOUR
- 530 m CONTOUR
- ROAD DIRECTION
- ▭ PARCELS
- RIVER
- ROADS
- STREAM

TAKKALKI VILLAGES DGPS CONTROL POINTS

SL NO	LATITUDE	LONGITUDE	EASTING	NORTHING	ELEVATION(m)	CODE
1	16°24'01.380"N	75°40'57.404"E	572888.015	1813347.036	523.514	TK 2GL-GROUND LEVEL
2	16°24'01.096"N	75°41'00.653"E	572984.397	1813338.634	525.064	TK 4 H-HOUSE
3	16°23'58.608"N	75°41'02.616"E	573042.899	1813262.373	524.873	TK 6GL-GROUND LEVEL
4	16°23'59.712"N	75°41'04.961"E	573112.338	1813296.507	525.810	TK 8 WT-WATER TANK
5	16°23'58.758"N	75°41'07.437"E	573185.892	1813267.466	525.959	TK 10GL-GROUND LEVEL
6	16°23'57.819"N	75°41'11.177"E	573296.927	1813238.987	524.568	TK 12 GL-GROUND LEVEL
7	16°23'56.125"N	75°41'14.804"E	573404.679	1813187.271	522.176	TK 11 GL-GROUND LEVEL
8	16°23'55.418"N	75°41'17.823"E	573494.282	1813165.892	525.970	TK 13 RD-ROAD
9	16°23'57.953"N	75°41'18.184"E	573504.730	1813243.789	525.785	TK 14 STN-STATION
10	16°24'04.485"N	75°40'56.849"E	572871.220	1813442.404	522.481	TK3GL-GROUND LEVEL
11	16°24'02.608"N	75°41'01.279"E	573002.837	1813385.156	525.534	TK5GL-GROUND LEVEL
12	16°24'01.518"N	75°41'06.560"E	573159.580	1813352.200	525.025	TK7GL-GROUND LEVEL
13	16°24'00.744"N	75°41'09.568"E	573248.878	1813328.690	524.728	TK9GL-GROUND LEVEL
14	16°23'57.828"N	75°41'13.333"E	573360.846	1813239.491	525.930	TK01BASE(T)-TEMPLE

KRISHNA BHAYGA JALA NIGAM LIMITED
(A GOVERNMENT OF KARNATAKA UNDERTAKING)

FRL SURVEY OF ALMATTI RESERVOIR SUBMERGENCE USING 3D MOBILE LIDAR

ASSISTANT EXECUTIVE ENGINEER KRISHNA BHAYGA JALA NIGAM LIMITED FRL SUB DIVISION NO:1/2, CAMP ALMATTI	EXECUTIVE ENGINEER KRISHNA BHAYGA JALA NIGAM LIMITED DAM DIVISION, ALMATTI
SUPERINTENDING ENGINEER KRISHNA BHAYGA JALA NIGAM LIMITED DAM CIRCLE, ALMATTI	CHIEF ENGINEER KRISHNA BHAYGA JALA NIGAM LIMITED DAM ZONE, ALMATTI

INFCONS CREATIVE SOFTWARE PVT LTD,
7/2, FIRST FLOOR, 80 FEET ROAD,
INDIRANAGAR, BANGALORE-38
PHONE: 080-2520053, 2527381
FAX: 91-90-25207502
WEB: www.infycons.com

SCALE: AS INDICATED DWG NO:42/2 VILLAGE-TAKKALKI CODE-TK