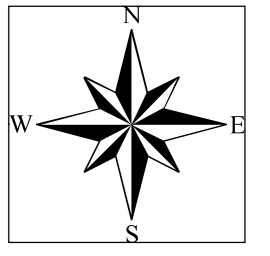
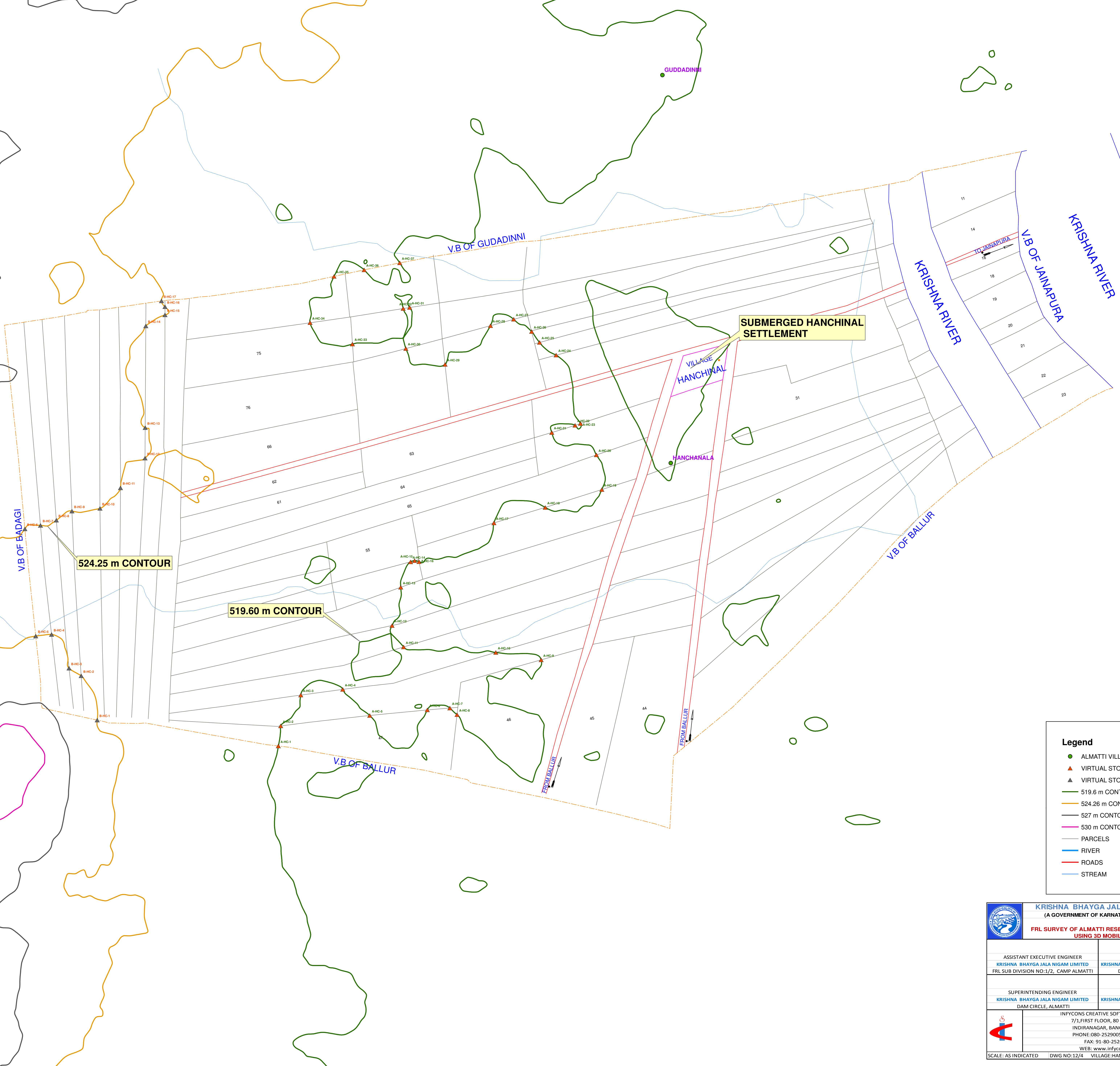
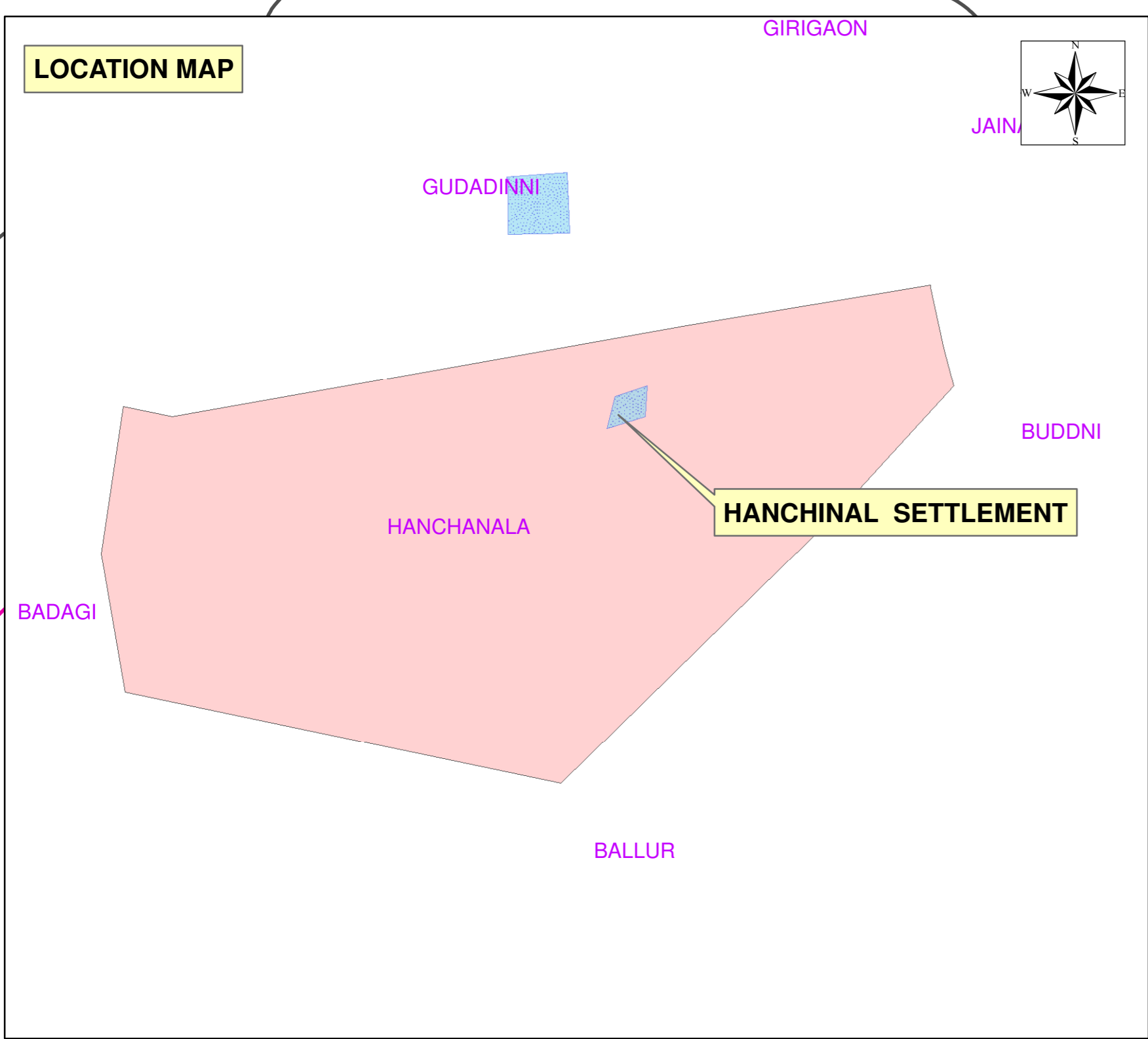
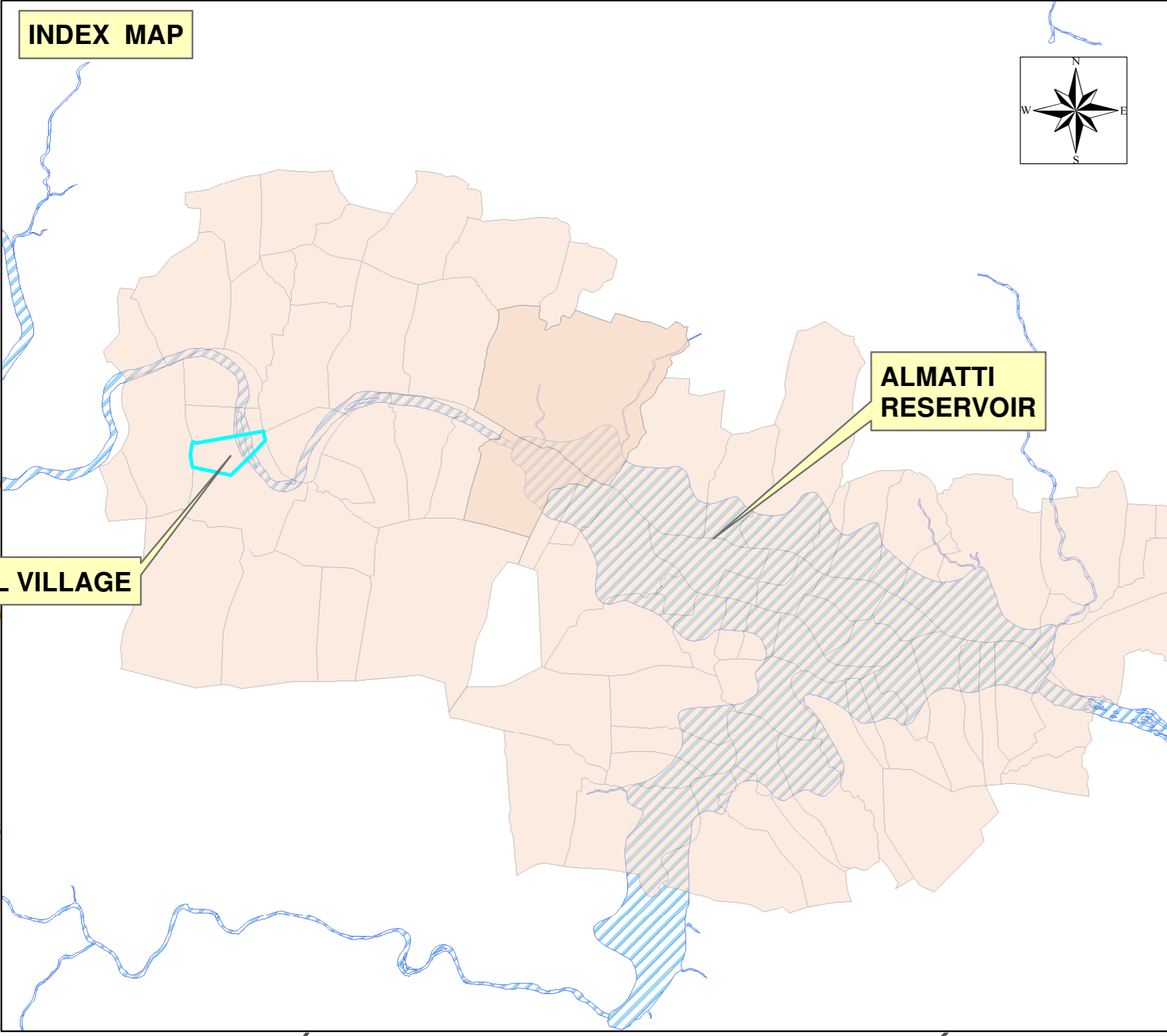


INDICATIVE MAP SHOWING THE ALMATTI SUBMERGENCE HANCHINAL VILLAGE FRL CONTOUR



1:3,960



- Legend**
- ALMATTI VILLAGES
 - ▲ VIRTUAL STONE 519.6
 - ▲ VIRTUAL STONE 524.256
 - 519.6 m CONTOUR
 - 524.26 m CONTOUR
 - 527 m CONTOUR
 - 530 m CONTOUR
 - PARCELS
 - RIVER
 - ROADS
 - STREAM

KRISHNA BHAYGA JALA NIGAM LIMITED (A GOVERNMENT OF KARNATAKA UNDERTAKING)	
FRL SURVEY OF ALMATTI RESERVOIR SUBMERGENCE USING 3D MOBILE LIDAR	
ASSISTANT EXECUTIVE ENGINEER KRISHNA BHAYGA JALA NIGAM LIMITED FRL SUB DIVISION NO-1/2, CAMP ALMATTI	EXECUTIVE ENGINEER KRISHNA BHAYGA JALA NIGAM LIMITED DAM DIVISION, ALMATTI
SUPERINTENDING ENGINEER KRISHNA BHAYGA JALA NIGAM LIMITED DAM CIRCLE, ALMATTI	CHIEF ENGINEER KRISHNA BHAYGA JALA NIGAM LIMITED DAM ZONE, ALMATTI
INFYCONS CREATIVE SOFTWARE PVT LTD, 7/1, FIRST FLOOR, 80 FEET ROAD, INDIRANAGAR, BANGALORE-38 PHONE: 080-2529005, 3, 2527381 FAX: 91-80-25207502 WEB: www.infycns.com	
SCALE: AS INDICATED DWG NO: 12/4 VILLAGE: HANCHINAL CODE: HC	