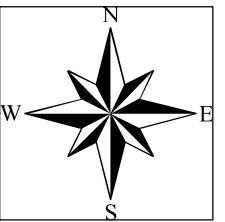
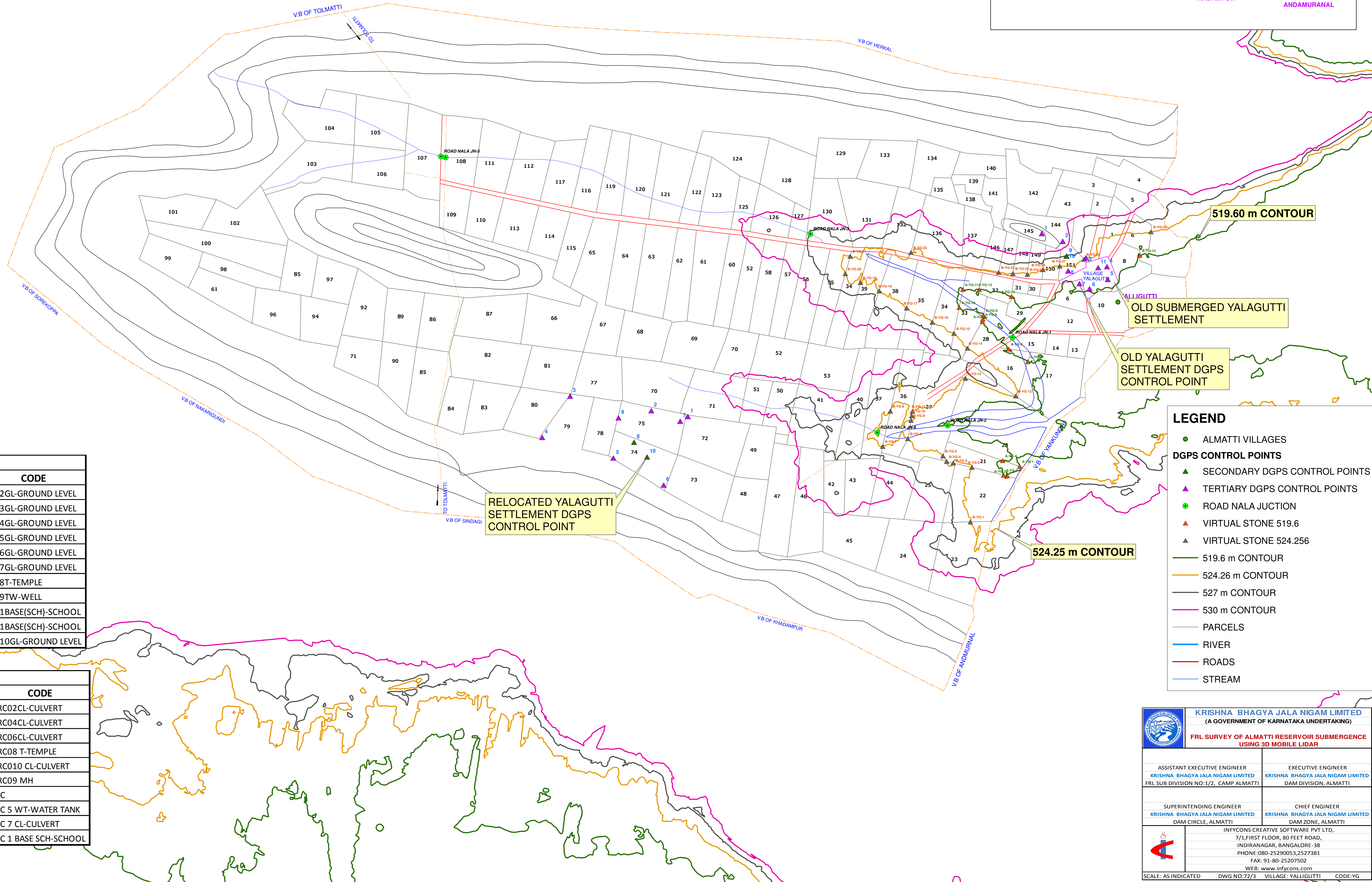
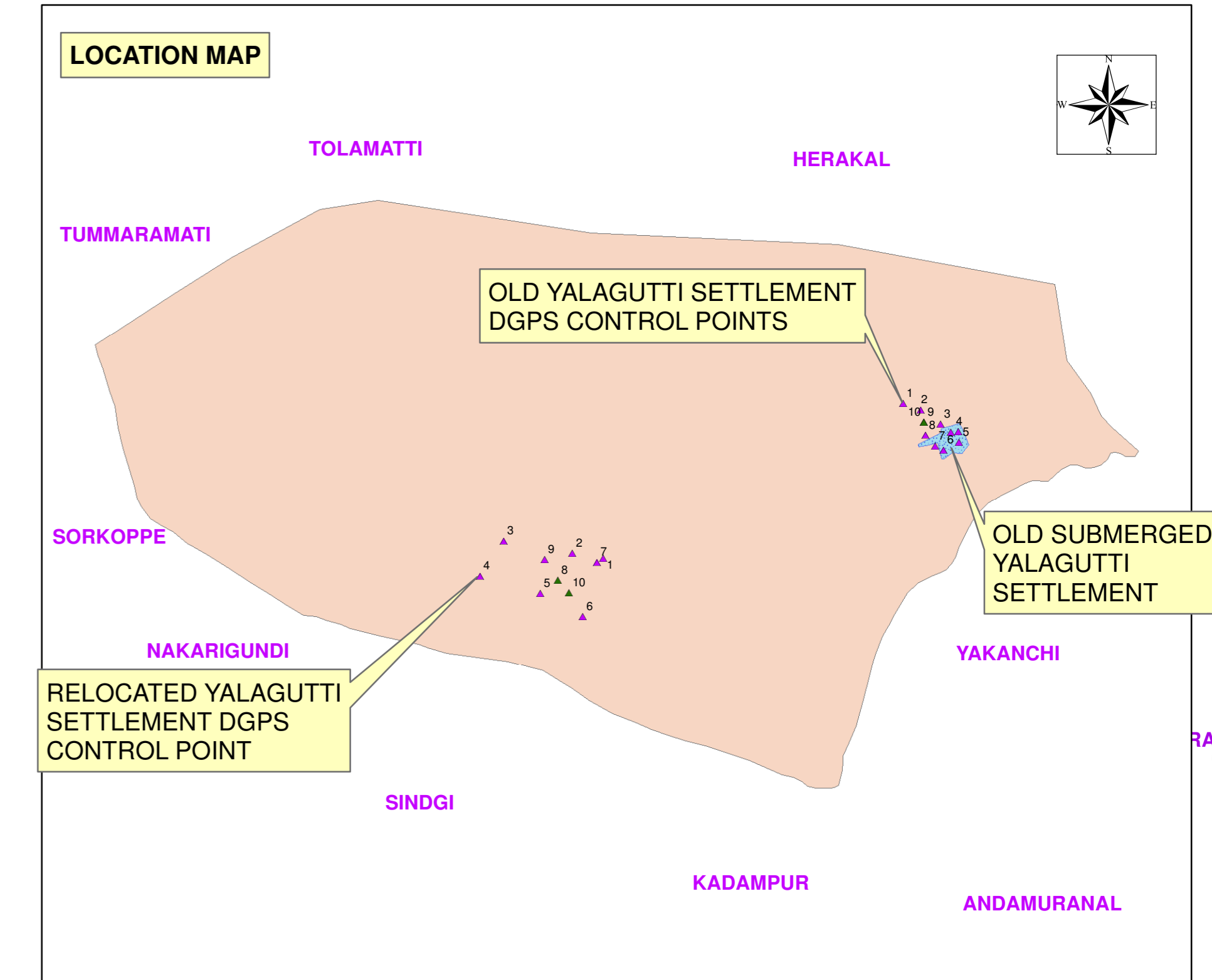
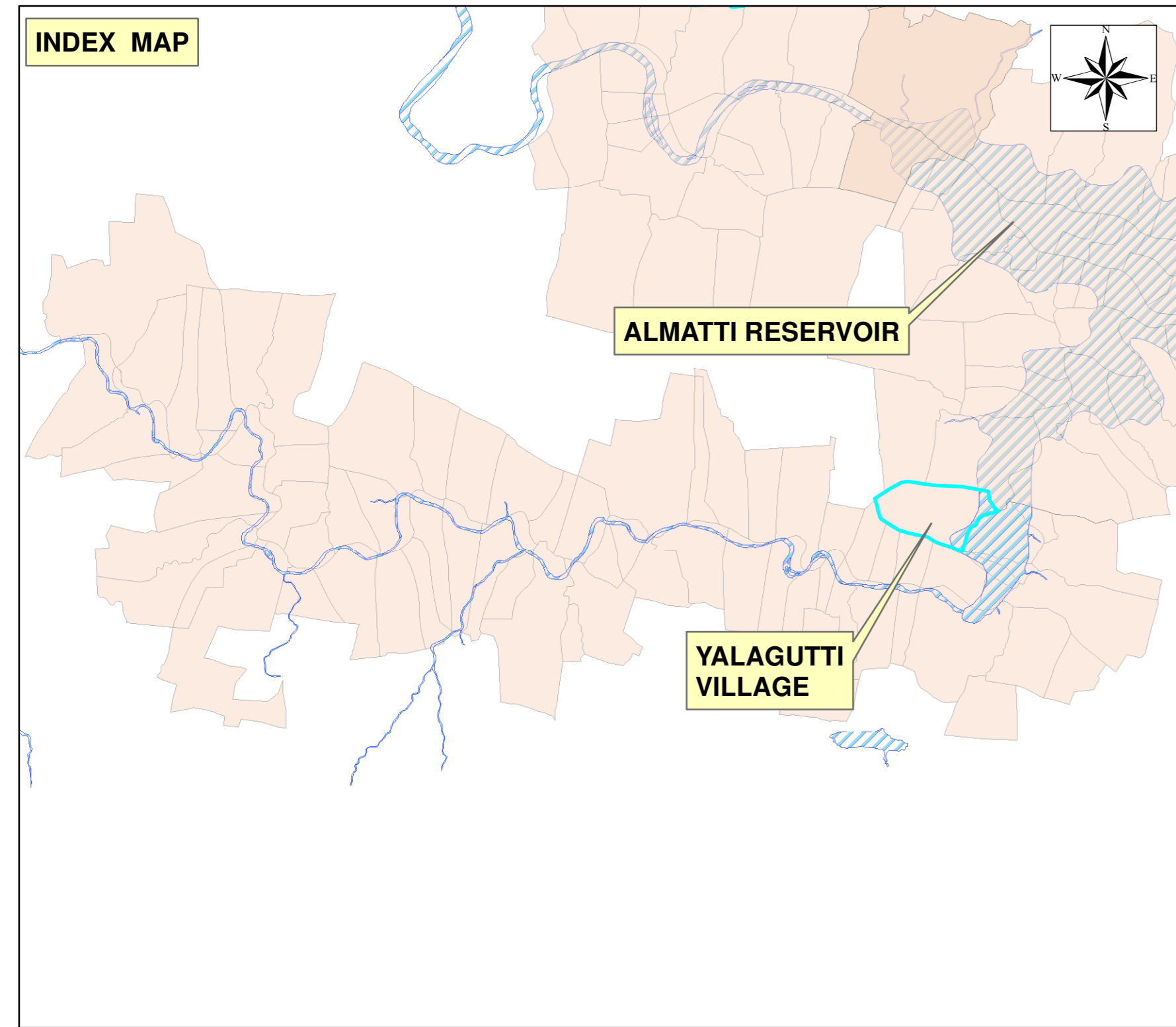


INDICATIVE MAP SHOWING THE ALMATTI SUBMERGENCE YALAGUTTI VILLAGE FRL CONTOUR



1:7,920



YALAGUTTI OLD VILLAGE DGPS CONTROL POINTS						
SL NO	LATITUDE	LONGITUDE	EASTING	NORTHING	ELEVATION(m)	CODE
1	16°14'41.287"N	75°42'12.438"E	575173.068	1796143.477	534.553	OYG2GL-GROUND LEVEL
2	16°14'39.974"N	75°42'16.126"E	575282.675	1796103.505	531.723	OYG3GL-GROUND LEVEL
3	16°14'37.109"N	75°42'20.232"E	575404.862	1796015.887	524.176	OYG4GL-GROUND LEVEL
4	16°14'35.610"N	75°42'23.949"E	575515.350	1795970.204	522.072	OYG5GL-GROUND LEVEL
5	16°14'33.425"N	75°42'24.082"E	575519.550	1795903.070	521.426	OYG6GL-GROUND LEVEL
6	16°14'31.855"N	75°42'20.859"E	575424.034	1795854.486	520.872	OYG7GL-GROUND LEVEL
7	16°14'32.721"N	75°42'19.082"E	575371.204	1795880.923	521.323	OYG8T-TEMPLE
8	16°14'34.899"N	75°42'17.079"E	575311.504	1795947.641	522.498	OYG9TW-WELL
9	16°14'37.438"N	75°42'16.788"E	575302.584	1796025.647	526.266	OYG1BASE(SCH)-SCHOOL
10	16°14'37.438"N	75°42'16.785"E	575302.502	1796025.640	526.233	OYG1BASE(SCH)-SCHOOL
11	16°14'35.447"N	75°42'22.381"E	575468.820	1795965.036	522.207	OYG10GL-GROUND LEVEL

YALIGUTTI NEW VILLAGE DGPS CONTROL POINTS						
SL NO	LATITUDE	LONGITUDE	EASTING	NORTHING	ELEVATION(m)	CODE
1	16°14'10.224"N	75°41'09.682"E	573313.313	1795182.634	534.138	YRC02CL-CULVERT
2	16°14'11.265"N	75°41'03.231"E	573121.698	1795213.990	536.358	YRC04CL-CULVERT
3	16°14'13.799"N	75°40'48.874"E	572695.249	1795290.435	538.897	YRC06CL-CULVERT
4	16°14'06.753"N	75°40'43.906"E	572548.479	1795073.417	544.700	YRC08 T-TEMPLE
5	16°14'03.183"N	75°40'56.489"E	572922.402	1794964.964	543.302	YRC010 CL-CULVERT
6	16°13'58.547"N	75°41'05.368"E	573186.442	1794823.381	542.196	YRC09 MH
7	16°14'09.450"N	75°41'08.342"E	573273.635	1795158.712	535.344	YRC
8	16°14'05.861"N	75°41'00.159"E	573031.074	1795047.601	540.601	YRC 5 WT-WATER TANK
9	16°14'10.045"N	75°40'57.414"E	572949.142	1795175.922	537.583	YRC 7 CL-CULVERT
10	16°14'03.352"N	75°41'02.457"E	573099.532	1794970.752	541.869	YRC 1 BASE SCH-SCHOOL

- LEGEND**
- ALMATTI VILLAGES
 - DGPS CONTROL POINTS
 - ▲ SECONDARY DGPS CONTROL POINTS
 - ▲ TERTIARY DGPS CONTROL POINTS
 - ROAD NALA JUNCTION
 - ▲ VIRTUAL STONE 519.6
 - ▲ VIRTUAL STONE 524.256
 - 519.6 m CONTOUR
 - 524.26 m CONTOUR
 - 527 m CONTOUR
 - 530 m CONTOUR
 - PARCELS
 - RIVER
 - ROADS
 - STREAM

KRISHNA BHAGYA JALA NIGAM LIMITED
(A GOVERNMENT OF KARNATAKA UNDERTAKING)

FRL SURVEY OF ALMATTI RESERVOIR SUBMERGENCE USING 3D MOBILE LIDAR

ASSISTANT EXECUTIVE ENGINEER KRISHNA BHAGYA JALA NIGAM LIMITED FRL SUB DIVISION NO:1/2, CAMP ALMATTI	EXECUTIVE ENGINEER KRISHNA BHAGYA JALA NIGAM LIMITED DAM DIVISION, ALMATTI
SUPERINTENDING ENGINEER KRISHNA BHAGYA JALA NIGAM LIMITED DAM CIRCLE, ALMATTI	CHIEF ENGINEER KRISHNA BHAGYA JALA NIGAM LIMITED DAM ZONE, ALMATTI

INFYCONS CREATIVE SOFTWARE PVT LTD,
7/1 FIRST FLOOR, 80 FEET ROAD,
INDIRANAGAR, BANGALORE-38
PHONE:080-25290053,2527381
FAX: 91-80-25207502
WEB: www.infycos.com

SCALE: AS INDICATED DWG NO:72/3 VILLAGE: YALIGUTTI CODE:YG