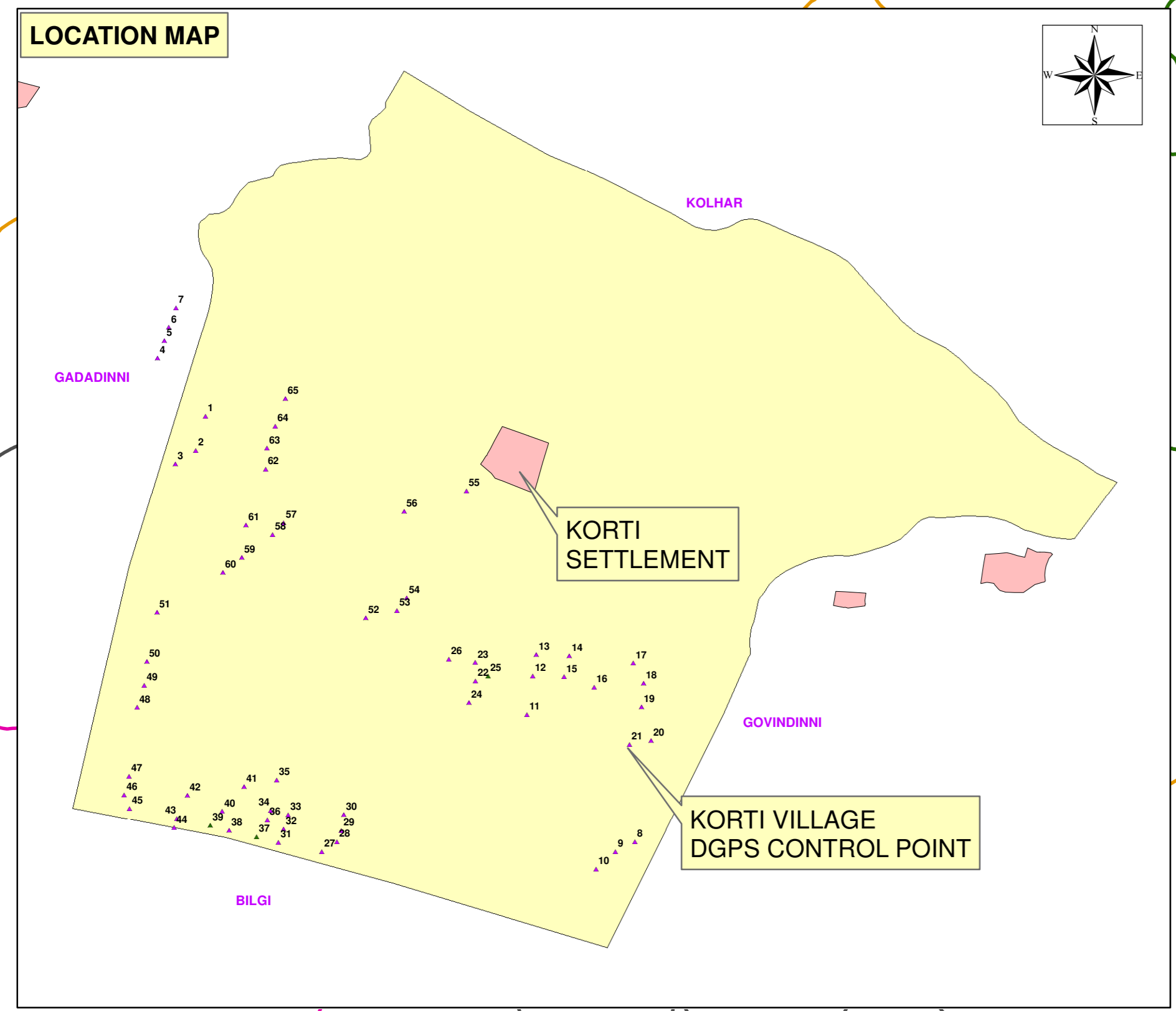
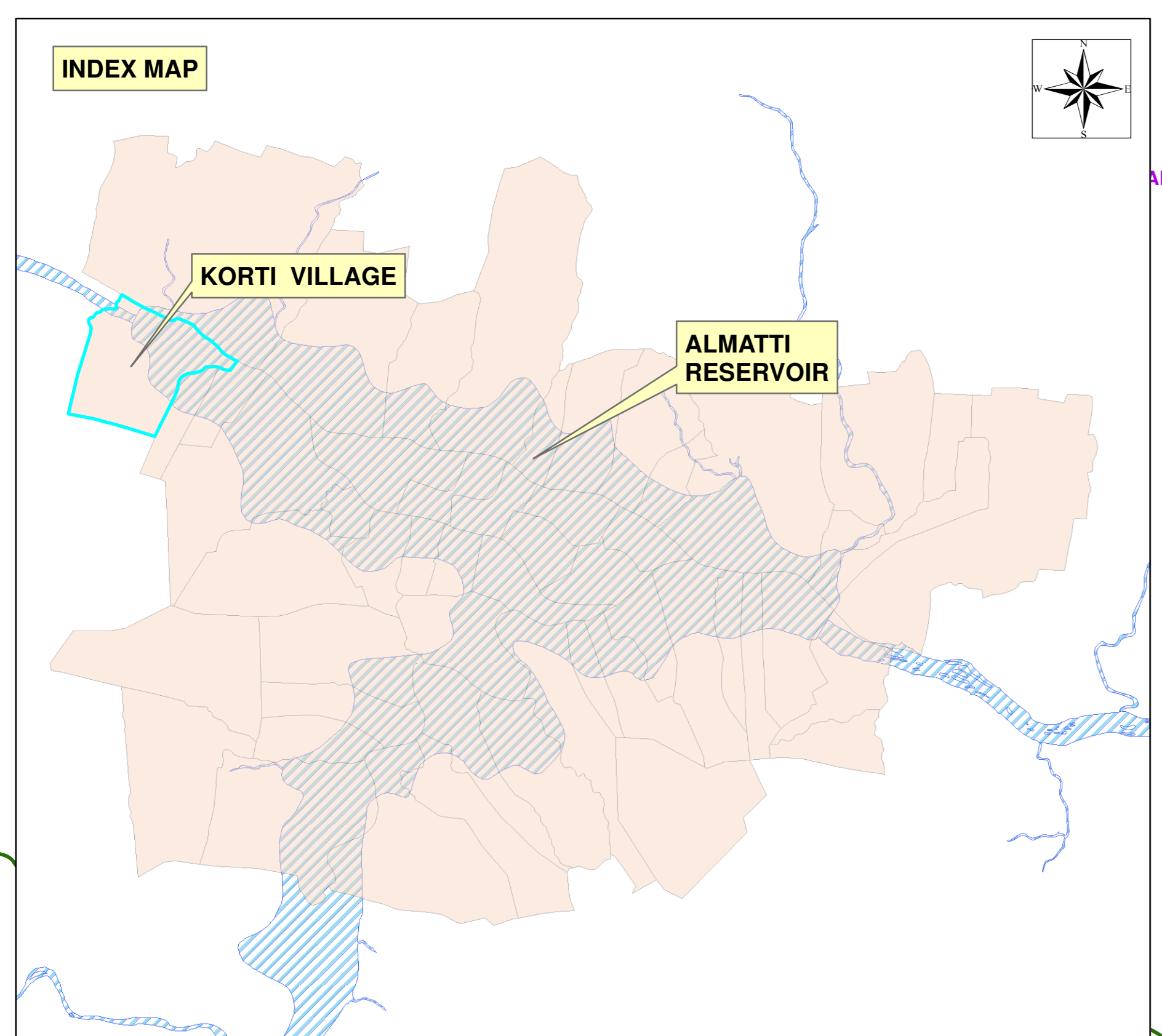
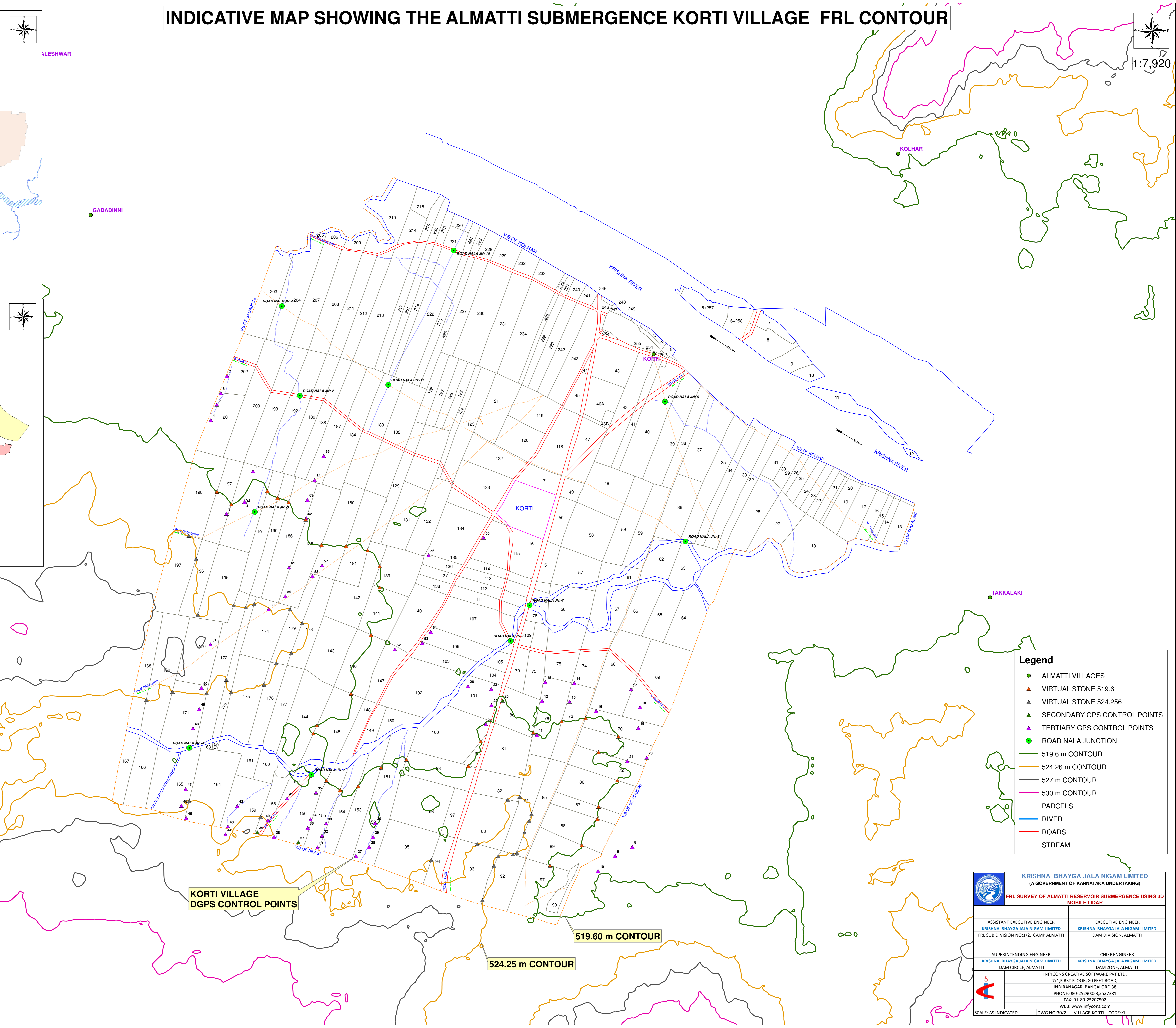


INDICATIVE MAP SHOWING THE ALMATTI SUBMERGENCE KORTI VILLAGE FRL CONTOUR

1:7,920



SL NO	LATITUDE	LONGITUDE	EASTING	NORTHING	ELEVATION(M)	CODE
1	16°24'53.104" N	75°38'46.603" E	569003.155	1814923.746	518.474	A100
2	16°24'46.879" N	75°38'44.767" E	568949.326	1814732.291	519.880	A101
3	16°24'44.459" N	75°38'40.939" E	568836.016	1814655.572	520.799	A102
4	16°25'3.606" N	75°38'37.679" E	568737.469	1815245.612	517.958	A103
5	16°25'6.763" N	75°38'38.956" E	568775.027	1815342.760	516.938	A104
6	16°25'9.118" N	75°38'39.813" E	568800.214	1815415.209	516.383	A105
7	16°25'12.663" N	75°38'41.153" E	568839.596	1815524.255	516.002	A106
8	16°23'36.696" N	75°40'6.718" E	571387.118	1812564.146	516.771	A42
9	16°23'34.216" N	75°40'3.077" E	571279.326	1812506.947	517.889	A43
10	16°23'31.116" N	75°39'59.44" E	571171.742	1812411.310	517.978	A44
11	16°23'59.026" N	75°39'46.524" E	570787.305	1813267.722	520.525	A45
12	16°24'5.979" N	75°39'41.77" E	570819.996	1813481.500	518.016	A46
13	16°24'9.83" N	75°39'48.391" E	570840.107	1813559.894	516.648	A47
14	16°24'9.603" N	75°39'54.54" E	571022.523	1813593.504	515.472	A48
15	16°24'5.784" N	75°39'53.541" E	570993.261	1813476.071	517.581	A49
16	16°24'3.891" N	75°39'59.16" E	571180.146	1813418.427	516.543	A50
17	16°24'8.226" N	75°40'6.546" E	571378.705	1813559.981	516.366	A51
18	16°24'4.608" N	75°40'8.455" E	571435.771	1813441.374	516.900	A52
19	16°24'0.357" N	75°40'8.077" E	571424.996	1813310.720	517.342	A53
20	16°23'54.286" N	75°40'9.837" E	571477.798	1813124.317	516.659	A54
21	16°23'53.883" N	75°40'5.224" E	571355.865	1813202.312	517.868	A55
22	16°24'5.136" N	75°39'36.971" E	570501.838	1813454.543	517.604	A56
23	16°24'8.422" N	75°39'36.937" E	570500.522	1813555.527	516.298	A57
24	16°24'1.236" N	75°39'35.738" E	570465.660	1813334.598	518.529	A58
25	16°24'6.035" N	75°39'39.338" E	570571.979	1813482.395	516.299	A59 RD-ROAD
26	16°24'9.024" N	75°39'32.008" E	570354.245	1813375.541	515.442	A60
27	16°23'34.383" N	75°39'8.136" E	569649.600	1812506.770	523.115	A61 CL-CULVERT
28	16°23'36.205" N	75°39'10.953" E	569732.966	1812563.040	521.695	A62
29	16°23'38.239" N	75°39'11.778" E	569757.239	1812625.623	520.129	A63
30	16°23'41.887" N	75°39'12.257" E	569771.467	1812713.174	519.989	A64
31	16°23'36.131" N	75°39'10.003" E	569408.167	1812559.700	523.321	A65 CL-CULVERT
32	16°23'38.527" N	75°39'0.969" E	569436.610	1812633.428	521.517	A66
33	16°23'41.04" N	75°39'1.842" E	569462.257	1812710.743	520.843	A67
34	16°23'41.863" N	75°38'58.561" E	569364.844	1812735.720	521.219	A68
35	16°23'42.727" N	75°38'59.734" E	569399.085	1812903.232	523.802	A69
36	16°23'40.151" N	75°38'57.965" E	569347.339	1812683.042	521.963	A70
37	16°23'37.186" N	75°38'55.947" E	569287.772	1812591.739	522.157	A71 RD-ROAD
38	16°23'38.332" N	75°38'50.793" E	569134.779	1812626.477	521.557	A72 CL-CULVERT
39	16°23'39.265" N	75°38'47.245" E	568929.429	1812654.803	523.853	A73 RD-ROAD
40	16°23'41.713" N	75°38'49.489" E	568905.756	1812730.232	523.802	A74
41	16°23'46.168" N	75°38'53.607" E	569217.482	1812857.536	521.126	A75
42	16°23'44.673" N	75°38'43.021" E	568903.626	1812820.601	521.935	A76
43	16°23'40.468" N	75°38'41.02" E	568844.678	1812691.181	523.244	A77 CR-CART ROAD
44	16°23'38.811" N	75°38'40.495" E	568929.351	1812641.139	521.544	A78
45	16°23'42.24" N	75°38'32.125" E	568582.133	1812744.803	526.352	A79 CL-CULVERT
46	16°23'44.757" N	75°38'31.176" E	568552.244	1812822.050	522.670	A80 CL-CULVERT
47	16°23'48.148" N	75°38'32.098" E	568579.288	1812926.360	522.914	A81
48	16°24'0.581" N	75°38'31.671" E	568624.734	1813026.551	522.606	A82 CR-CART ROAD
49	16°24'4.529" N	75°38'30.025" E	568663.915	1813439.001	523.207	A83
50	16°24'8.846" N	75°38'35.515" E	568678.613	1813562.691	525.631	A84 CR-CART ROAD
51	16°24'17.708" N	75°38'37.456" E	568735.336	1813835.215	525.231	A85 CL-CULVERT
52	16°24'16.583" N	75°38'36.528" E	568694.350	1813804.335	518.984	A86
53	16°24'17.888" N	75°38'32.349" E	570065.859	1813041.303	517.155	A87
54	16°24'20.162" N	75°38'24.159" E	570120.335	1813913.038	517.462	A88
55	16°24'39.392" N	75°38'35.425" E	570452.575	1814507.059	516.662	A89
56	16°24'35.815" N	75°38'23.737" E	570106.268	1814396.001	518.924	A90
57	16°24'33.798" N	75°38'13.17" E	569437.128	1814331.884	521.862	A91 CR-CART ROAD
58	16°24'31.652" N	75°38'19.115" E	569176.361	1814265.720	522.272	A92 CR-CROSSING
59	16°24'27.536" N	75°38'33.356" E	569205.976	1814138.721	523.504	A93 CR-CART ROAD
60	16°24'24.874" N	75°38'49.803" E	569100.846	1814056.586	524.417	A94 CR-CART ROAD
61	16°24'33.401" N	75°38'54.167" E	569229.432	1814319.003	522.585	A95 CR-CART ROAD
62	16°24'43.495" N	75°38'57.821" E	569336.842	1814620.543	519.485	A96
63	16°24'47.25" N	75°38'58.113" E	569345.126	1814744.956	518.744	A97
64	16°24'51.27" N	75°38'59.653" E	569390.398	1814868.641	517.667	A98
65	16°24'56.203" N	75°39'1.576" E	569446.937	1815020.408	516.960	A99



- Legend**
- ALMATTI VILLAGES
 - VIRTUAL STONE 519.6
 - ▲ VIRTUAL STONE 524.256
 - ▲ SECONDARY GPS CONTROL POINTS
 - ▲ TERTIARY GPS CONTROL POINTS
 - ROAD NALA JUNCTION
 - 519.6 m CONTOUR
 - 524.26 m CONTOUR
 - 527 m CONTOUR
 - 530 m CONTOUR
 - PARCELS
 - RIVER
 - ROADS
 - STREAM

KRISHNA BHAYGA JALA NIGAM LIMITED
(A GOVERNMENT OF KARNATAKA UNDERTAKING)

FRL SURVEY OF ALMATTI RESERVOIR SUBMERGENCE USING 3D MOBILE LIDAR

ASSISTANT EXECUTIVE ENGINEER KRISHNA BHAYGA JALA NIGAM LIMITED FRL SUB DIVISION NO:1/2, CAMP ALMATTI	EXECUTIVE ENGINEER KRISHNA BHAYGA JALA NIGAM LIMITED DAM DIVISION, ALMATTI
SUPERINTENDING ENGINEER KRISHNA BHAYGA JALA NIGAM LIMITED DAM CIRCLE, ALMATTI	CHIEF ENGINEER KRISHNA BHAYGA JALA NIGAM LIMITED DAM ZONE, ALMATTI

INFYCONS CREATIVE SOFTWARE PVT LTD,
7/1, FIRST FLOOR, 80 FEET ROAD,
INDIRANAGAR, BANGALORE - 56
PHONE: 080-25290053, 2527381
FAX: 91-80-25207502
WEB: www.infycons.com

SCALE: AS INDICATED DWS NO:30/2 VILLAGE-KORTI CODE:KI