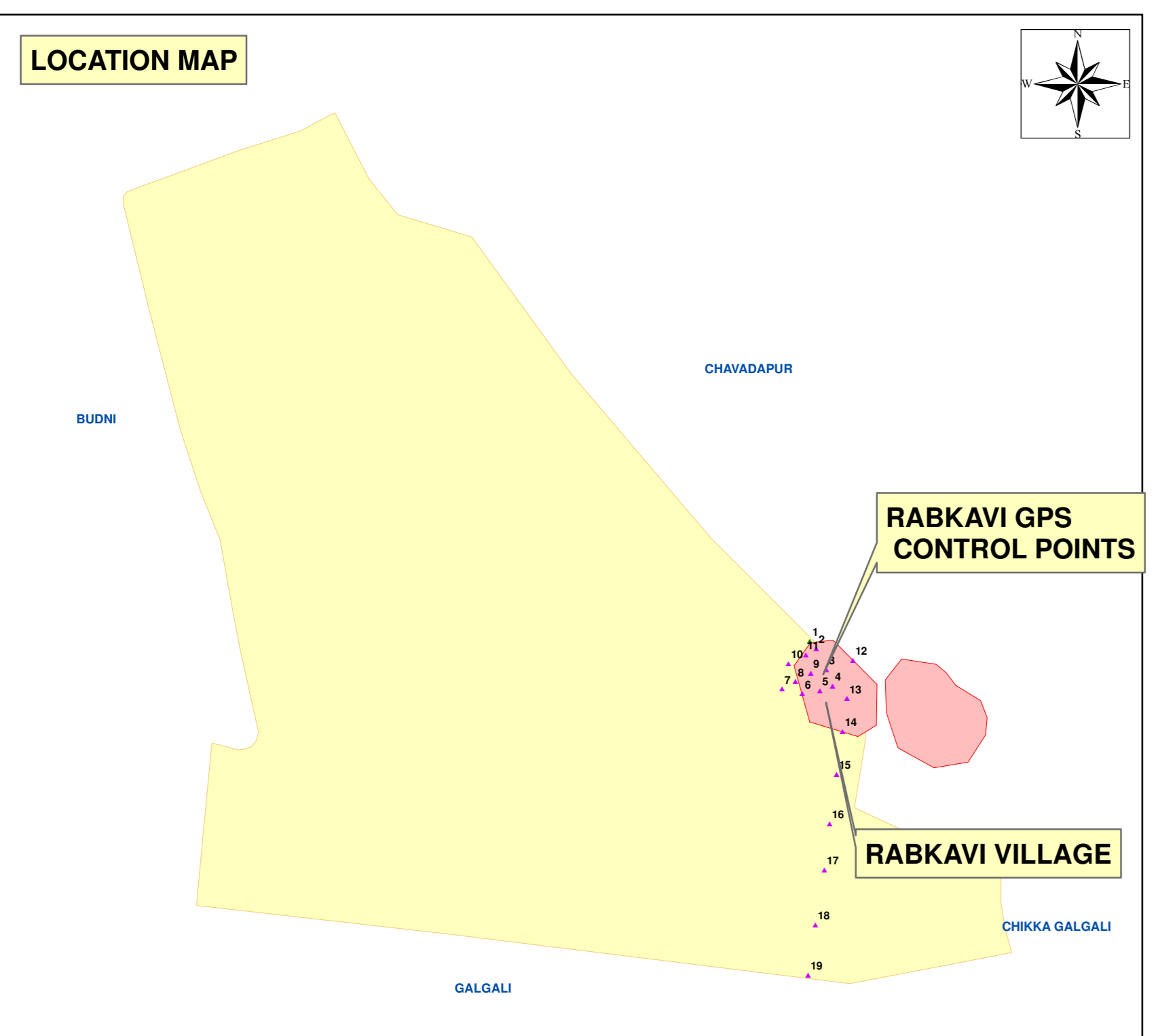
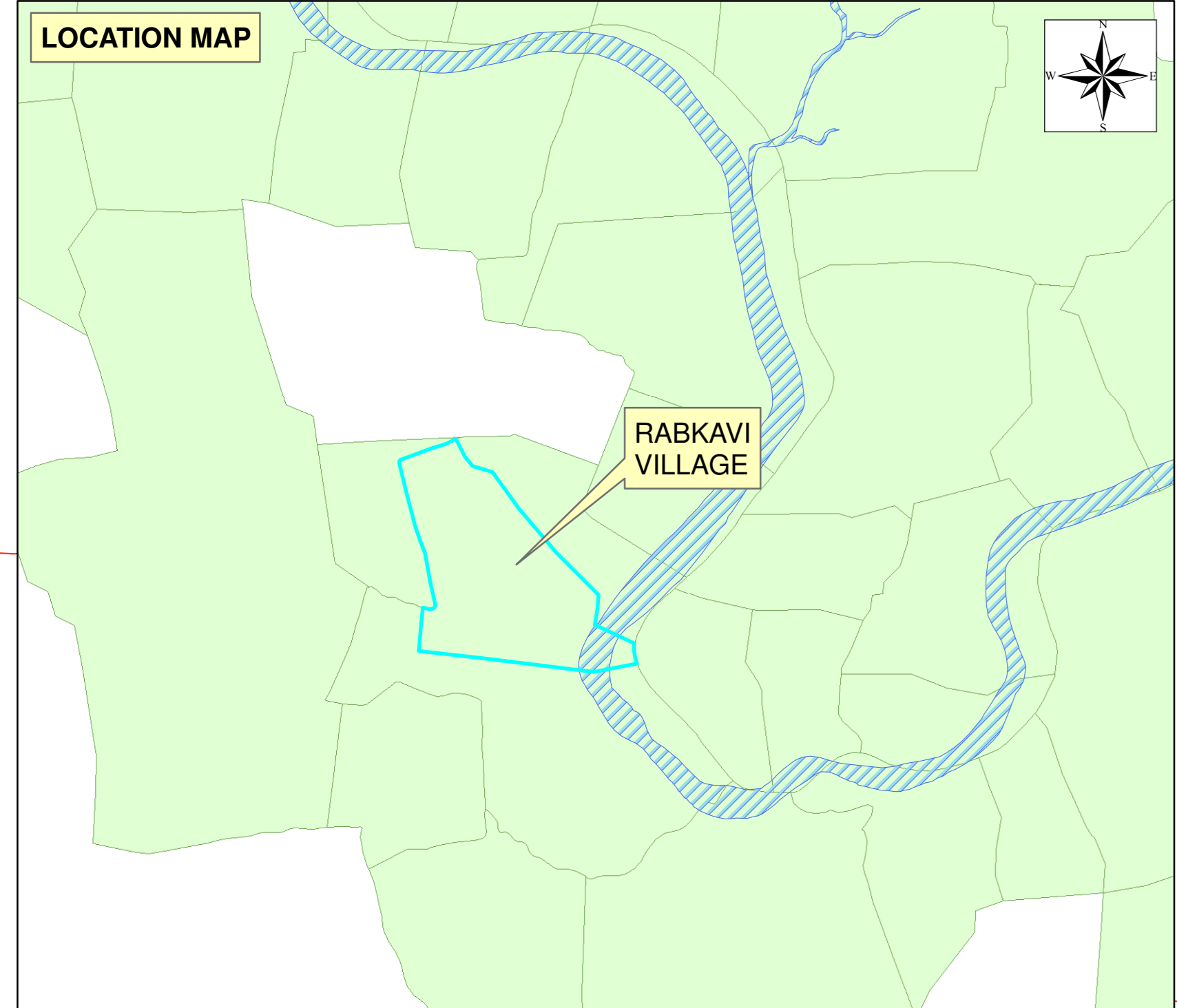
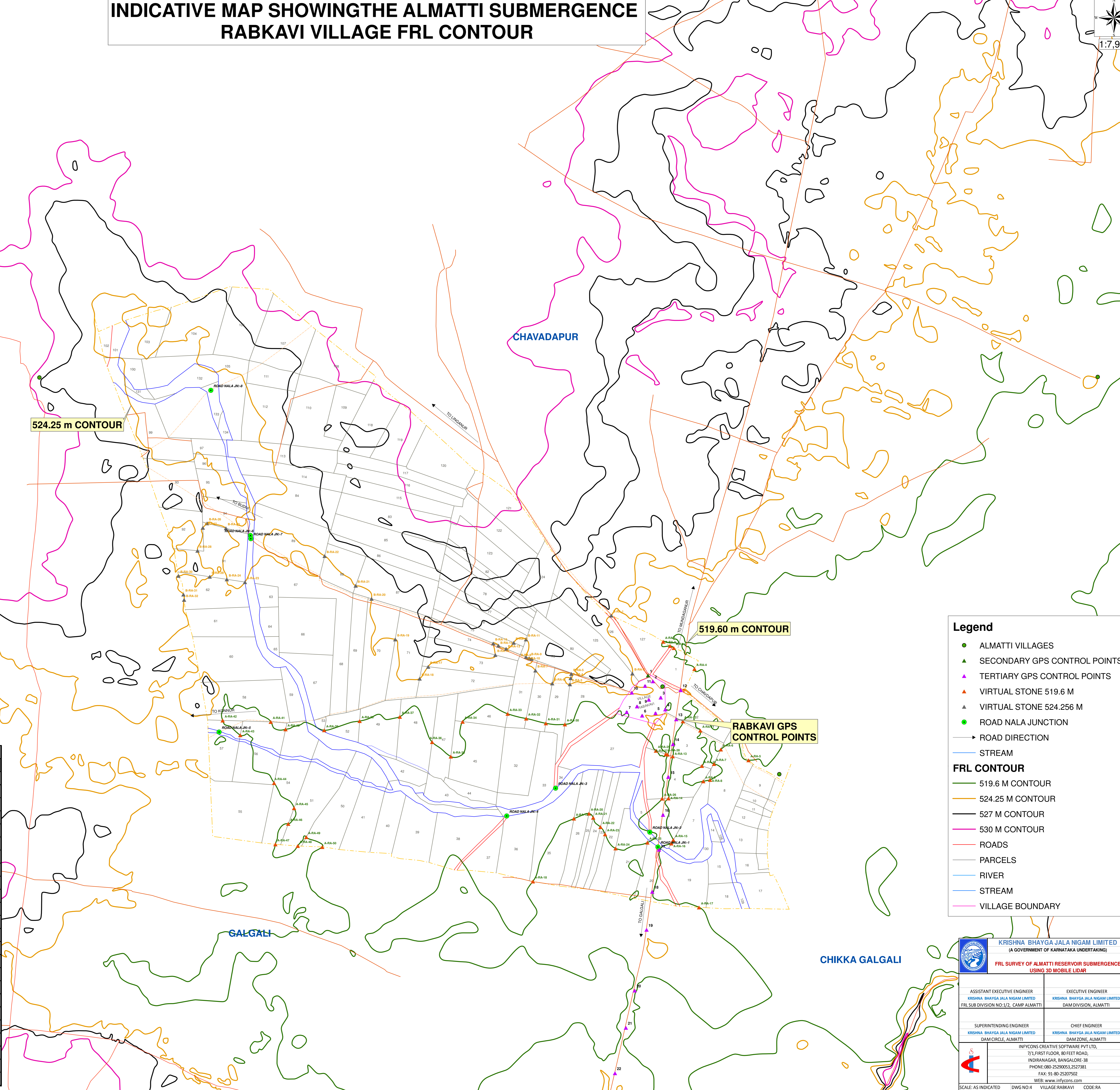


INDICATIVE MAP SHOWING THE ALMATTI SUBMERGENCE RABKAVI VILLAGE FRL CONTOUR

1:7,920



RABKAVI VILLAGE GPS POINTS						
Sl.No.	Easting	Northing	Latitude	Longitude	Ellip. Hgt.	Code
1	545306.4401	1818106.151	16° 26' 38.70583"	75° 25' 27.85736"	522.4902	RAB-BASS-1
2	545335.0728	1818071.459	16° 26' 37.57491"	75° 25' 28.82046"	521.8603	R 1
3	545381.6529	1817976.112	16° 26' 34.46881"	75° 25' 30.38448"	522.5023	R 3
4	545408.9399	1817904.738	16° 26' 32.14422"	75° 25' 31.29959"	520.007	R 2
5	545350.8907	1817883.557	16° 26' 31.45887"	75° 25' 29.34057"	519.9427	R 4
6	545271.8037	1817868.689	16° 26' 30.98042"	75° 25' 26.67257"	521.889	R 5
7	545180.239	1817890.07	16° 26' 31.68246"	75° 25' 23.58636"	520.6016	R 6
8	545241.1266	1817923.389	16° 26' 32.76262"	75° 25' 25.64195"	521.015	R 7
9	545310.8701	1817962.931	16° 26' 34.04469"	75° 25' 27.99662"	523.4676	R 8
10	545209.9739	1818004.529	16° 26' 35.40532"	75° 25' 24.59715"	524.8336	R 9
11	545288.7308	1818045.082	16° 26' 36.71966"	75° 25' 27.25585"	523.951	R 10
12	545499.9388	1818019.311	16° 26' 35.86656"	75° 25' 34.37637"	521.768	R 11
13	545473.4246	1817847.27	16° 26' 30.26962"	75° 25' 33.47005"	521.0655	R 12
14	545454.121	1817698.945	16° 26' 25.44396"	75° 25' 32.80858"	521.1682	R 13
15	545426.597	1817504.77	16° 26' 19.12674"	75° 25' 31.86667"	521.7441	AL 129 RD-ROAD
16	545394.9916	1817280.257	16° 26' 11.82255"	75° 25' 30.78500"	521.2348	AL 132 RD-ROAD
17	545371.2715	1817073.826	16° 26' 05.10621"	75° 25' 29.97053"	522.0992	AL 133 T-TEMPLE
18	545331.6089	1816824.768	16° 25' 57.00377"	75° 25' 28.61548"	520.944	AL 136 RD-ROAD
19	545297.6903	1816598.918	16° 25' 49.65619"	75° 25' 27.45579"	521.5035	AL 139 RD-ROAD
20	545227.2567	1816238.854	16° 25' 37.94332"	75° 25' 25.05540"	521.4782	AL 142 RD-ROAD
21	545175.2051	1816017.964	16° 25' 30.75838"	75° 25' 23.28471"	521.8165	AL 143 RD-ROAD
22	545110.2922	1815748.841	16° 25' 22.00463"	75° 25' 21.07700"	521.9137	AL 147 RD-ROAD
23	545055.6508	1815515.693	16° 25' 14.42094"	75° 25' 19.21821"	521.1501	AL 149 RD-ROAD
24	544972.5821	1815173.498	16° 25' 03.29038"	75° 25' 16.39332"	523.3552	AL 150 PWD-OFFICE



Legend

- ALMATTI VILLAGES
- ▲ SECONDARY GPS CONTROL POINTS
- ▲ TERTIARY GPS CONTROL POINTS
- ▲ VIRTUAL STONE 519.6 M
- ▲ VIRTUAL STONE 524.256 M
- ROAD NALA JUNCTION
- ROAD DIRECTION
- STREAM

FRL CONTOUR

- 519.6 M CONTOUR
- 524.25 M CONTOUR
- 527 M CONTOUR
- 530 M CONTOUR
- ROADS
- PARCELS
- RIVER
- STREAM
- VILLAGE BOUNDARY

KRISHNA BHAYGA JALA NIGAM LIMITED
(A GOVERNMENT OF KARNATAKA UNDERTAKING)

FRL SURVEY OF ALMATTI RESERVOIR SUBMERGENCE USING 3D MOBILE LIDAR

ASSISTANT EXECUTIVE ENGINEER KRISHNA BHAYGA JALA NIGAM LIMITED FRL SUB DIVISION NO.1/2, CAMP ALMATTI	EXECUTIVE ENGINEER KRISHNA BHAYGA JALA NIGAM LIMITED DAM DIVISION, ALMATTI
SUPERINTENDING ENGINEER KRISHNA BHAYGA JALA NIGAM LIMITED DAM CIRCLE, ALMATTI	CHIEF ENGINEER KRISHNA BHAYGA JALA NIGAM LIMITED DAM ZONE, ALMATTI

INZYCONS CREATIVE SOFTWARE PVT.LTD,
7/1, FIRST FLOOR, 80 FEET ROAD,
INDRANAGAR, BANGALORE-38
PHONE: 080-2520053, 2527381
FAX: 91-80-2520750
WEB: www.inzycons.com

SCALE: AS INDICATED DWG NO: 4 VILLAGE-RABKAVI CODE: RA