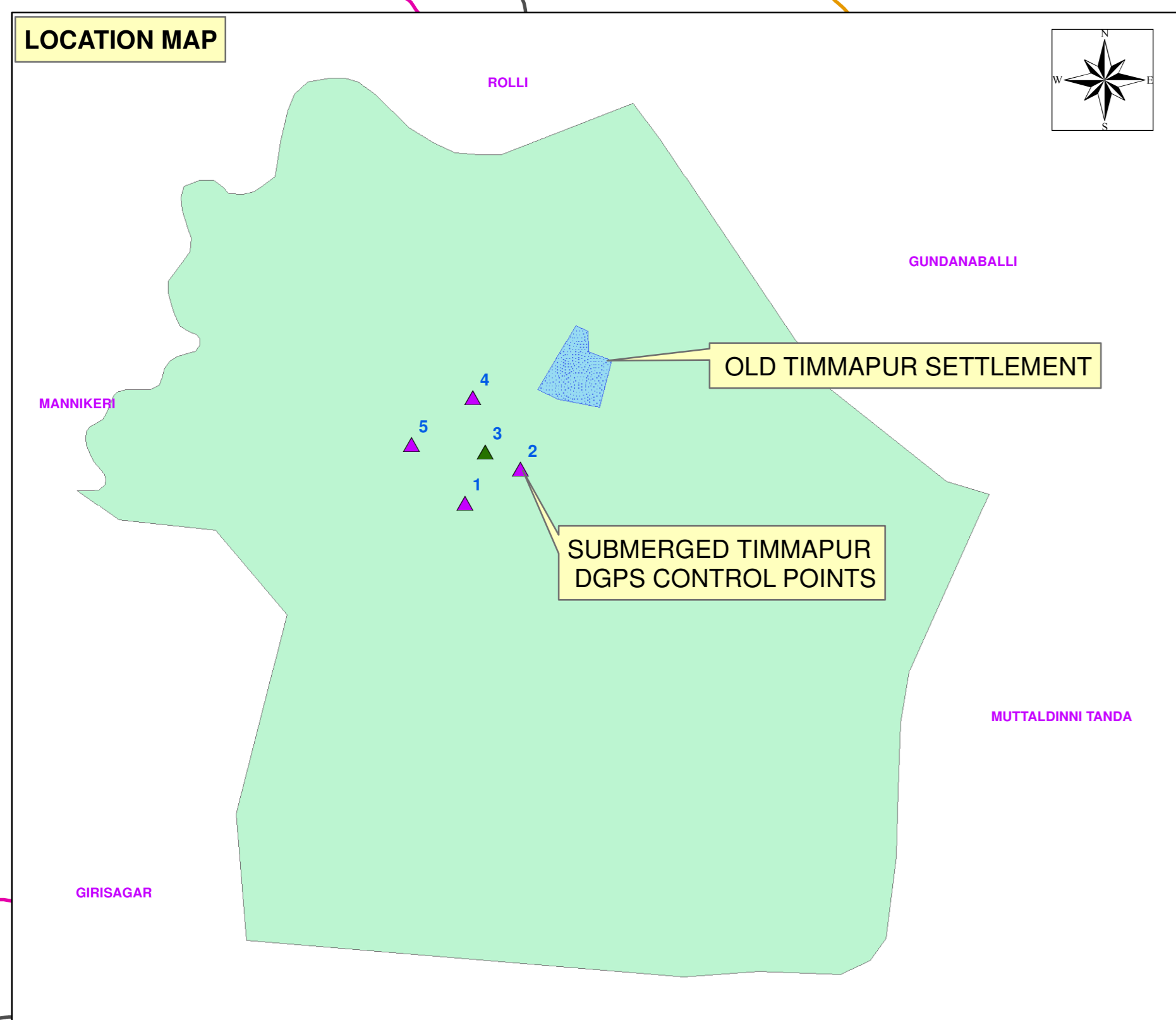
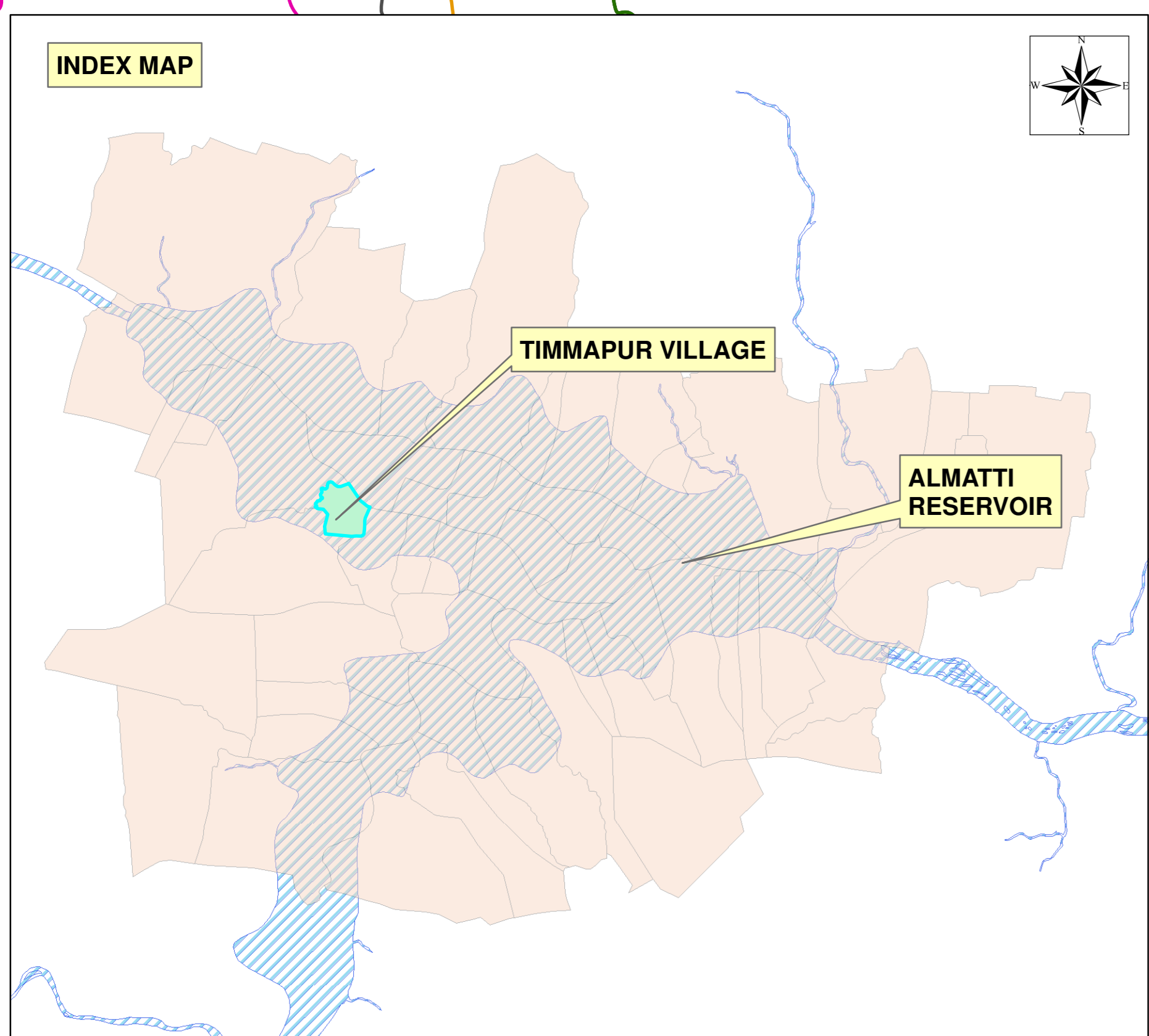
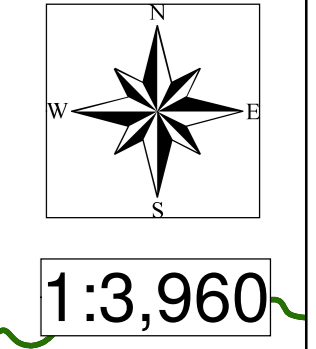
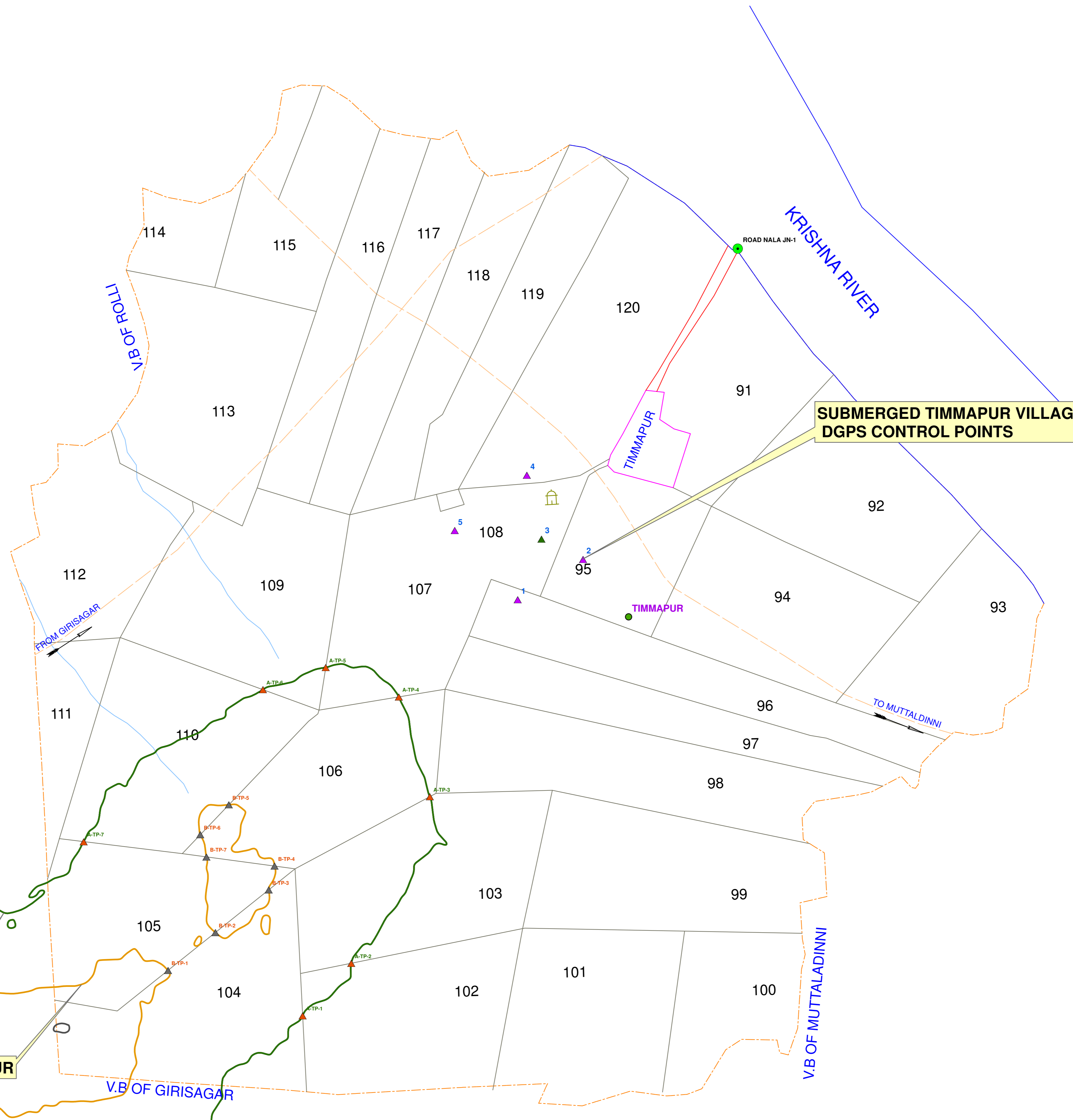


# INDICATIVE MAP SHOWING THE ALMATTI SUBMERGENCE TIMMAPUR VILLAGE FRL CONTOUR



ROLLI

GUNDANA PALLI



519.60 m CONTOUR

524.25 m CONTOUR

Legend	
●	ALMATTI VILLAGES
▲	VIRTUAL STONE 519.6
▲	VIRTUAL STONE 524.256
DGPS CONTROL POINTS	
▲	SECONDARY DGPS CONTROL POINTS
▲	TERTIARY DGPS CONTROL POINTS
●	ROAD NALA JN
●	ALMATTI GPS POINTS ADDITIONAL
—	519.6 m CONTOUR
—	524.26 m CONTOUR
—	527 m CONTOUR
—	530 m CONTOUR
—	PARCELS
—	ROADS
—	STREAM

TIMMAPUR VILLAGE DGPS CONTROL POINTS						
SL NO	LATITUDE	LONGITUDE	EASTING	NORTHING	ELEVATION(m)	CODE
1	16°21'54.332" N	75°43'38.965" E	577694.183	1809459.569	514.501	TMP 2GL-GROUND LEVEL
2	16°21'56.617" N	75°43'42.837" E	577808.799	1809530.203	514.081	TMP 3GL-GROUND LEVEL
3	16°21'57.783" N	75°43'40.388" E	577736.014	1809565.754	520.935	TMP 1 BASE T-TEMPLE
4	16°22'01.432" N	75°43'39.537" E	577710.377	1809677.801	514.045	TMP 4GL-GROUND LEVEL
5	16°21'58.281" N	75°43'35.248" E	577583.480	1809580.514	517.855	TMP 5GL-GROUND LEVEL

**KRISHNA BHAYGA JALA NIGAM LIMITED**  
(A GOVERNMENT OF KARNATAKA UNDERTAKING)

**FRL SURVEY OF ALMATTI RESERVOIR SUBMERGENCE USING 3D MOBILE LIDAR**

ASSISTANT EXECUTIVE ENGINEER KRISHNA BHAYGA JALA NIGAM LIMITED FRL SUB DIVISION NO-1/2, CAMP ALMATTI	EXECUTIVE ENGINEER KRISHNA BHAYGA JALA NIGAM LIMITED DAM DIVISION, ALMATTI
SUPERINTENDING ENGINEER KRISHNA BHAYGA JALA NIGAM LIMITED DAM CIRCLE, ALMATTI	CHIEF ENGINEER KRISHNA BHAYGA JALA NIGAM LIMITED DAM ZONE, ALMATTI

INFCONS CREATIVE SOFTWARE PVT LTD,  
7/1, FIRST FLOOR, 80 FEET ROAD,  
INDIRANAGAR, BANGALORE-38  
PHONE: 980-2529005, 2527383  
FAX: 91-80-25207502  
WEB: www.infcns.com

SCALE: AS INDICATED      DWG NO:44/2      VILLAGE:TIMMAPUR      CODE:TP