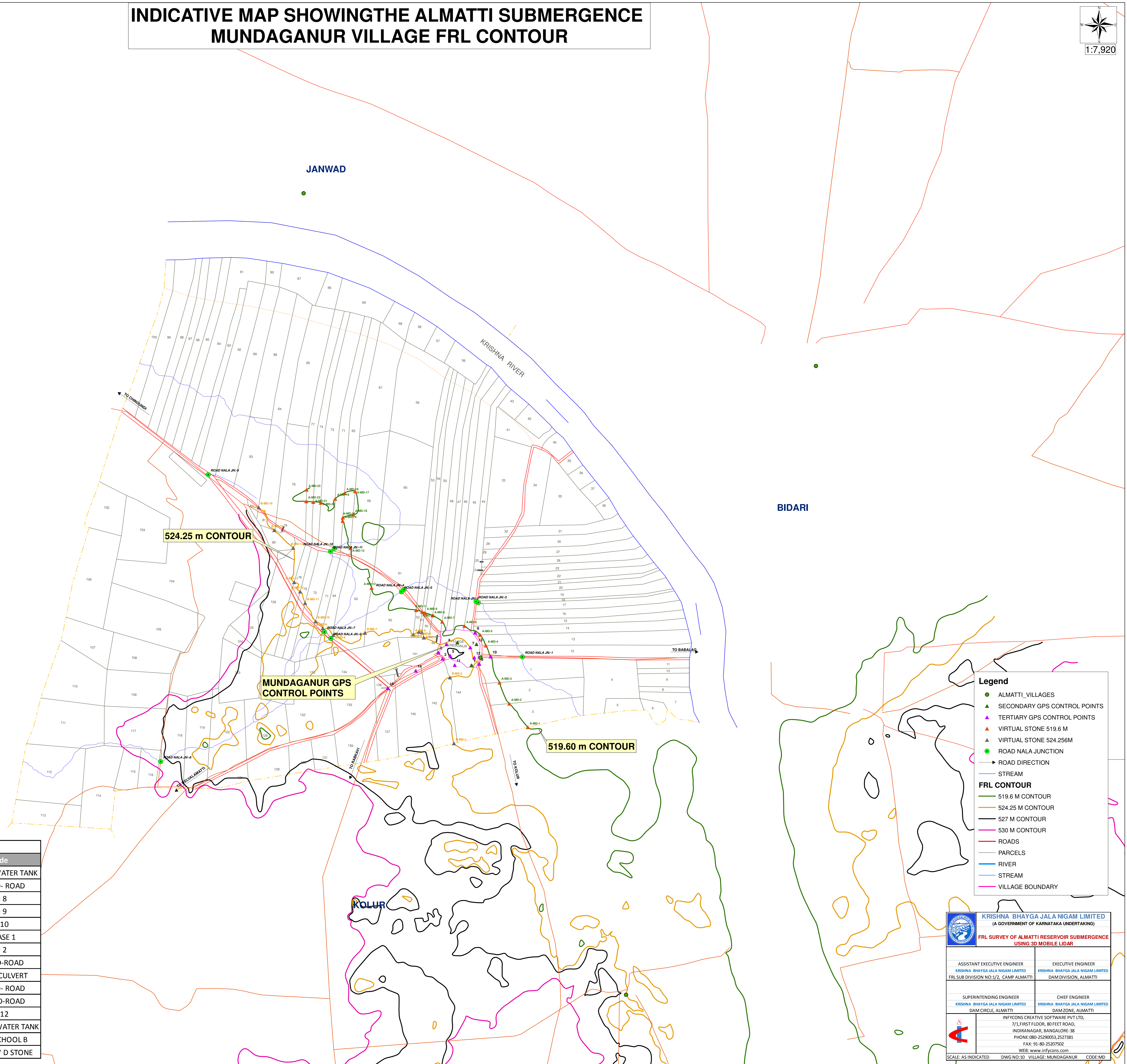
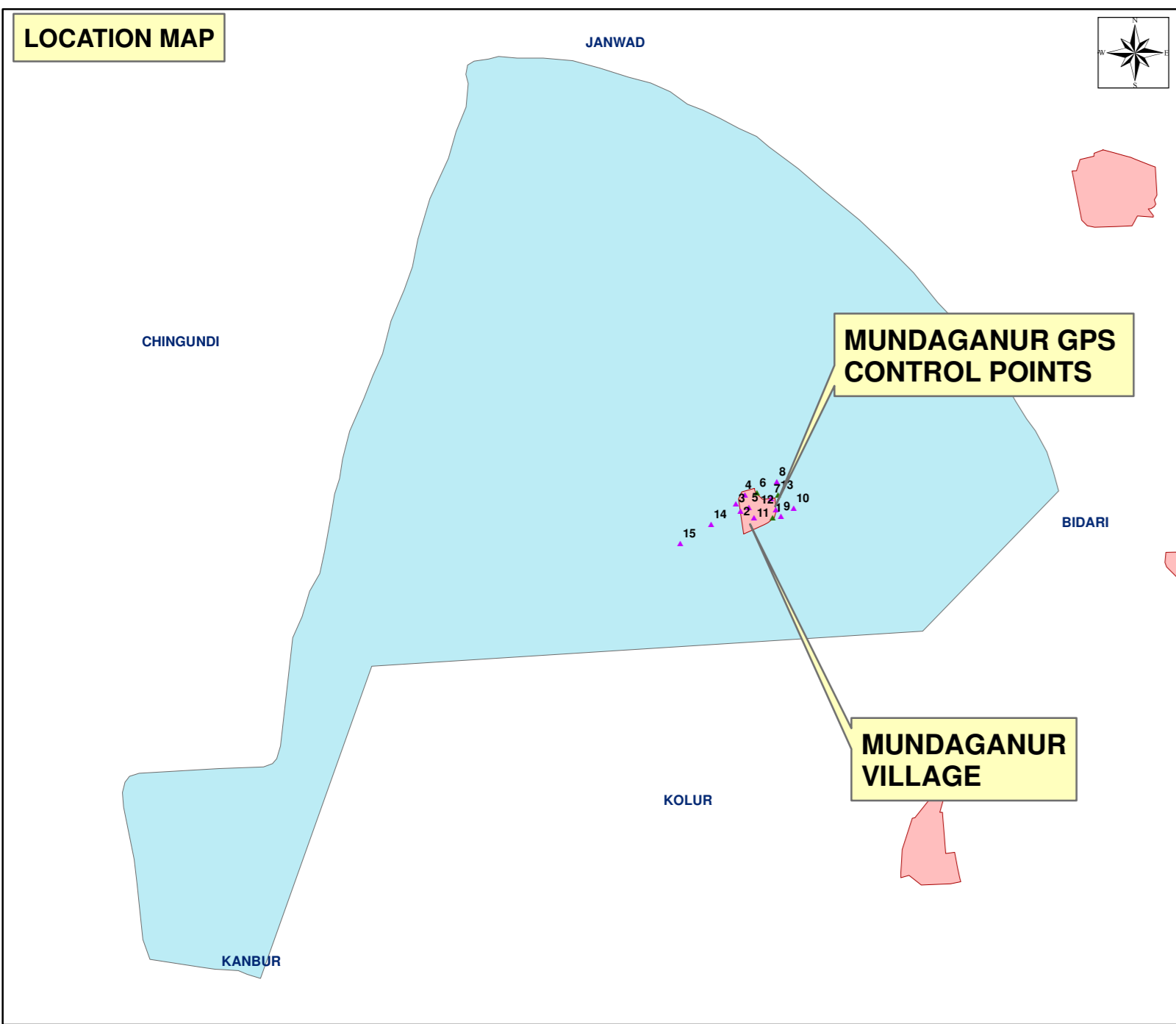
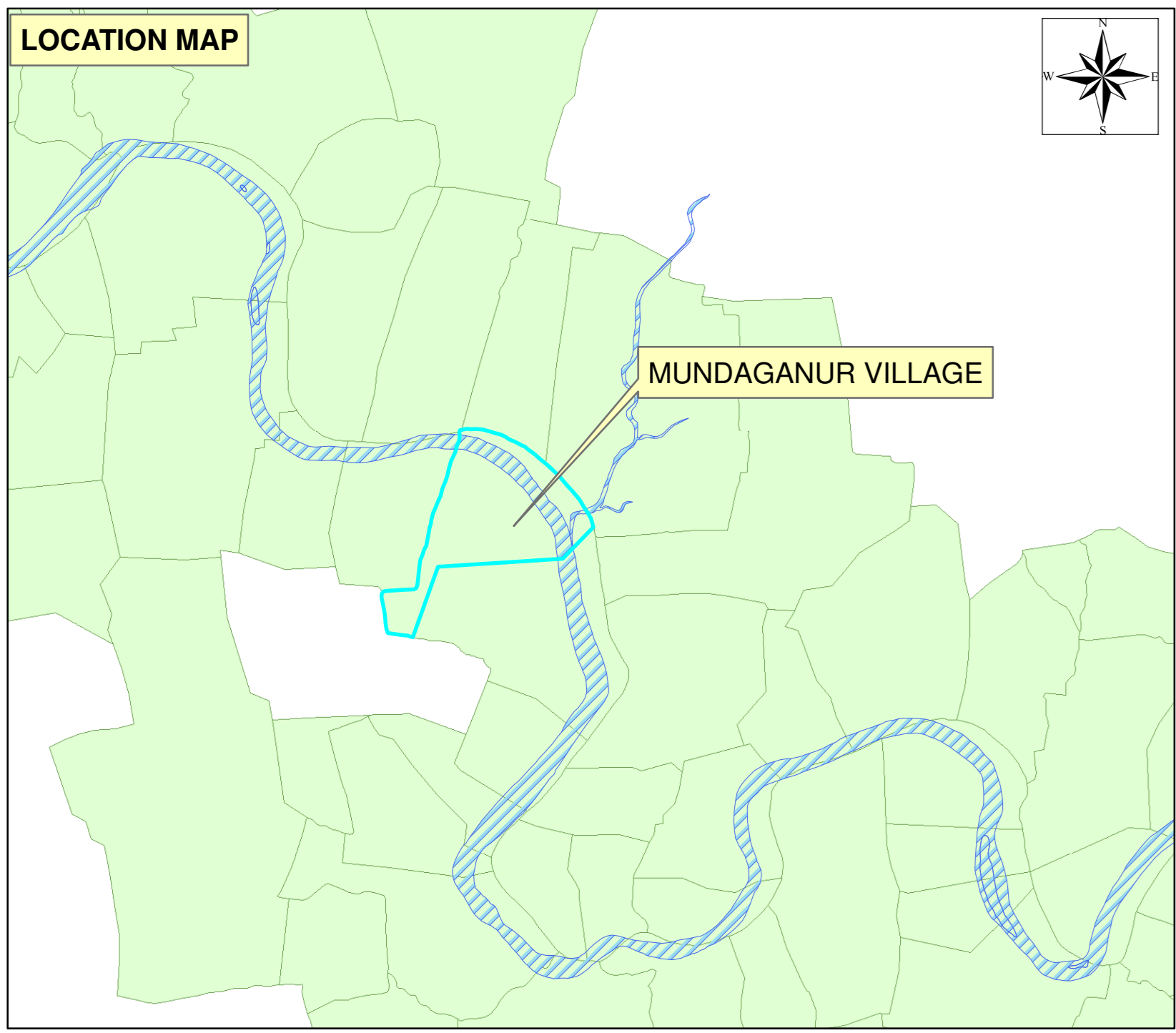


INDICATIVE MAP SHOWING THE ALMATTI SUBMERGENCE MUNDAGANUR VILLAGE FRL CONTOUR



MUNDAGANUR VILLAGE GPS CONTROL POINT						
Sl.No.	Easting	Northing	Latitude	Longitude	Ellip. Hgt	Code
1	547094.6382	1824956.529	16° 30' 21.51367"	75° 26' 28.66363"	524.755	M 6 WT- WATER TANK
2	546917.3232	1824995.087	16° 30' 22.78104"	75° 26' 22.68515"	527.5199	M 7 RD- ROAD
3	546891.7712	1825034.257	16° 30' 24.05756"	75° 26' 21.82609"	525.9803	M 8
4	546941.5451	1825084.201	16° 30' 25.67937"	75° 26' 23.50878"	525.5922	M 9
5	546964.0062	1825014.809	16° 30' 23.41955"	75° 26' 24.26135"	526.7188	M 10
6	547007.5143	1825095.314	16° 30' 26.03632"	75° 26' 25.73493"	526.1052	M BASE 1
7	547086.7426	1825064.252	16° 30' 25.01983"	75° 26' 28.40524"	524.1767	M 2
8	547116.7602	1825155.231	16° 30' 27.97844"	75° 26' 29.42454"	519.9221	M 3 RD-ROAD
9	547141.7655	1824964.081	16° 30' 21.75606"	75° 26' 30.25392"	524.2637	M 5 CL-CULVERT
10	547211.3217	1825009.798	16° 30' 23.23885"	75° 26' 32.60362"	519.6267	M 4 RD- ROAD
11	546992.0773	1824957.426	16° 30' 21.55013"	75° 26' 25.20404"	525.8933	M 11RD-ROAD
12	547111.4205	1825002.674	16° 30' 23.01416"	75° 26' 29.23315"	523.8581	M 12
13	547124.7236	1825084.432	16° 30' 25.67386"	75° 26' 29.68794"	523.1129	M 13 WT-WATER TANK
14	546754.033	1824922.235	16° 30' 20.42178"	75° 26' 17.17158"	529.9072	M 14 SCHOOL B
15	546583.6246	1824816.222	16° 30' 16.98385"	75° 26' 11.41551"	530.4406	M 15 P W D STONE

Legend

- ALMATTI VILLAGES
- ▲ SECONDARY GPS CONTROL POINTS
- ▲ TERTIARY GPS CONTROL POINTS
- ▲ VIRTUAL STONE 519.6 M
- ▲ VIRTUAL STONE 524.256M
- ROAD NALA JUNCTION
- ROAD DIRECTION
- STREAM

FRL CONTOUR

- 519.6 M CONTOUR
- 524.25 M CONTOUR
- 527 M CONTOUR
- 530 M CONTOUR
- ROADS
- PARCELS
- RIVER
- STREAM
- VILLAGE BOUNDARY

KRISHNA BHAYGA JALA NIGAM LIMITED
(A GOVERNMENT OF KARNATAKA UNDERTAKING)

FRL SURVEY OF ALMATTI RESERVOIR SUBMERGENCE USING 3D MOBILE LIDAR

ASSISTANT EXECUTIVE ENGINEER KRISHNA BHAYGA JALA NIGAM LIMITED FRL SUB DIVISION NO-1/2, CAMP ALMATTI	EXECUTIVE ENGINEER KRISHNA BHAYGA JALA NIGAM LIMITED DAM DIVISION, ALMATTI
SUPERINTENDING ENGINEER KRISHNA BHAYGA JALA NIGAM LIMITED DAM CIRCLE, ALMATTI	CHIEF ENGINEER KRISHNA BHAYGA JALA NIGAM LIMITED DAM ZONE, ALMATTI

INFYCONS CREATIVE SOFTWARE PVT LTD,
7/1 FIRST FLOOR, 80 FEET ROAD,
INDIRANAGAR, BANGALORE-56
PHONE: 080-25290053, 2527381
FAX: 91-80-25207502
WEB: www.infycons.com

SCALE: AS INDICATED DWG NO:10 VILLAGE:MUNDAGANUR CODE:MD