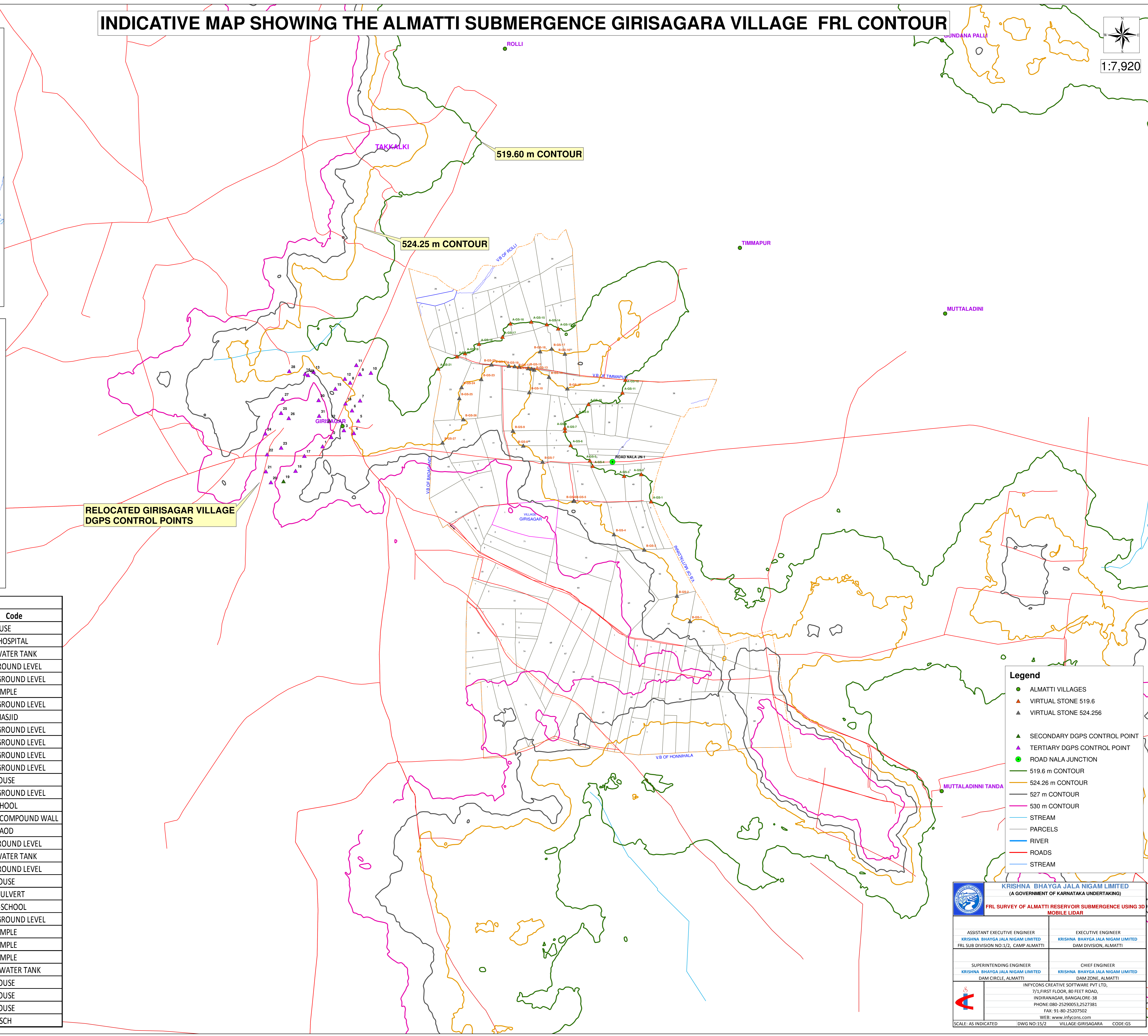
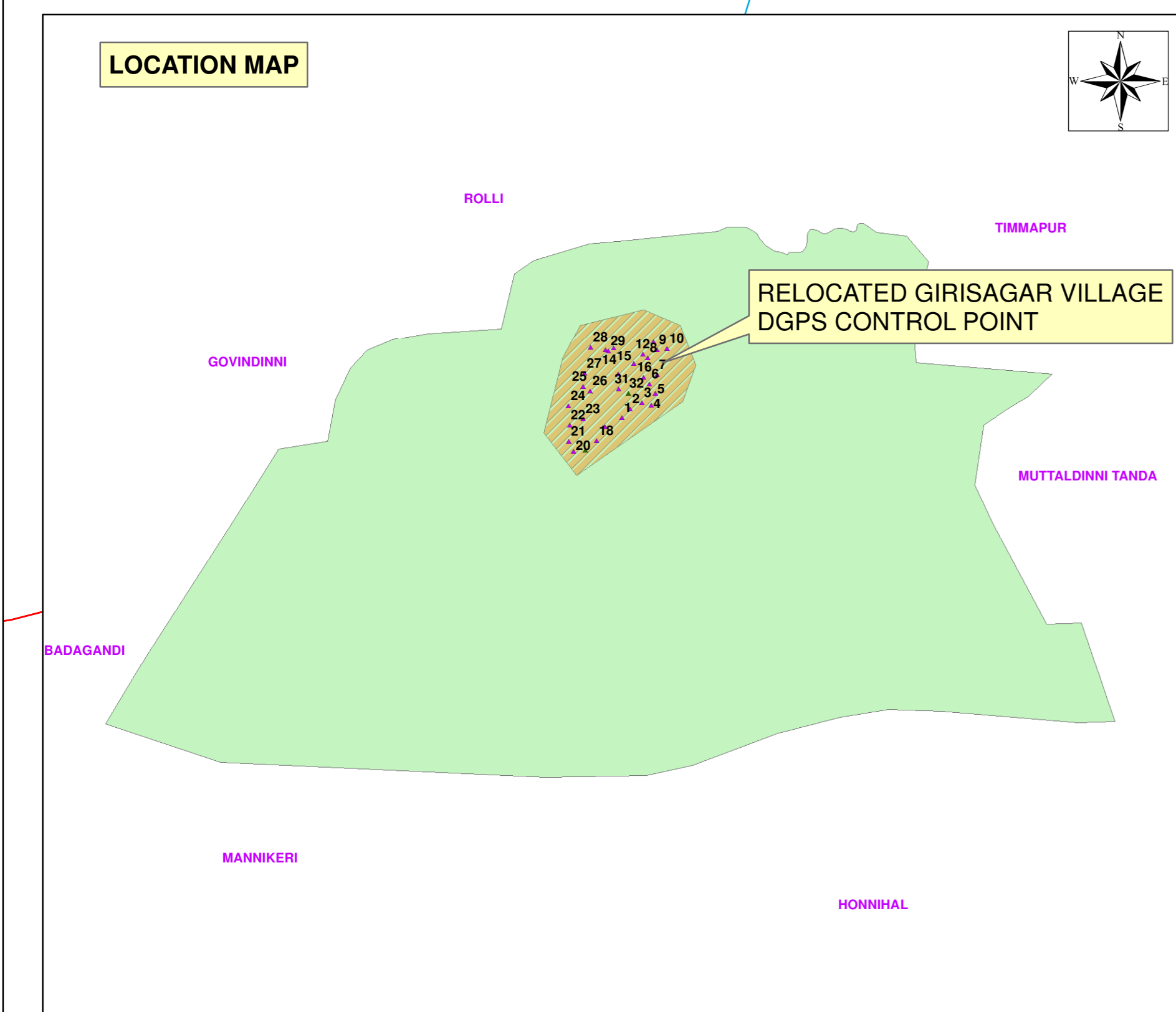
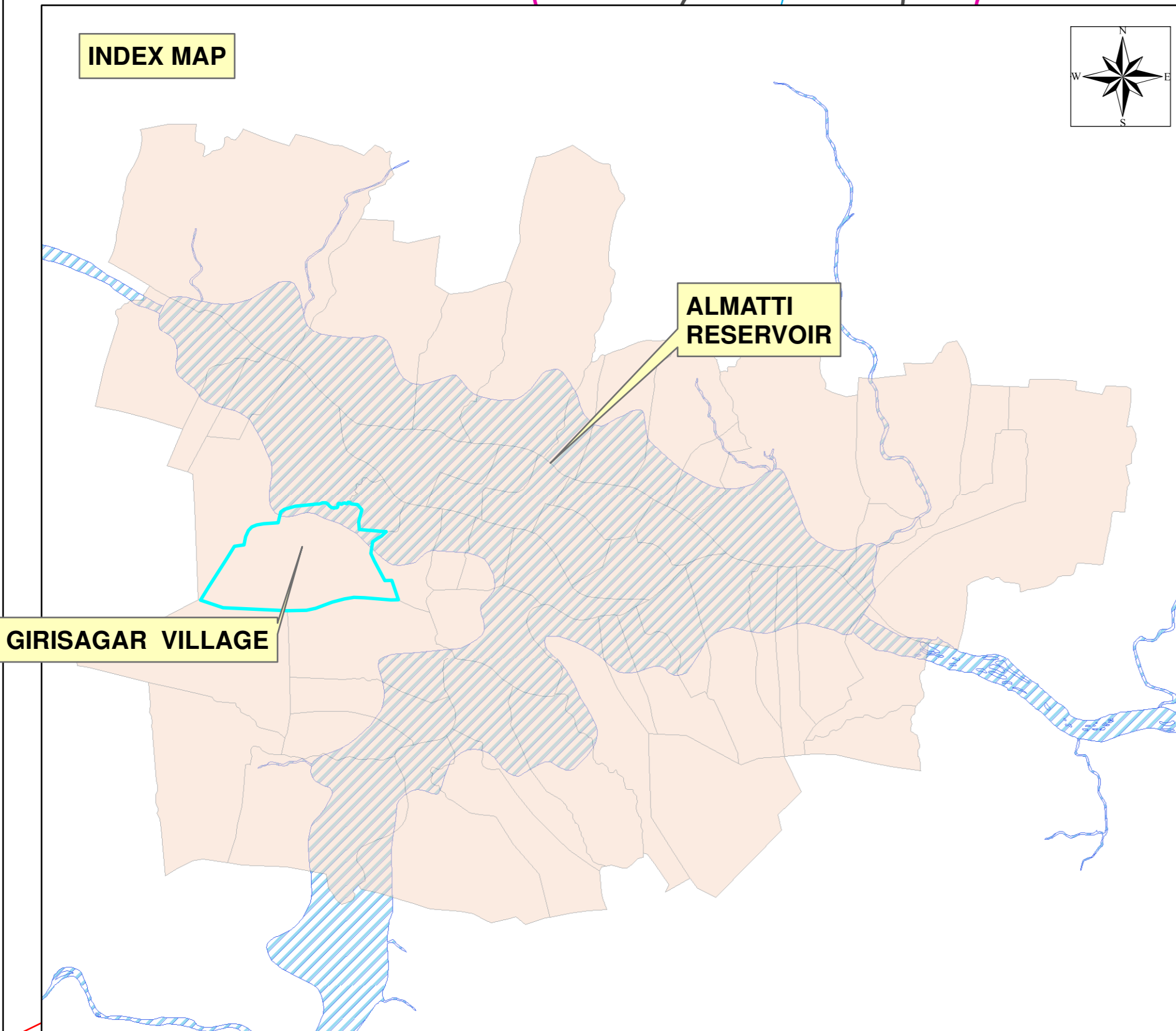


# INDICATIVE MAP SHOWING THE ALMATTI SUBMERGENCE GIRISAGARA VILLAGE FRL CONTOUR

1:7,920



GIRISAGARA VILLAGE DGPS CONTROL POINT						
SL NO	EASTING	NORTHING	LATITUDE	LONGITUDE	ELEVATION(m)	Code
1	575286.934	1808191.081	16°21'13.329"N	75°42'17.676"E	526.773	GS 2 H-HOUSE
2	575340.595	1808248.797	16°21'15.201"N	75°42'19.491"E	530.148	GS 4 HOS-HOSPITAL
3	575419.100	1808291.892	16°21'16.595"N	75°42'22.142"E	527.564	GS 6 WT-WATER TANK
4	575481.655	1808274.178	16°21'16.011"N	75°42'24.249"E	523.865	GS 8 GL-GROUND LEVEL
5	575508.742	1808351.585	16°21'18.527"N	75°42'25.171"E	522.600	GS 10 GL-GROUND LEVEL
6	575469.913	1808415.191	16°21'20.601"N	75°42'23.869"E	528.107	GS 12 T-TEMPLE
7	575520.012	1808476.886	16°21'22.603"N	75°42'25.565"E	522.178	GS 14 GL-GROUND LEVEL
8	575458.204	1808588.589	16°21'26.245"N	75°42'23.495"E	524.219	GS 16 M-MAJID
9	575519.552	1808641.997	16°21'27.977"N	75°42'25.569"E	522.137	GS 18 GL-GROUND LEVEL
10	575587.767	1808649.755	16°21'28.221"N	75°42'27.869"E	521.863	GS 20 GL-GROUND LEVEL
11	575497.017	1808698.280	16°21'29.811"N	75°42'24.816"E	523.325	GS 22 GL-GROUND LEVEL
12	575425.664	1808612.372	16°21'27.023"N	75°42'22.401"E	524.726	GS 24 GL-GROUND LEVEL
13	575230.722	1808656.797	16°21'28.491"N	75°42'15.836"E	526.639	GS 26 H-HOUSE
14	575177.550	1808643.648	16°21'28.069"N	75°42'14.042"E	524.635	GS 28 GL-GROUND LEVEL
15	575365.960	1808550.619	16°21'25.020"N	75°42'20.382"E	527.491	GS 30 S-SCHOOL
16	575429.472	1808458.615	16°21'22.019"N	75°42'22.512"E	525.218	GS CW 32-COMPOUND WALL
17	575173.091	1808131.589	16°21'11.406"N	75°42'13.832"E	532.699	GS 3 RD-ROAD
18	575118.105	1808038.358	16°21'08.378"N	75°42'11.968"E	527.801	GS 5 GL-GROUND LEVEL
19	575043.132	1807973.395	16°21'06.273"N	75°42'09.433"E	532.447	GS 7 WT-WATER TANK
20	574964.180	1807967.191	16°21'06.079"N	75°42'06.772"E	532.754	GS 9 GL-GROUND LEVEL
21	574932.591	1808035.049	16°21'08.291"N	75°42'05.715"E	533.580	GS 11 H-HOUSE
22	574940.420	1808140.651	16°21'11.727"N	75°42'05.991"E	532.969	GS 13 CL-CULVERT
23	575028.188	1808182.530	16°21'13.079"N	75°42'08.954"E	534.073	GS 15 SCH-SCHOOL
24	574929.615	1808270.813	16°21'15.964"N	75°42'05.642"E	528.640	GS 17 GL-GROUND LEVEL
25	575027.535	1808399.147	16°21'20.129"N	75°42'08.957"E	529.215	GS 19 T-TEMPLE
26	575075.784	1808367.214	16°21'19.085"N	75°42'10.579"E	532.179	GS 21 T-TEMPLE
27	575037.819	1808487.066	16°21'22.989"N	75°42'09.314"E	528.413	GS 23 T-TEMPLE
28	575078.809	1808660.523	16°21'28.629"N	75°42'10.715"E	521.284	GS 25 WT-WATER TANK
29	575195.994	1808635.468	16°21'27.801"N	75°42'14.663"E	527.628	GS 27 H-HOUSE
30	575261.829	1808479.914	16°21'22.731"N	75°42'16.864"E	529.749	GS 29 H-HOUSE
31	575264.947	1808381.573	16°21'19.531"N	75°42'16.957"E	529.622	GS 31 H-HOUSE
32	575328.377	1808351.667	16°21'18.550"N	75°42'19.092"E	528.055	GS 1 BASE SCH

- Legend**
- ALMATTI VILLAGES
  - ▲ VIRTUAL STONE 519.6
  - ▲ VIRTUAL STONE 524.256
  - ▲ SECONDARY DGPS CONTROL POINT
  - ▲ TERTIARY DGPS CONTROL POINT
  - ROAD NALA JUNCTION
  - 519.6 m CONTOUR
  - 524.26 m CONTOUR
  - 527 m CONTOUR
  - 530 m CONTOUR
  - STREAM
  - RIVER
  - ROADS
  - STREAM

**KRISHNA BHAYGA JALA NIGAM LIMITED**  
(A GOVERNMENT OF KARNATAKA UNDERTAKING)

FRL SURVEY OF ALMATTI RESERVOIR SUBMERGENCE USING 3D MOBILE LIDAR

ASSISTANT EXECUTIVE ENGINEER KRISHNA BHAYGA JALA NIGAM LIMITED FRL SUB DIVISION NO:1/2, CAMP ALMATTI	EXECUTIVE ENGINEER KRISHNA BHAYGA JALA NIGAM LIMITED DAM DIVISION, ALMATTI
SUPERINTENDING ENGINEER KRISHNA BHAYGA JALA NIGAM LIMITED DAM CIRCLE, ALMATTI	CHIEF ENGINEER KRISHNA BHAYGA JALA NIGAM LIMITED DAM ZONE, ALMATTI

INFCONS CREATIVE SOFTWARE PVT LTD,  
7/1, FIRST FLOOR, 80 FEET ROAD,  
INDIRANAGAR, BANGALORE-38  
PHONE: 080-25290053, 2527381  
FAX: 91-80-25207502  
WEB: www.infccons.com

SCALE: AS INDICATED    DWG NO: 15/2    VILLAGE: GIRISAGARA    CODE: GS