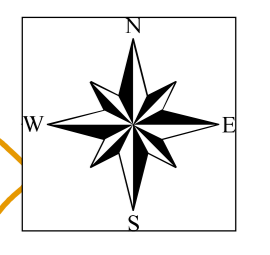
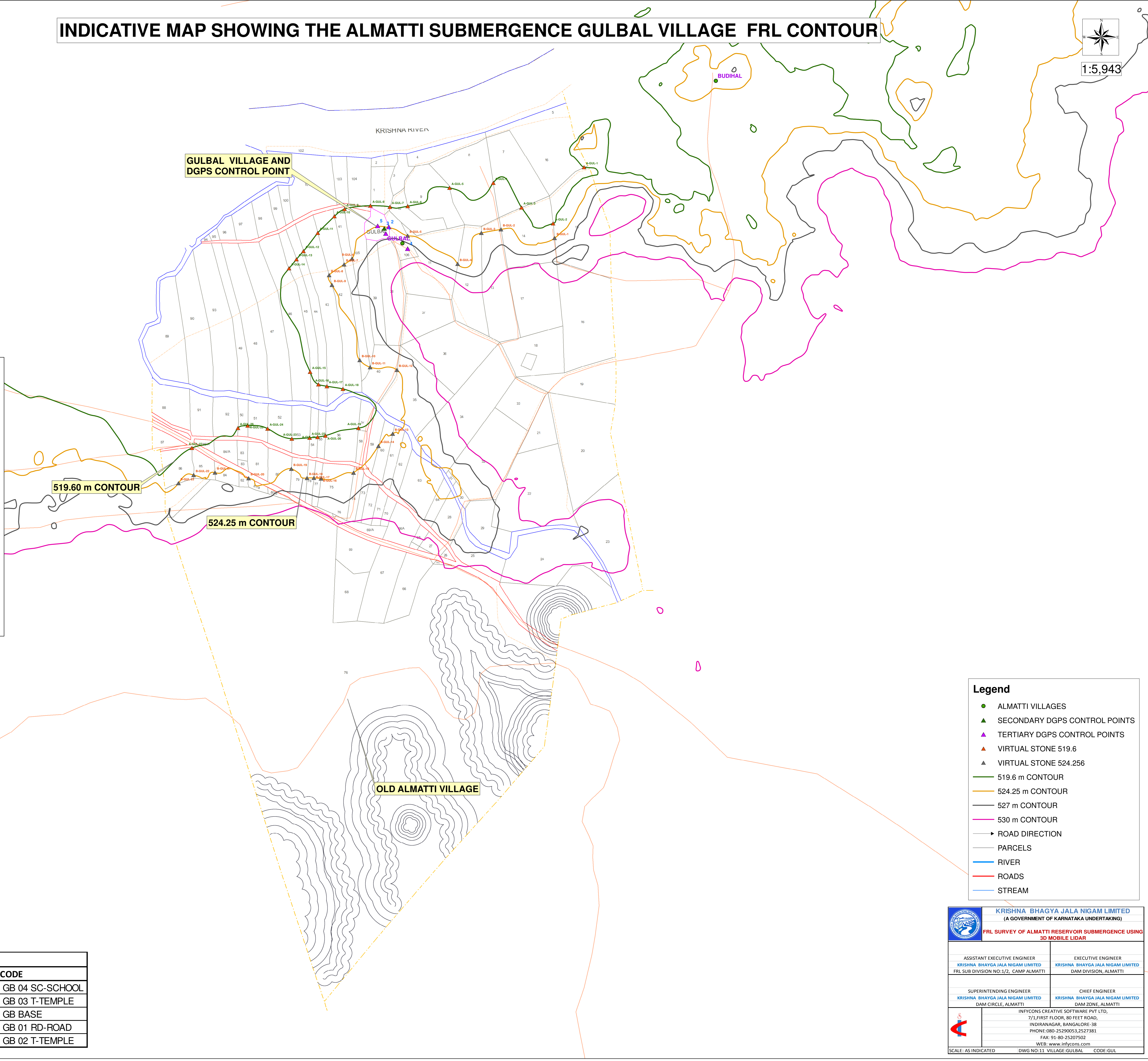
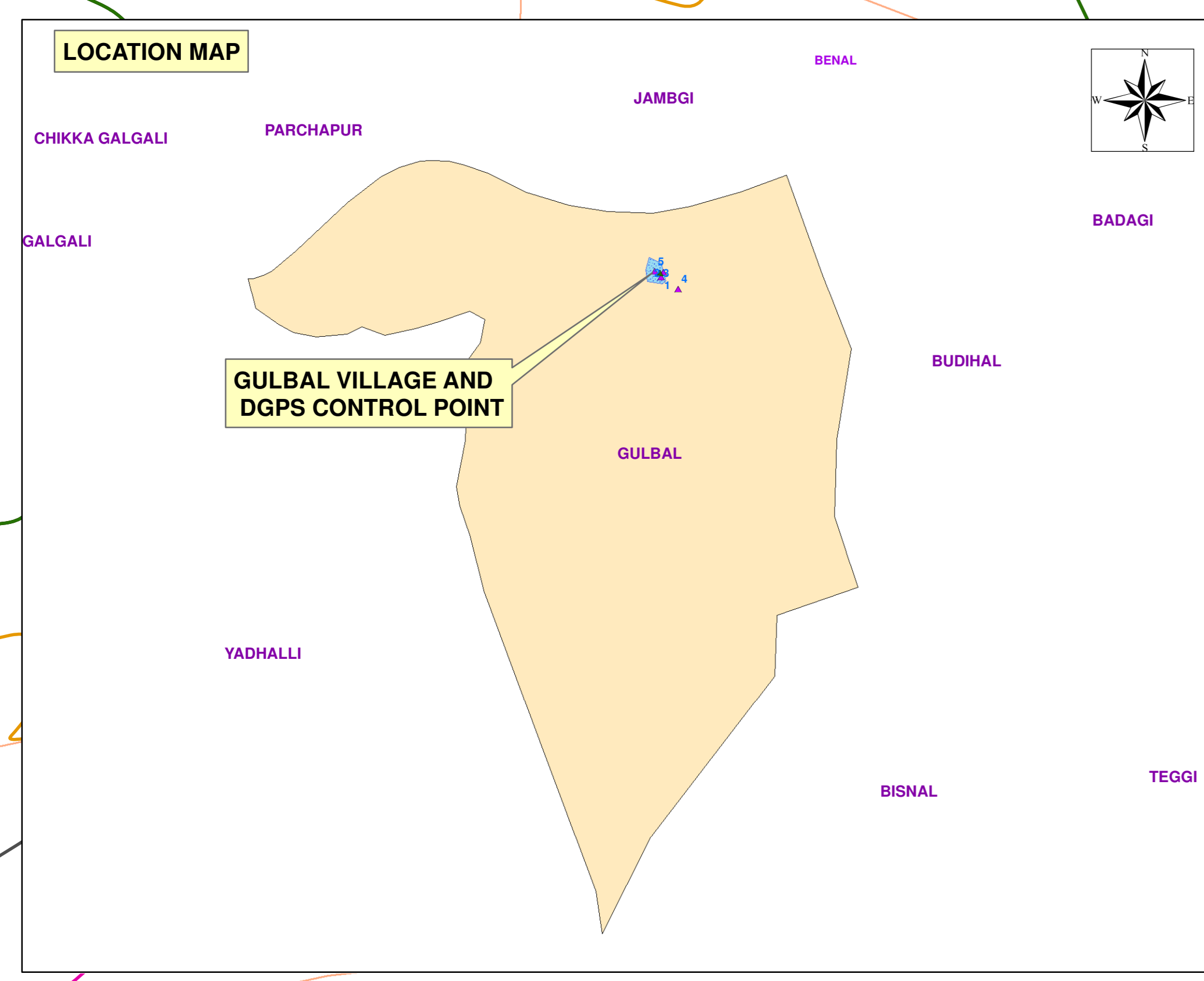
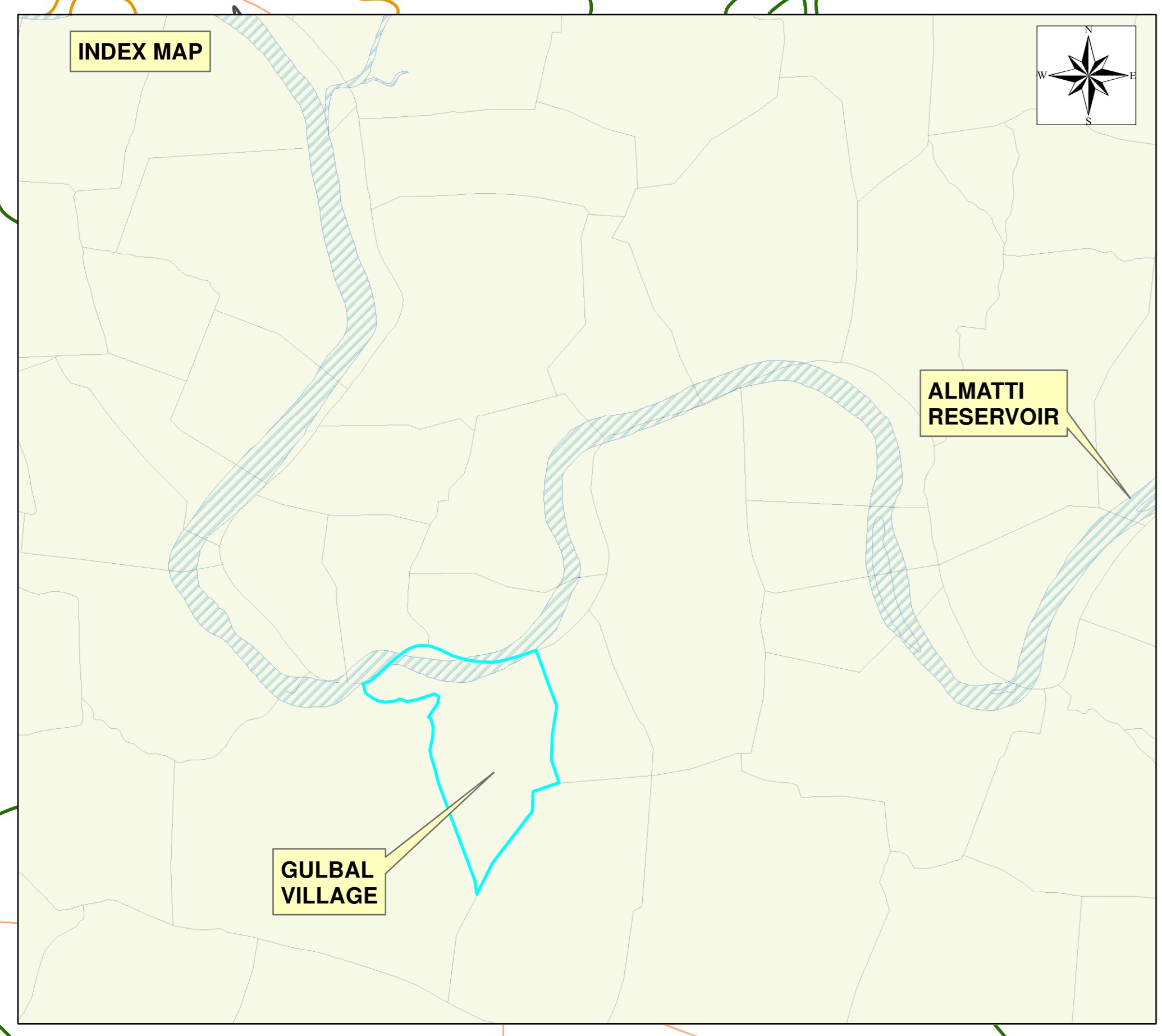


# INDICATIVE MAP SHOWING THE ALMATTI SUBMERGENCE GULBAL VILLAGE FRL CONTOUR



1:5,943



**Legend**

- ALMATTI VILLAGES
- ▲ SECONDARY DGPS CONTROL POINTS
- ▲ TERTIARY DGPS CONTROL POINTS
- ▲ VIRTUAL STONE 519.6
- ▲ VIRTUAL STONE 524.256
- 519.6 m CONTOUR
- 524.25 m CONTOUR
- 527 m CONTOUR
- 530 m CONTOUR
- ROAD DIRECTION
- PARCELS
- RIVER
- ROADS
- STREAM

**GULBAL VILLAGE DGPS CONTROL POINT**

SL NO	LATITUDE	LONGITUDE	EASTING	NORTHING	ELEVATION(m)	CODE
1	16° 24' 41.586"	75° 28' 47.559"	551236.972	1814520.504	527.376	GB 04 SC-SCHOOL
2	16° 24' 42.583"	75° 28' 48.026"	551250.734	1814551.149	527.452	GB 03 T-TEMPLE
3	16° 24' 42.361"	75° 28' 47.332"	551230.162	1814544.275	527.853	GB BASE
4	16° 24' 39.301"	75° 28' 50.952"	551337.749	1814450.501	528.349	GB 01 RD-ROAD
5	16° 24' 42.728"	75° 28' 46.296"	551199.394	1814555.498	527.006	GB 02 T-TEMPLE

**KRISHNA BHAGYA JALA NIGAM LIMITED**  
(A GOVERNMENT OF KARNATAKA UNDERTAKING)

**FRL SURVEY OF ALMATTI RESERVOIR SUBMERGENCE USING 3D MOBILE LIDAR**

ASSISTANT EXECUTIVE ENGINEER KRISHNA BHAGYA JALA NIGAM LIMITED FRL SUB DIVISION NO-1/2, CAMP ALMATTI	EXECUTIVE ENGINEER KRISHNA BHAGYA JALA NIGAM LIMITED DAM DIVISION, ALMATTI
SUPERINTENDING ENGINEER KRISHNA BHAGYA JALA NIGAM LIMITED DAM CIRCLE, ALMATTI	CHIEF ENGINEER KRISHNA BHAGYA JALA NIGAM LIMITED DAM ZONE, ALMATTI

INFYCONS CREATIVE SOFTWARE PVT LTD,  
7/1, FIRST FLOOR, 80 FEET ROAD,  
INDIRANAGAR, BANGALORE-38  
PHONE: 080-25290053, 2527381  
FAX: 91-80-25207502  
WEB: www.infycons.com

SCALE: AS INDICATED      DWG NO: 11 VILLAGE-GULBAL      CODE: GUL