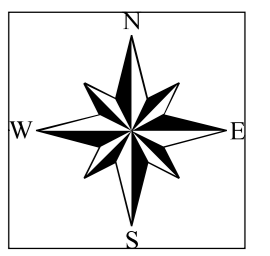
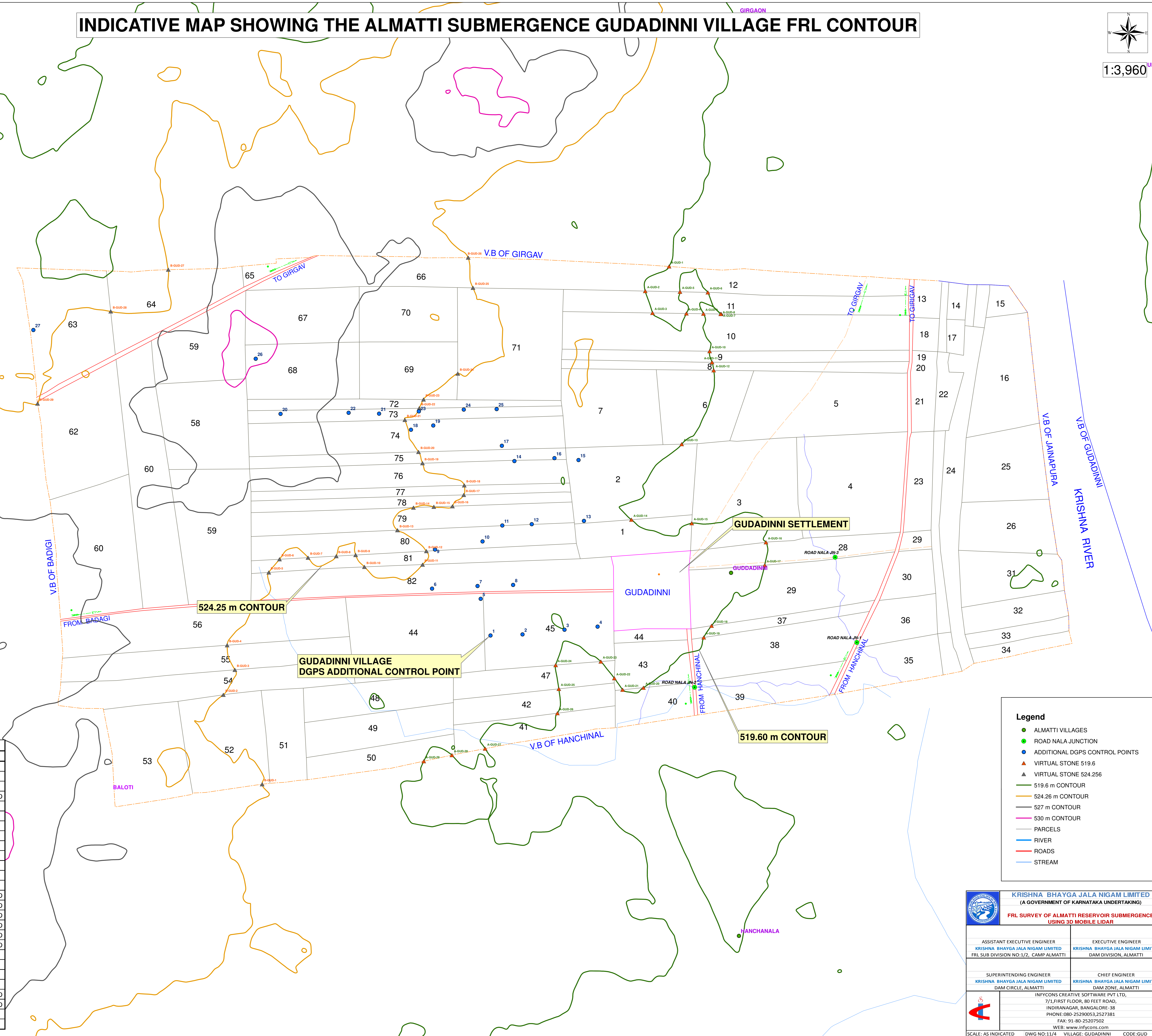
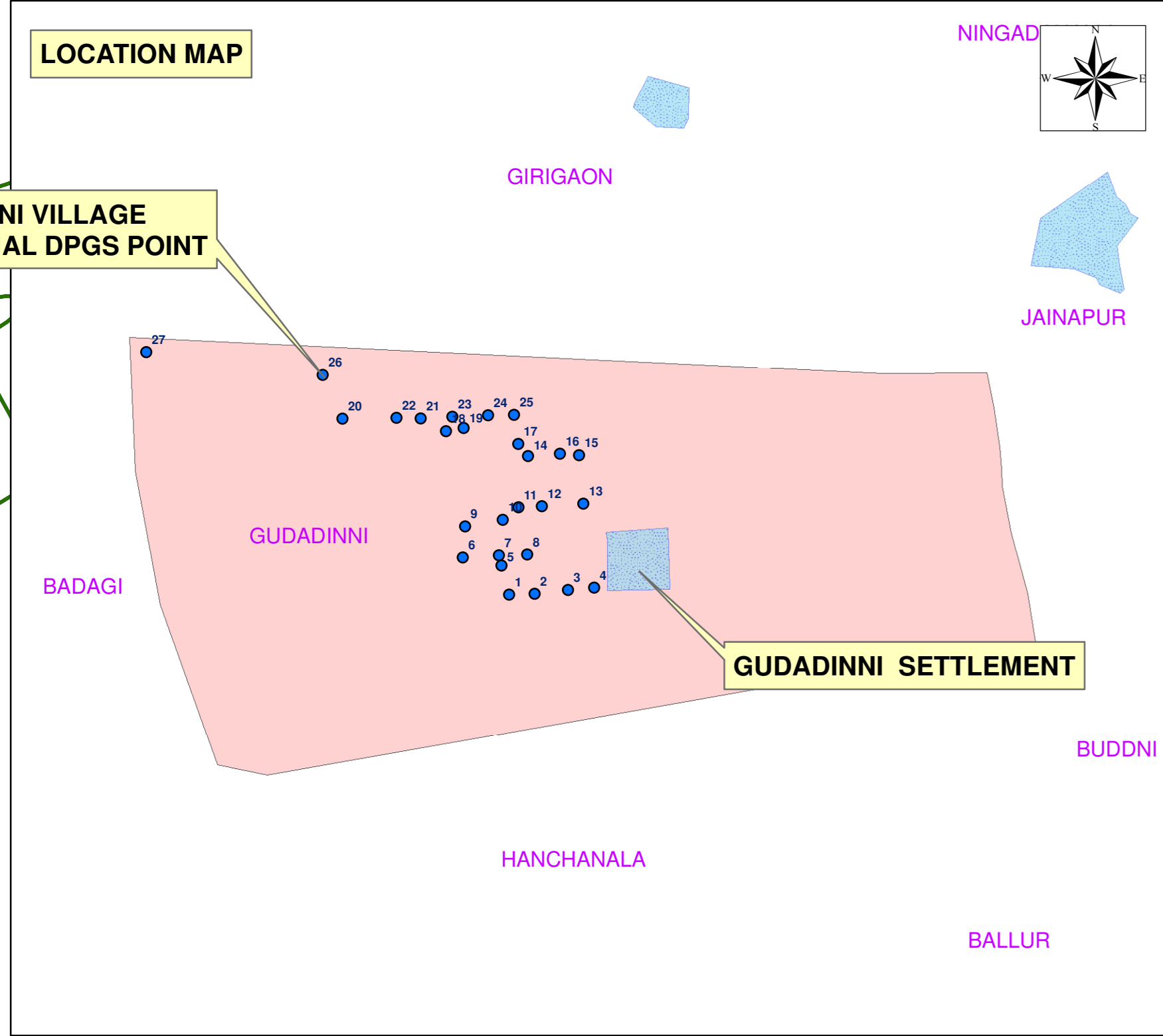
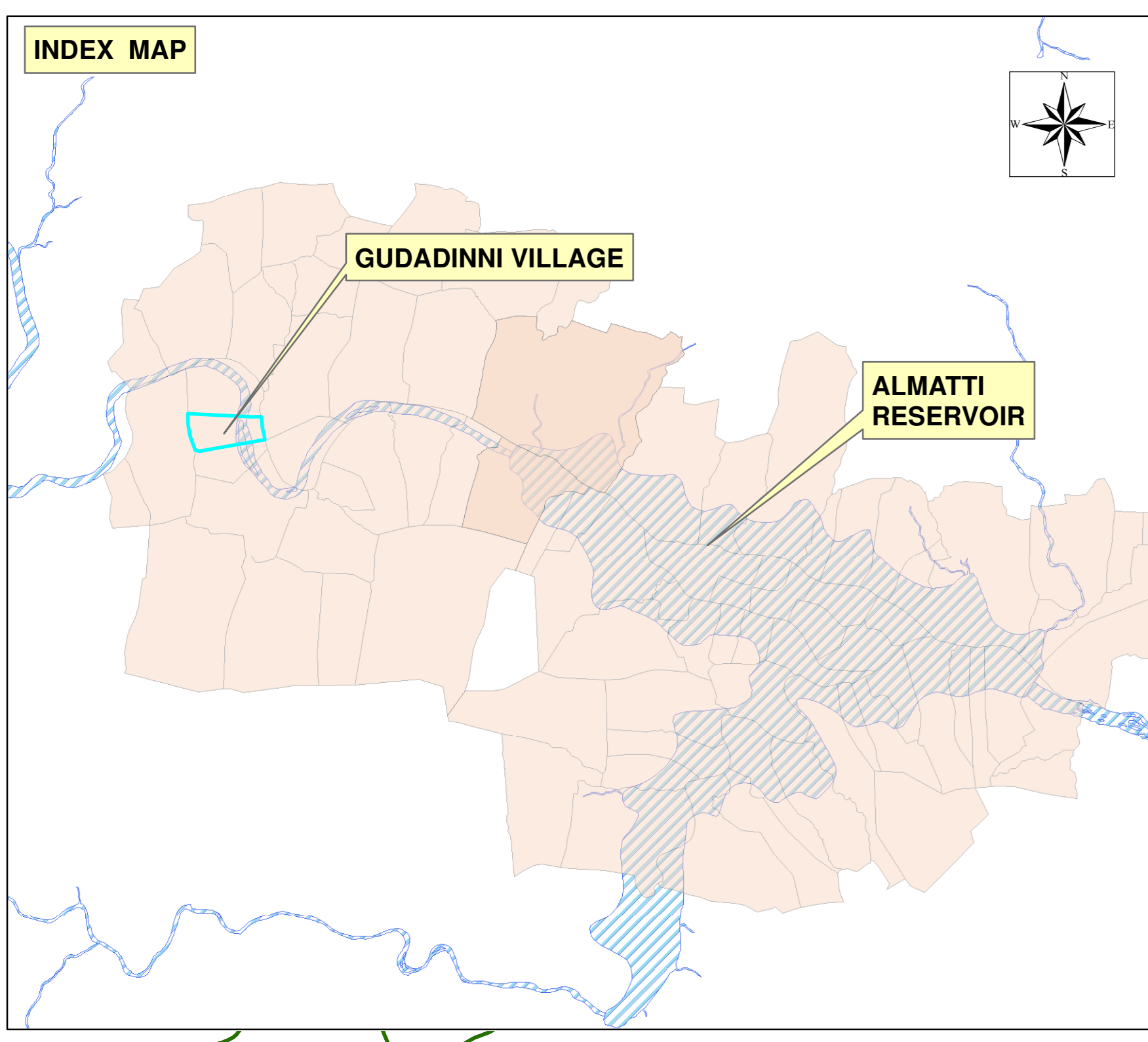


# INDICATIVE MAP SHOWING THE ALMATTI SUBMERGENCE GUDADINNI VILLAGE FRL CONTOUR



1:3,960



GUDADINNI VILLAGE DGPS CONTROL POINTS						
SL NO	EASTING	NORTHING	LATITUDE	LONGITUDE	ELEVATION(m)	CODE
1	557287.631	1816876.171	16°25'57.753"N	75°32'11.775"E	521.517	AL 575
2	557386.376	1816879.495	16°25'57.853"N	75°32'15.105"E	521.109	AL 574
3	557515.973	1816894.016	16°25'58.314"N	75°32'19.476"E	519.639	AL 573
4	557617.981	1816903.581	16°25'58.617"N	75°32'22.916"E	522.752	AL 572 RD-ROAD
5	557257.297	1816989.351	16°26'1.439"N	75°32'10.762"E	522.307	AL 576
6	557107.244	1817020.828	16°26'2.476"N	75°32'5.705"E	523.221	AL 579
7	557247.524	1817028.936	16°26'2.728"N	75°32'10.436"E	523.491	AL 578
8	557357.298	1817032.230	16°26'2.826"N	75°32'14.138"E	521.567	AL 577
9	557116.312	1817141.392	16°26'6.399"N	75°32'6.021"E	523.959	AL 580
10	557262.923	1817166.502	16°26'7.204"N	75°32'10.967"E	523.301	AL 581
11	557323.984	1817215.596	16°26'8.796"N	75°32'13.031"E	523.053	AL 582
12	557414.876	1817219.703	16°26'8.922"N	75°32'16.096"E	522.491	AL 583
13	557576.002	1817229.945	16°26'9.241"N	75°32'21.53"E	520.903	AL 584
14	557361.269	1817414.447	16°26'15.264"N	75°32'14.306"E	521.645	AL 587 RD-ROAD
15	557559.072	1817417.698	16°26'15.353"N	75°32'20.976"E	522.814	AL 585 RD-ROAD
16	557484.934	1817423.525	16°26'15.548"N	75°32'18.476"E	520.467	AL 586 RD-ROAD
17	557322.578	1817461.700	16°26'16.805"N	75°32'13.005"E	522.724	AL 588 RD-ROAD
18	557041.970	1817511.173	16°26'18.439"N	75°32'3.547"E	524.179	AL 592 RD-ROAD
19	557110.828	1817524.264	16°26'18.859"N	75°32'5.871"E	523.240	AL 591 RD-ROAD
20	556639.457	1817560.160	16°26'20.068"N	75°31'49.979"E	528.629	A 436
21	556943.529	1817560.780	16°26'20.062"N	75°32'0.232"E	525.311	A 438
22	556849.598	1817563.456	16°26'20.157"N	75°31'57.065"E	526.249	A 437
23	557066.256	1817567.904	16°26'20.283"N	75°32'4.372"E	524.206	A 439
24	557205.114	1817573.435	16°26'20.451"N	75°32'9.054"E	522.844	AL 590 RD-ROAD
25	557306.553	1817574.970	16°26'20.492"N	75°32'12.475"E	523.223	AL 589 RD-ROAD
26	556562.868	1817730.422	16°26'25.615"N	75°31'47.411"E	530.696	A 435
27	555876.488	1817819.067	16°26'28.558"N	75°31'24.274"E	523.283	AL 571

**Legend**

- ALMATTI VILLAGES
- ROAD NALA JUNCTION
- ADDITIONAL DGPS CONTROL POINTS
- ▲ VIRTUAL STONE 519.6
- ▲ VIRTUAL STONE 524.256
- 519.6 m CONTOUR
- 524.26 m CONTOUR
- 527 m CONTOUR
- 530 m CONTOUR
- PARCELS
- RIVER
- ROADS
- STREAM

**KRISHNA BHAYGA JALA NIGAM LIMITED**  
(A GOVERNMENT OF KARNATAKA UNDERTAKING)

**FRL SURVEY OF ALMATTI RESERVOIR SUBMERGENCE USING 3D MOBILE LIDAR**

ASSISTANT EXECUTIVE ENGINEER KRISHNA BHAYGA JALA NIGAM LIMITED FRL SUB DIVISION NO:1/2, CAMP ALMATTI	EXECUTIVE ENGINEER KRISHNA BHAYGA JALA NIGAM LIMITED DAM DIVISION, ALMATTI
SUPERINTENDING ENGINEER KRISHNA BHAYGA JALA NIGAM LIMITED DAM CIRCLE, ALMATTI	CHIEF ENGINEER KRISHNA BHAYGA JALA NIGAM LIMITED DAM ZONE, ALMATTI

INFYCONS CREATIVE SOFTWARE PVT LTD,  
7/1, FIRST FLOOR, 80 FEET ROAD,  
INDIRANAGAR, BANGALORE-38  
PHONE:080-25290053,2527381  
FAX: 91-80-25207502  
WEB: www.infycons.com

SCALE: AS INDICATED    DWG NO:11/4    VILLAGE: GUDADINNI    CODE:GUD