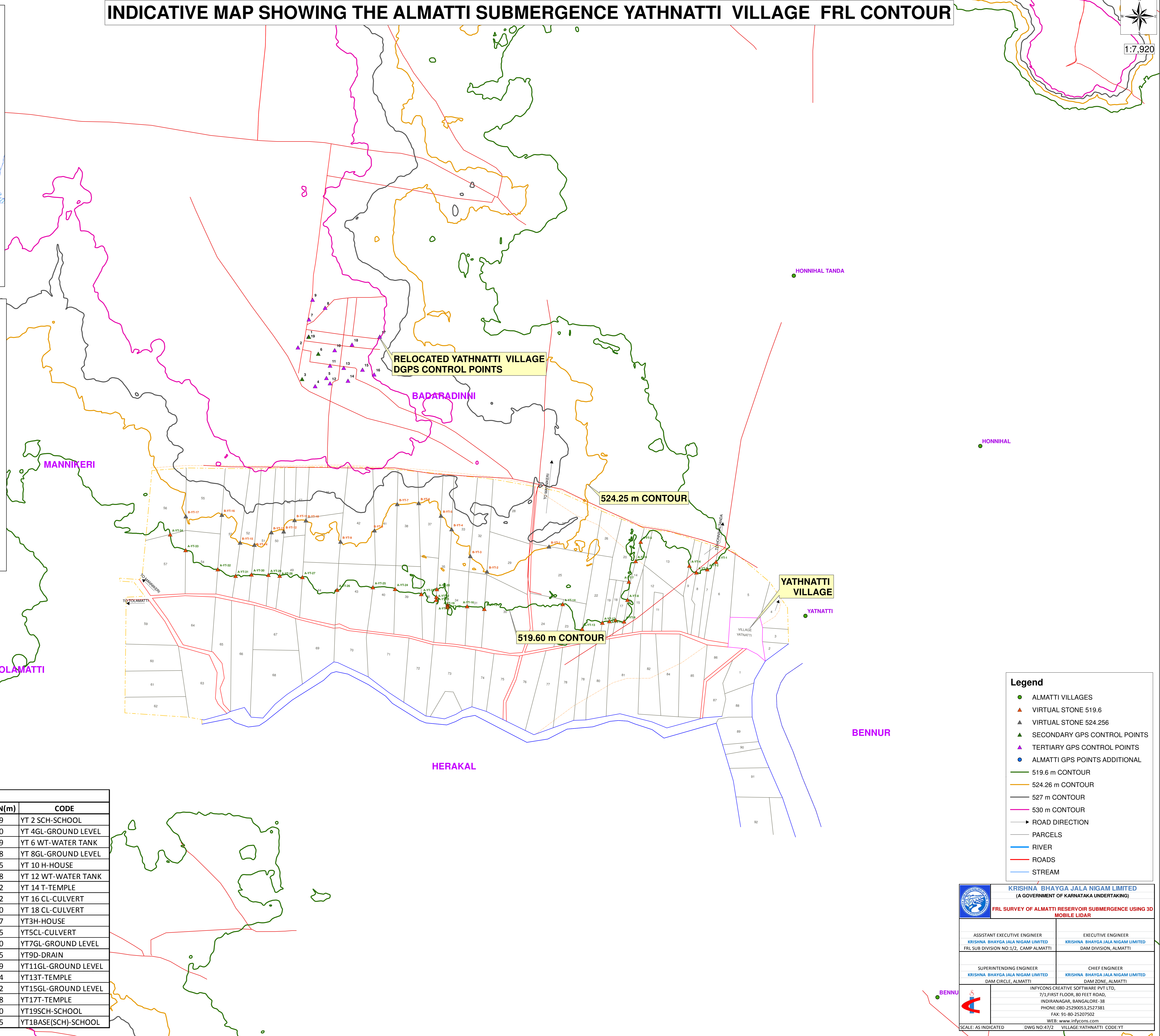
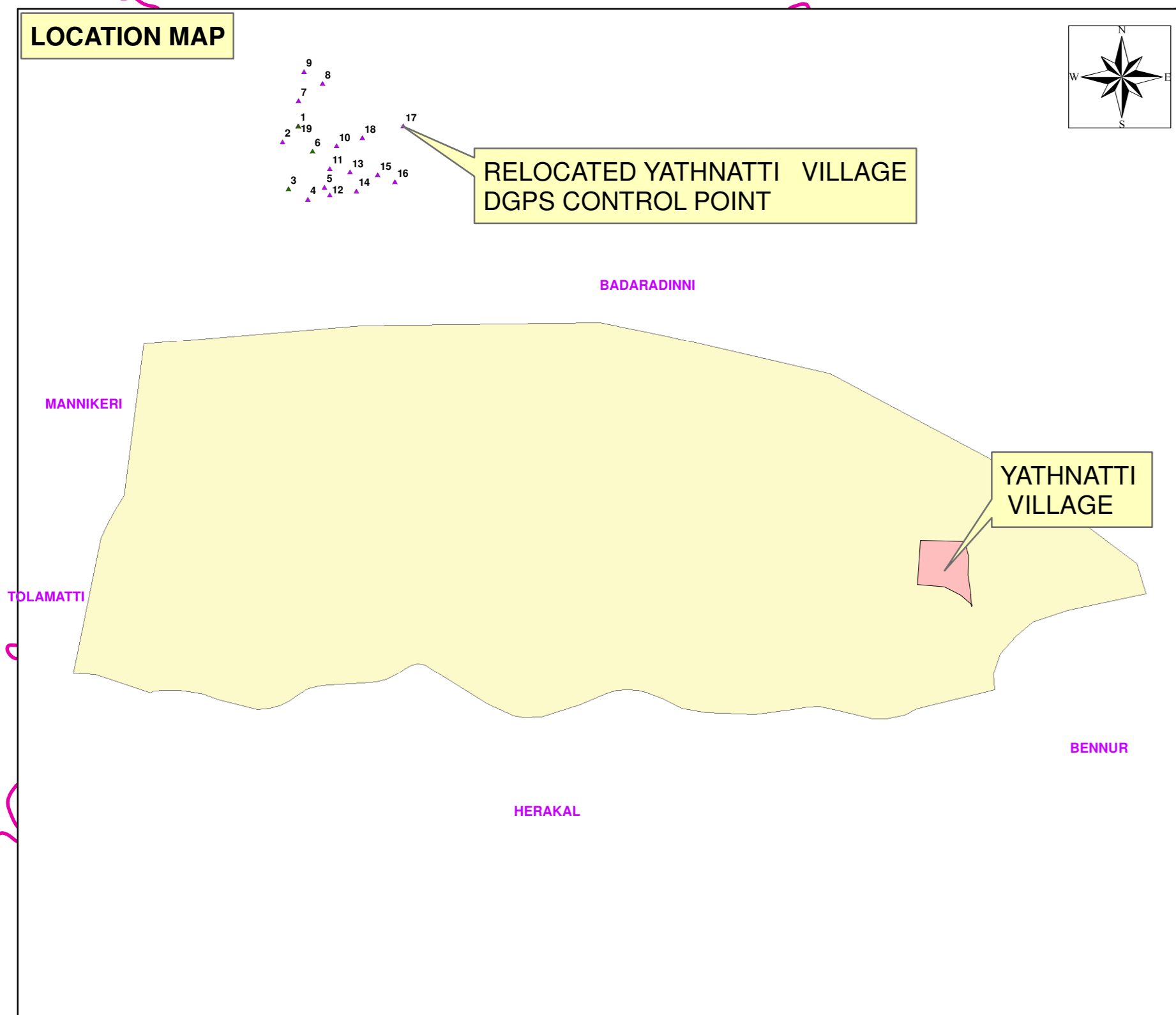
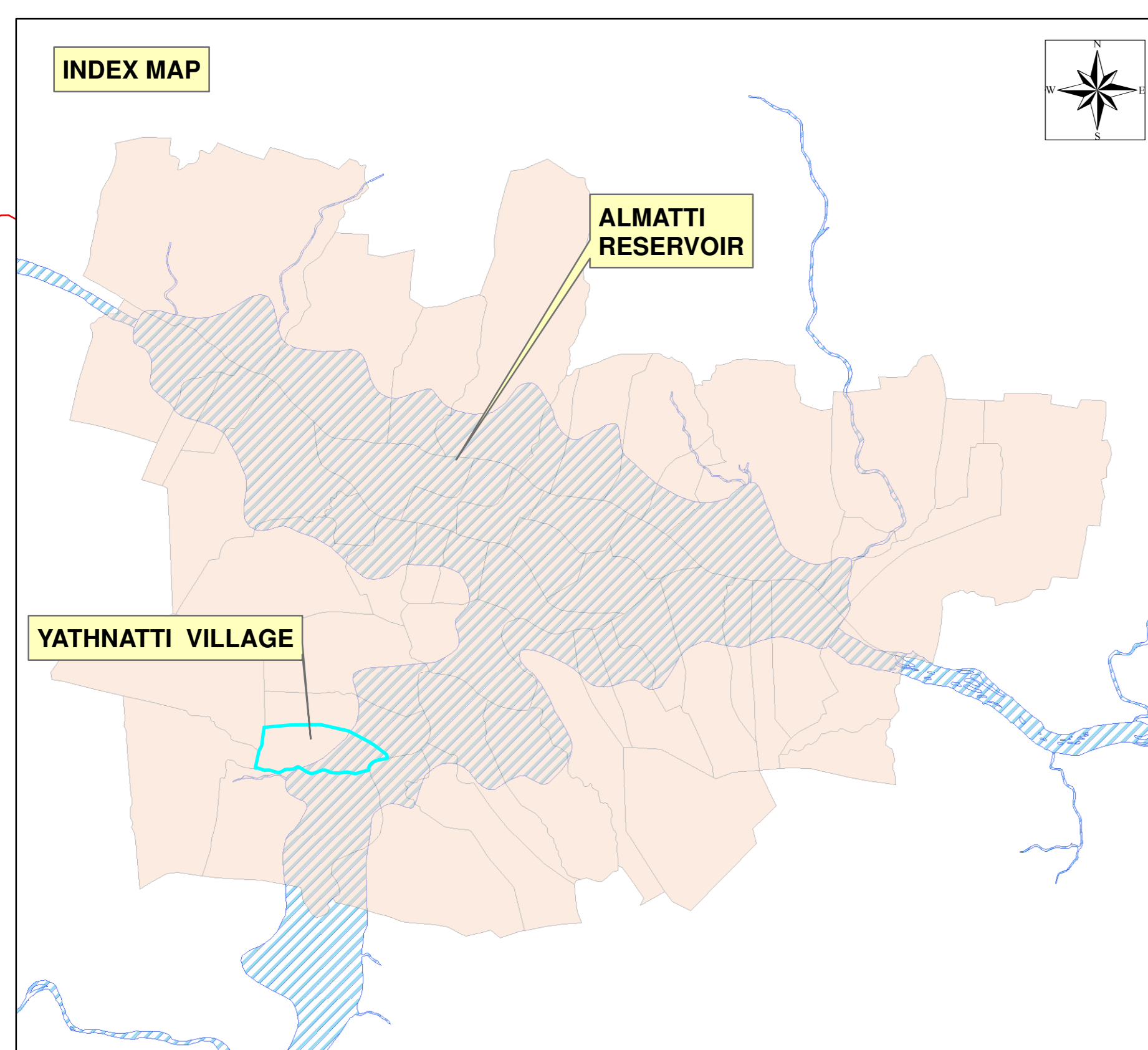


INDICATIVE MAP SHOWING THE ALMATTI SUBMERGENCE YATHNATTI VILLAGE FRL CONTOUR

1:7,920



YATHNATTI VILLAGE DGPS CONTROL POINTS						
SL NO	LATITUDE	LONGITUDE	EASTING	NORTHING	ELEVATION(m)	CODE
1	16°18'31.545"N	75°42'24.922"E	575519.173	1803220.294	535.809	YT 2 SCH-SCHOOL
2	16°18'29.384"N	75°42'22.717"E	575453.957	1803153.711	534.330	YT 4GL-GROUND LEVEL
3	16°18'23.007"N	75°42'23.553"E	575479.436	1802957.819	535.509	YT 6 WT-WATER TANK
4	16°18'21.571"N	75°42'26.265"E	575560.081	1802913.997	534.638	YT 8GL-GROUND LEVEL
5	16°18'23.214"N	75°42'28.612"E	575629.543	1802964.723	534.655	YT 10 H-HOUSE
6	16°18'28.087"N	75°42'26.927"E	575579.054	1803114.279	533.838	YT 12 WT-WATER TANK
7	16°18'34.975"N	75°42'25.014"E	575521.527	1803325.748	535.122	YT 14 T-TEMPLE
8	16°18'37.314"N	75°42'28.390"E	575621.474	1803397.955	533.812	YT 16 CL-CULVERT
9	16°18'38.946"N	75°42'25.790"E	575544.138	1803447.857	535.360	YT 18 CL-CULVERT
10	16°18'28.806"N	75°42'30.352"E	575680.593	1803136.732	532.197	YT3H-HOUSE
11	16°18'25.692"N	75°42'29.378"E	575652.009	1803040.949	533.485	YT5CL-CULVERT
12	16°18'22.137"N	75°42'29.358"E	575651.816	1802931.684	533.280	YT7GL-GROUND LEVEL
13	16°18'25.236"N	75°42'32.222"E	575736.477	1803027.212	532.375	YT9D-DRAIN
14	16°18'22.662"N	75°42'33.095"E	575762.651	1802948.210	532.409	YT11GL-GROUND LEVEL
15	16°18'24.861"N	75°42'36.116"E	575852.076	1803016.086	532.644	YT13T-TEMPLE
16	16°18'23.884"N	75°42'38.527"E	575923.735	1802986.312	530.062	YT15GL-GROUND LEVEL
17	16°18'31.472"N	75°42'39.719"E	575958.298	1803219.616	531.958	YT17T-TEMPLE
18	16°18'29.901"N	75°42'33.956"E	575787.438	1803170.739	534.700	YT19SCH-SCHOOL
19	16°18'31.491"N	75°42'24.987"E	575521.118	1803218.674	535.965	YT1BASE(SCH)-SCHOOL

- Legend**
- ALMATTI VILLAGES
 - ▲ VIRTUAL STONE 519.6
 - ▲ VIRTUAL STONE 524.256
 - ▲ SECONDARY GPS CONTROL POINTS
 - ▲ TERTIARY GPS CONTROL POINTS
 - ALMATTI GPS POINTS ADDITIONAL
 - 519.6 m CONTOUR
 - 524.26 m CONTOUR
 - 527 m CONTOUR
 - 530 m CONTOUR
 - ROAD DIRECTION
 - PARCELS
 - RIVER
 - ROADS
 - STREAM

KRISHNA BHAYGA JALA NIGAM LIMITED
(A GOVERNMENT OF KARNATAKA UNDERTAKING)

FRL SURVEY OF ALMATTI RESERVOIR SUBMERGENCE USING 3D MOBILE LIDAR

ASSISTANT EXECUTIVE ENGINEER KRISHNA BHAYGA JALA NIGAM LIMITED FRL SUB DIVISION NO:3/2, CAMP ALMATTI	EXECUTIVE ENGINEER KRISHNA BHAYGA JALA NIGAM LIMITED DAM DIVISION, ALMATTI
SUPERINTENDING ENGINEER KRISHNA BHAYGA JALA NIGAM LIMITED DAM CIRCLE, ALMATTI	CHIEF ENGINEER KRISHNA BHAYGA JALA NIGAM LIMITED DAM ZONE, ALMATTI

INFYCONS CREATIVE SOFTWARE PVT.LTD.
7/1 FIRST FLOOR, 80 FEET ROAD,
INDIRANAGAR, BANGALORE-56
PHONE: 080-25290053, 2527381
FAX: 91-80-25207502
WEB: www.infycos.com

SCALE: AS INDICATED DWG NO:47/2 VILLAGE:YATHNATTI CODE:YT