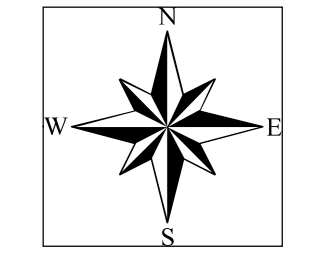
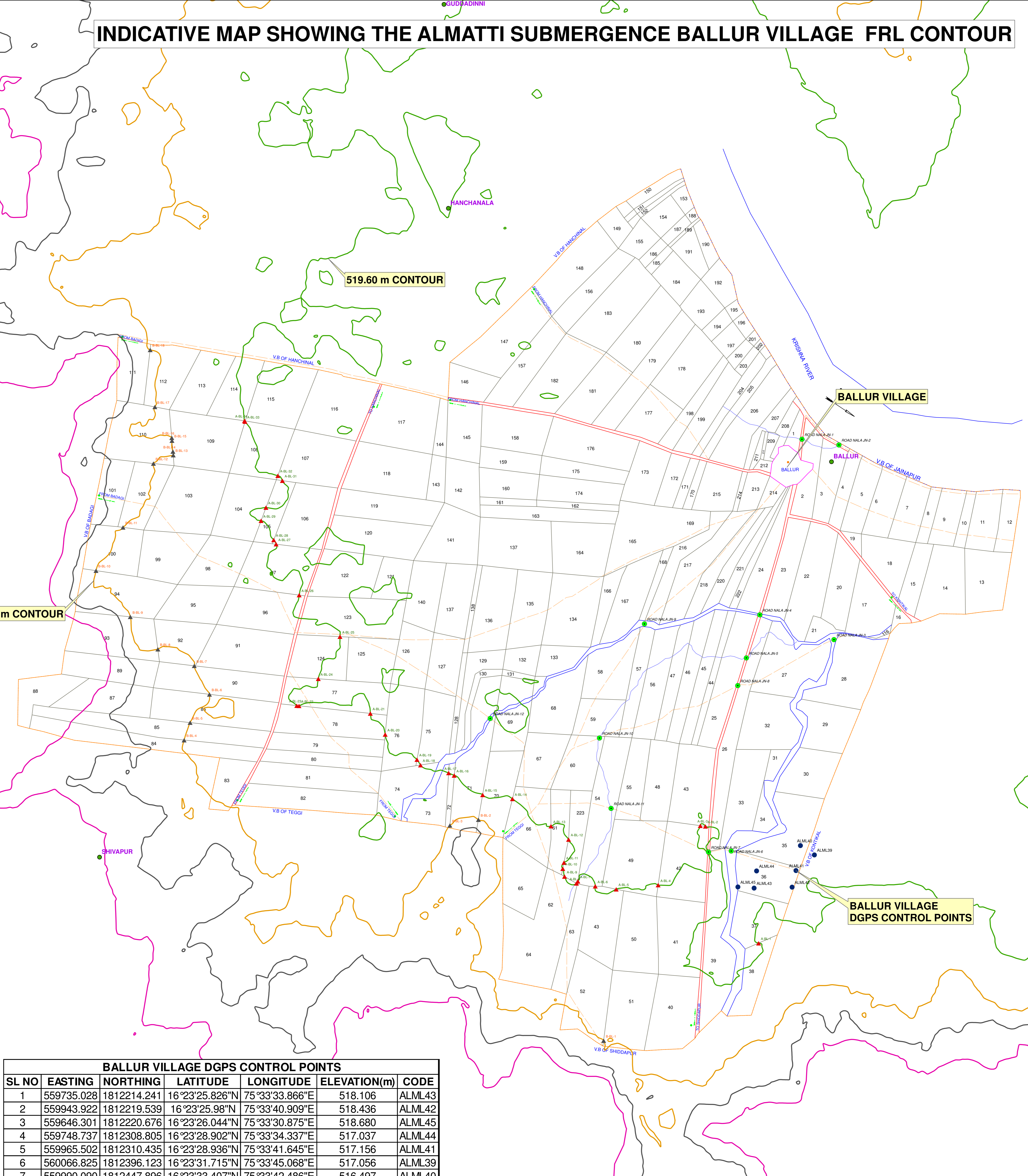
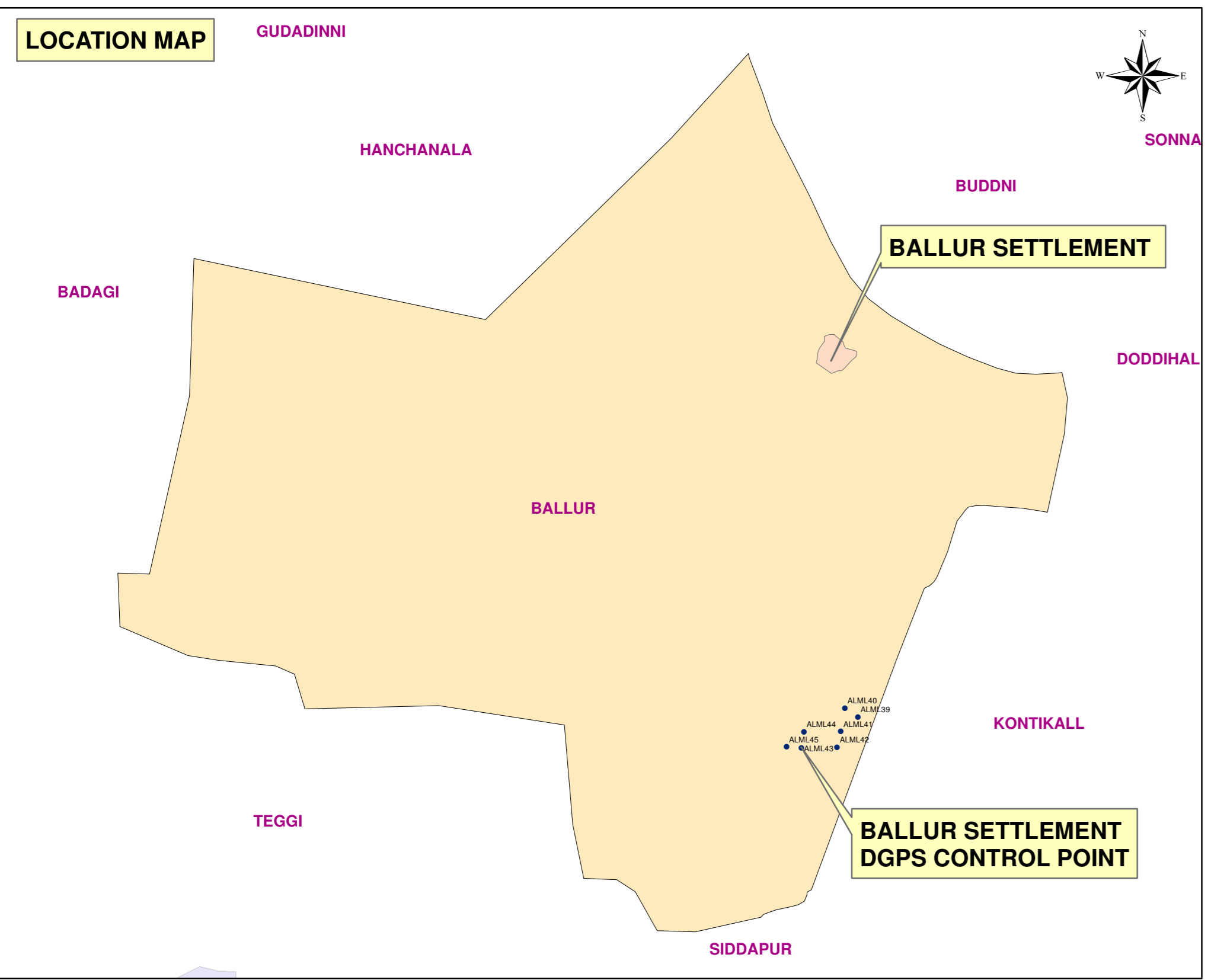
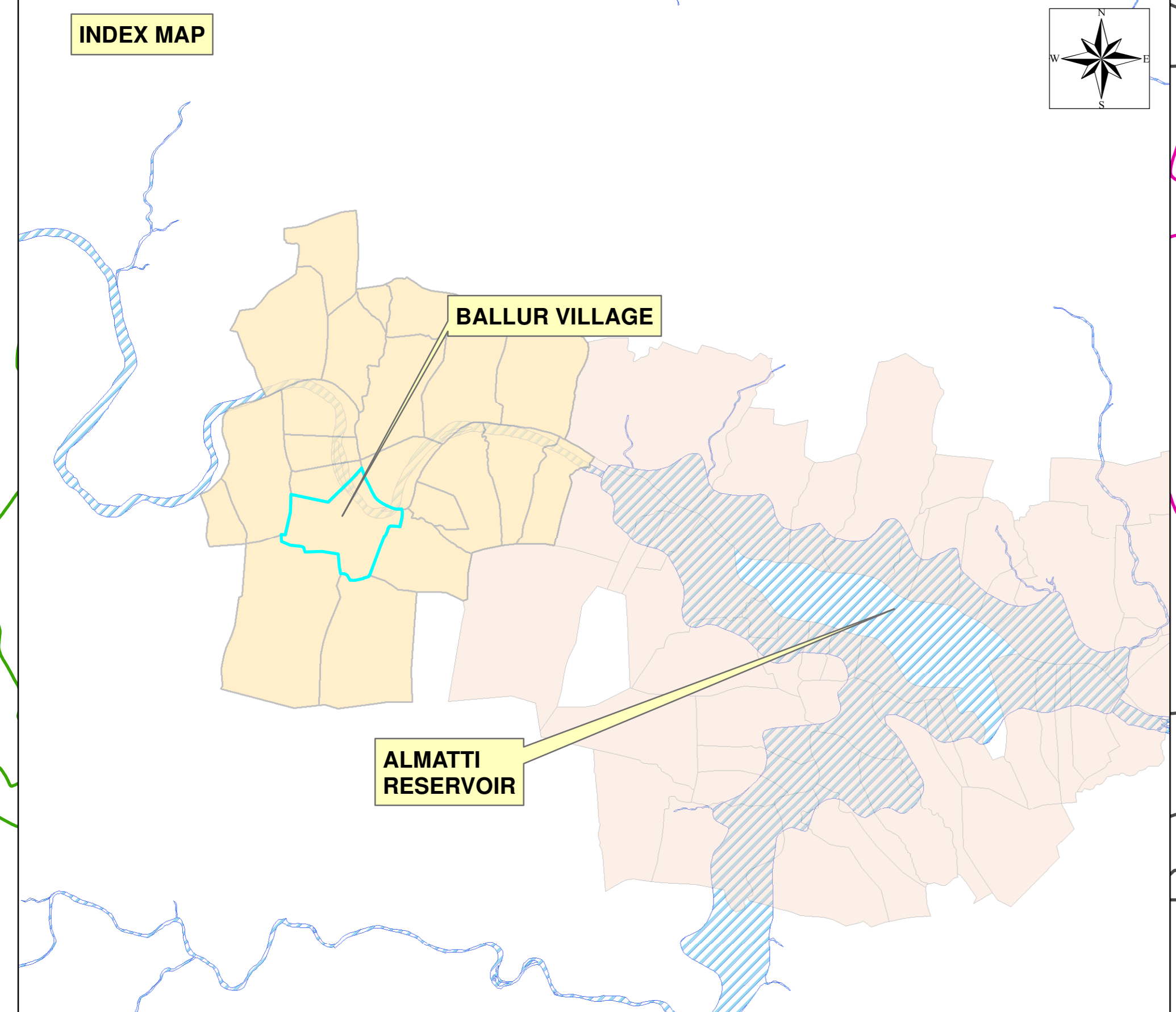


INDICATIVE MAP SHOWING THE ALMATTI SUBMERGENCE BALLUR VILLAGE FRL CONTOUR



1:7,920



LEGEND

- ALMATTI VILLAGES
- ADDITIONAL DGPS CONTROL POINTS
- ROAD NALA JUNCTION
- ▲ VIRTUAL STONE 519.6 M
- ▲ VIRTUAL STONE 524.256 M
- 519.6m CONTOUR
- 524.26m CONTOUR
- 527m CONTOUR
- 530m CONTOUR
- PARCELS
- RIVER
- ROADS
- STREAM

BALLUR VILLAGE DGPS CONTROL POINTS						
SL NO	EASTING	NORTHING	LATITUDE	LONGITUDE	ELEVATION(m)	CODE
1	559735.028	1812214.241	16°23'25.826"N	75°33'33.866"E	518.106	ALML43
2	559943.922	1812219.539	16°23'25.98"N	75°33'40.909"E	518.436	ALML42
3	559646.301	1812220.676	16°23'26.044"N	75°33'30.875"E	518.680	ALML45
4	559748.737	1812308.805	16°23'28.902"N	75°33'34.337"E	517.037	ALML44
5	559965.502	1812310.435	16°23'28.936"N	75°33'41.645"E	517.156	ALML41
6	560066.825	1812396.123	16°23'31.715"N	75°33'45.068"E	517.056	ALML39
7	559990.090	1812447.896	16°23'33.407"N	75°33'42.486"E	516.497	ALML40

KRISHNA BHAYGA JALA NIGAM LIMITED
(A GOVERNMENT OF KARNATAKA UNDERTAKING)

FRL SURVEY OF ALMATTI RESERVOIR SUBMERGENCE USING 3D MOBILE LIDAR

ASSISTANT EXECUTIVE ENGINEER KRISHNA BHAYGA JALA NIGAM LIMITED FRL SUB DIVISION NO:12, CAMP ALMATTI	EXECUTIVE ENGINEER KRISHNA BHAYGA JALA NIGAM LIMITED DAM DIVISION, ALMATTI
SUPERINTENDING ENGINEER KRISHNA BHAYGA JALA NIGAM LIMITED DAM CIRCLE, ALMATTI	CHIEF ENGINEER KRISHNA BHAYGA JALA NIGAM LIMITED DAM ZONE, ALMATTI

INFYCONS CREATIVE SOFTWARE PVT LTD,
7/1, FIRST FLOOR, 80 FEET ROAD,
INDRANAGAR, BANGALORE-38
PHONE: 080-25290553, 2527381
FAX: 91-90-25207502
WEB: www.infycos.com

SCALE: AS INDICATED DWG NO:2/4 VILLAGE:BALLUR CODE:BL