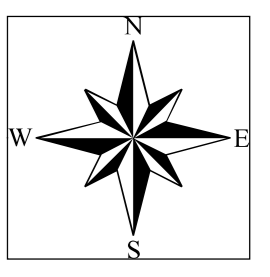
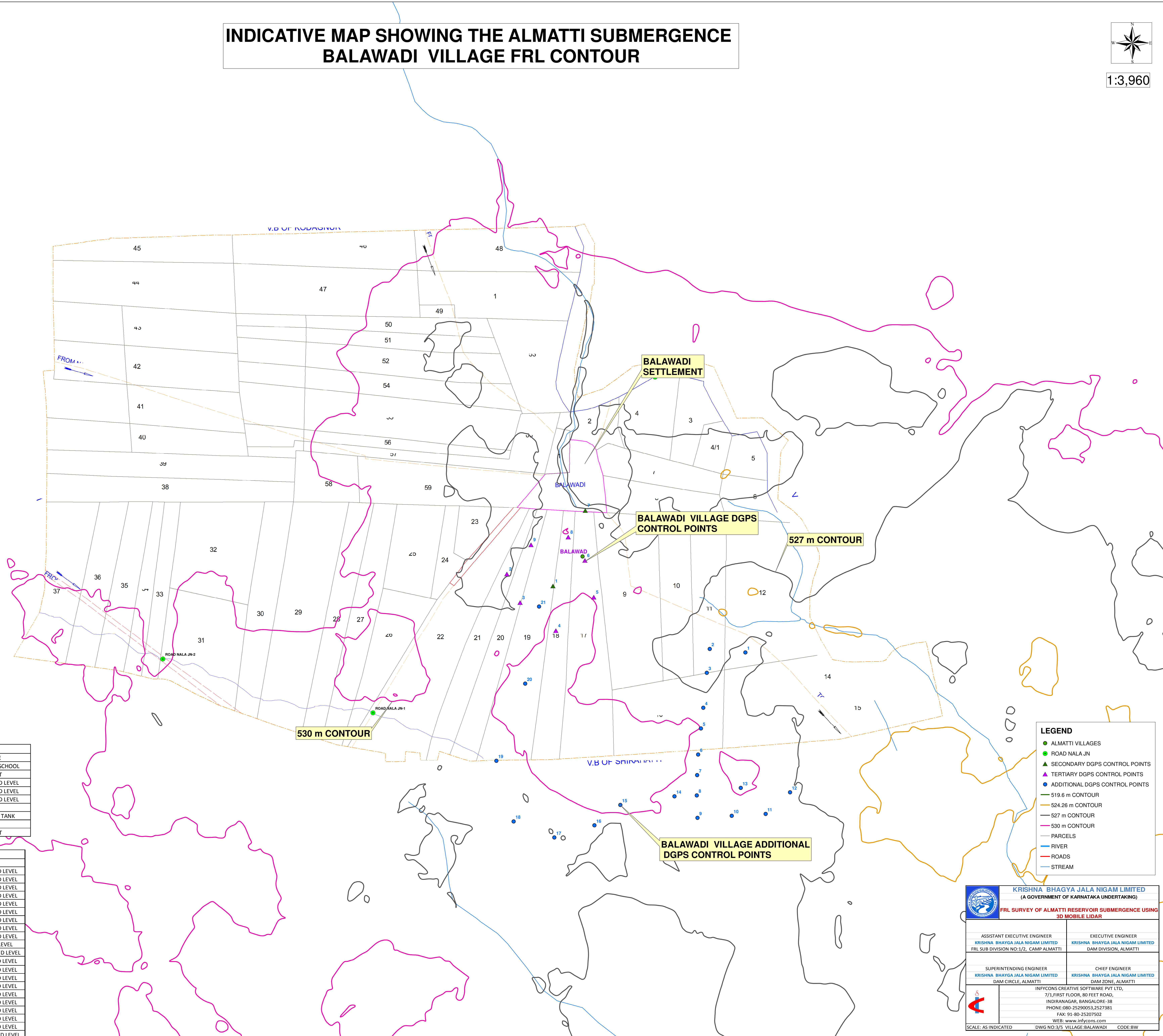
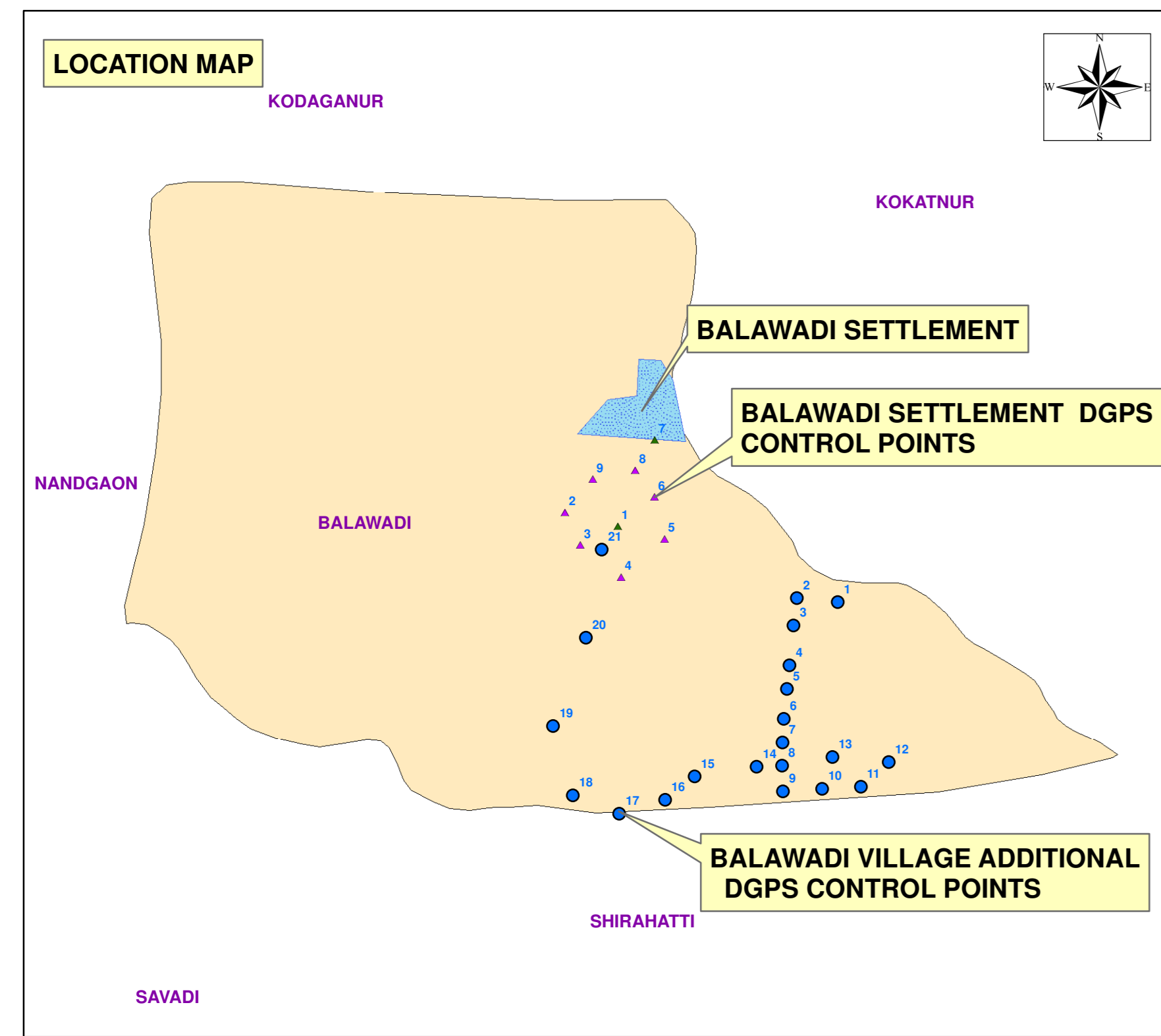


INDICATIVE MAP SHOWING THE ALMATTI SUBMERGENCE BALAWADI VILLAGE FRL CONTOUR



1:3,960



BALWADI SETTLEMENT DGPS CONTROL POINTS						
SL NO.	LATITUDE	LONGITUDE	EASTING	NORTHING	ELEVATION(m)	CODE
1	16°38'36.632"N	75°10'56.927"E	519460.128	1840127.822	531.218	BW1BASE(SCH)-SCHOOL
2	16°38'37.851"N	75°10'52.075"E	519316.359	1840165.179	530.875	BW2CL-CULVERT
3	16°38'34.953"N	75°10'53.468"E	519357.714	1840076.160	527.523	BW3GL-GROUND LEVEL
4	16°38'32.104"N	75°10'57.230"E	519469.230	1839988.700	530.584	BW4GL-GROUND LEVEL
5	16°38'35.492"N	75°11'01.218"E	519587.278	1840092.927	529.877	BW5GL-GROUND LEVEL
6	16°38'39.224"N	75°11'00.297"E	519559.891	1840207.587	528.702	BW6T-TEMPLE
7	16°38'44.294"N	75°11'00.336"E	519560.893	1840363.358	526.621	BW7WT-WATER TANK
8	16°38'41.590"N	75°10'58.536"E	519507.641	1840280.221	531.361	BW8M-MASJID
9	16°38'40.818"N	75°10'54.623"E	519391.757	1840256.405	530.595	BW9CL-CULVERT

BALWADI VILLAGE ADDITIONAL DGPS CONTROL POINTS						
SL NO.	LATITUDE	LONGITUDE	EASTING	NORTHING	ELEVATION(m)	CODE
1	16°38'29.861"N	75°11'17.184"E	520060.389	1839920.340	527.572	BGL 1-GL-GROUND LEVEL
2	16°38'30.219"N	75°11'13.434"E	519949.305	1839931.222	525.880	BGL 2-GL-GROUND LEVEL
3	16°38'27.801"N	75°11'13.118"E	519940.014	1839856.924	525.972	BGL 3-GL-GROUND LEVEL
4	16°38'24.253"N	75°11'12.747"E	519929.111	1839747.897	529.376	BGL 4-GL-GROUND LEVEL
5	16°38'22.154"N	75°11'12.498"E	519921.788	1839683.388	529.884	BGL 5-GL-GROUND LEVEL
6	16°38'19.509"N	75°11'12.203"E	519913.136	1839602.090	528.559	BGL 6-GL-GROUND LEVEL
7	16°38'17.416"N	75°11'12.099"E	519910.117	1839537.770	528.355	BGL 7-GL-GROUND LEVEL
8	16°38'15.357"N	75°11'12.056"E	519908.909	1839474.504	527.877	BGL 8-GL-GROUND LEVEL
9	16°38'13.080"N	75°11'12.128"E	519911.103	1839404.533	527.783	BGL 9-GL-GROUND LEVEL
10	16°38'13.286"N	75°11'15.731"E	520017.832	1839410.984	528.921	BGL 10-GL-GROUND LEVEL
11	16°38'13.472"N	75°11'19.300"E	520123.551	1839416.787	529.333	BGL 11-GL-GROUND LEVEL
12	16°38'15.662"N	75°11'21.876"E	520199.798	1839484.163	527.475	BW 1-GL-GROUND LEVEL
13	16°38'16.116"N	75°11'16.686"E	520046.037	1839497.948	530.343	BW 2-GL-GROUND LEVEL
14	16°38'15.264"N	75°11'09.706"E	519839.294	1839471.594	528.801	BW 3-GL-GROUND LEVEL
15	16°38'14.397"N	75°11'04.008"E	519670.505	1839444.785	532.066	BW 4-GL-GROUND LEVEL
16	16°38'12.331"N	75°11'01.275"E	519589.607	1839381.238	527.416	BW 5-GL-GROUND LEVEL
17	16°38'11.101"N	75°10'57.054"E	519464.599	1839343.316	527.061	BW 6-GL-GROUND LEVEL
18	16°38'12.733"N	75°10'52.775"E	519337.779	1839393.340	528.828	BW 7-GL-GROUND LEVEL
19	16°38'18.886"N	75°10'50.961"E	519283.896	1839582.361	529.388	BW 8-GL-GROUND LEVEL
20	16°38'26.718"N	75°10'54.005"E	519373.837	1839823.106	531.465	BW 9-GL-GROUND LEVEL
21	16°38'34.541"N	75°10'55.468"E	519416.976	1840063.532	529.542	BW 10-GL-GROUND LEVEL

LEGEND

- ALMATTI VILLAGES
- ▲ ROAD NALA JN
- ▲ SECONDARY DGPS CONTROL POINTS
- ▲ TERTIARY DGPS CONTROL POINTS
- ADDITIONAL DGPS CONTROL POINTS
- 519.26 m CONTOUR
- 524.26 m CONTOUR
- 527 m CONTOUR
- 530 m CONTOUR
- PARCELS
- RIVER
- ROADS
- STREAM

KRISHNA BHAGYA JALA NIGAM LIMITED
(A GOVERNMENT OF KARNATAKA UNDERTAKING)

FRL SURVEY OF ALMATTI RESERVOIR SUBMERGENCE USING 3D MOBILE LIDAR

ASSISTANT EXECUTIVE ENGINEER KRISHNA BHAGYA JALA NIGAM LIMITED FRL SUB DIVISION NO:3/2, CAMP ALMATTI	EXECUTIVE ENGINEER KRISHNA BHAGYA JALA NIGAM LIMITED DAM DIVISION, ALMATTI
SUPERINTENDING ENGINEER KRISHNA BHAGYA JALA NIGAM LIMITED DAM CIRCLE, ALMATTI	CHIEF ENGINEER KRISHNA BHAGYA JALA NIGAM LIMITED DAM ZONE, ALMATTI

INFYCONS CREATIVE SOFTWARE PVT LTD,
7/1, FIRST FLOOR, 80 FEET ROAD,
INDIRANAGAR, BANGALORE-38
PHONE:080-25290053,2527381
FAX: 91-80-25207502
WEB: www.infycons.com

SCALE: AS INDICATED DWG NO:3/5 VILLAGE: BALAWADI CODE: BW