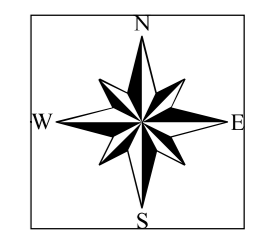
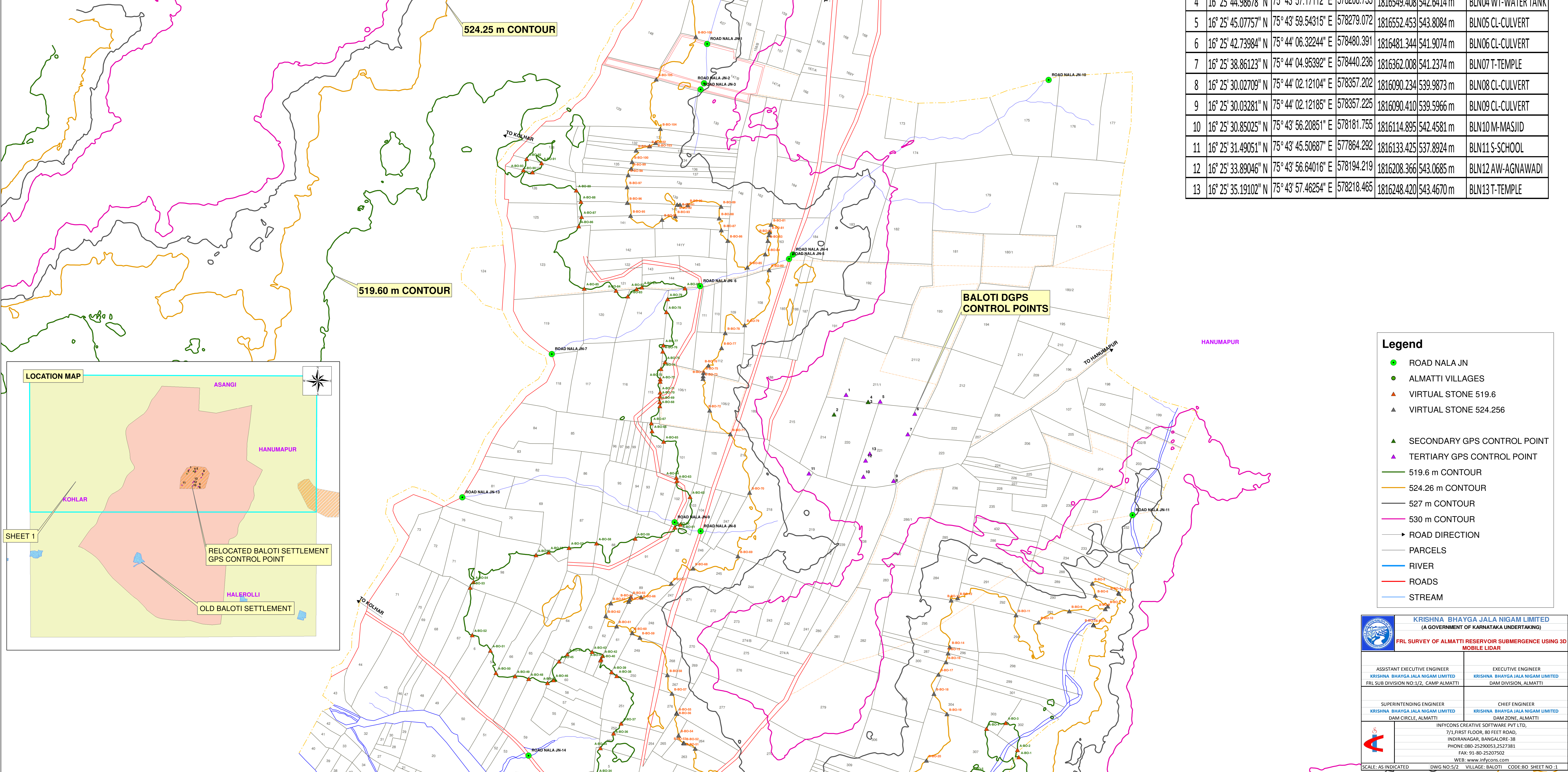
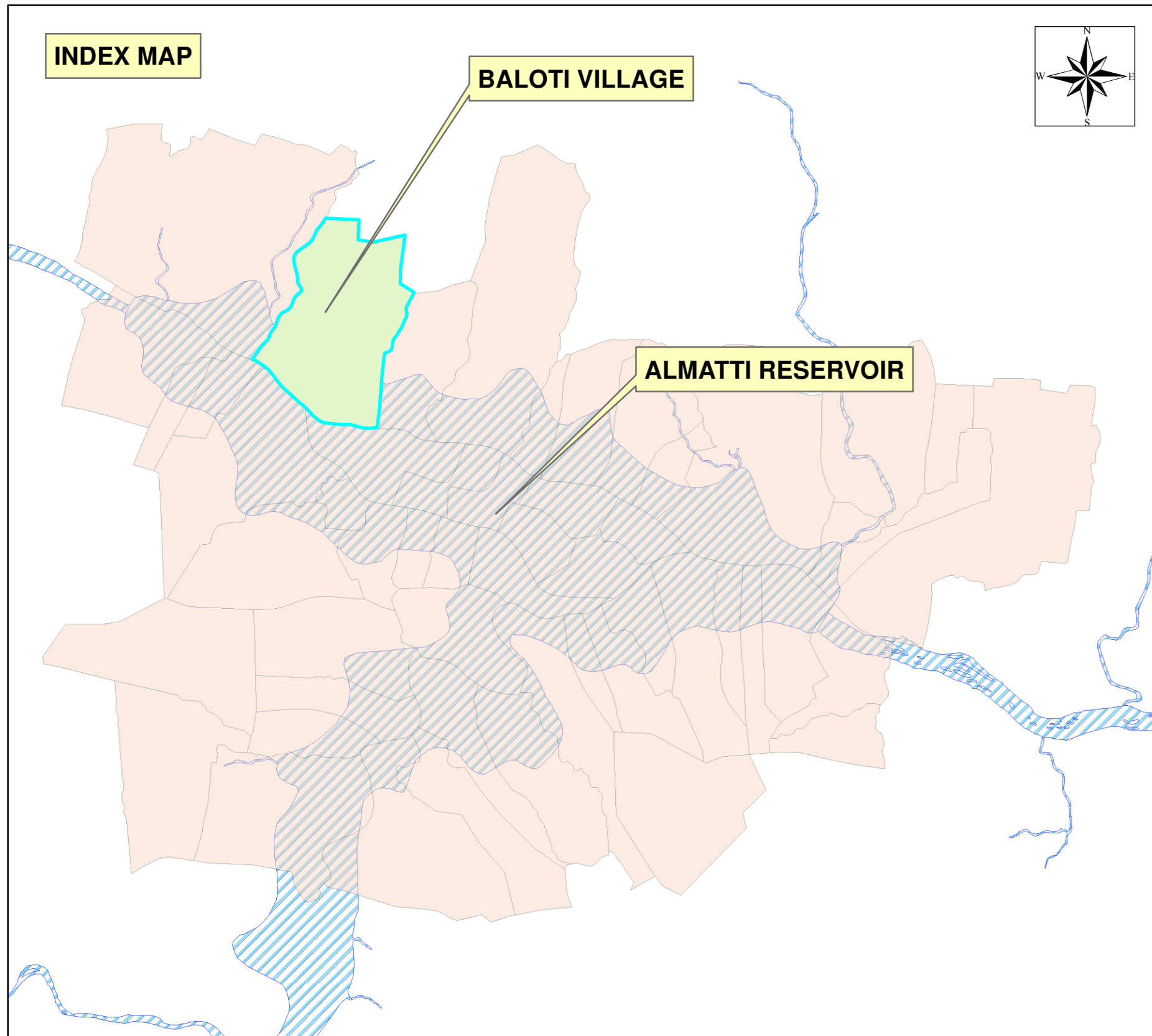


# INDICATIVE MAP SHOWING THE ALMATTI SUBMERGENCE BALOTI VILLAGE FRL CONTOUR

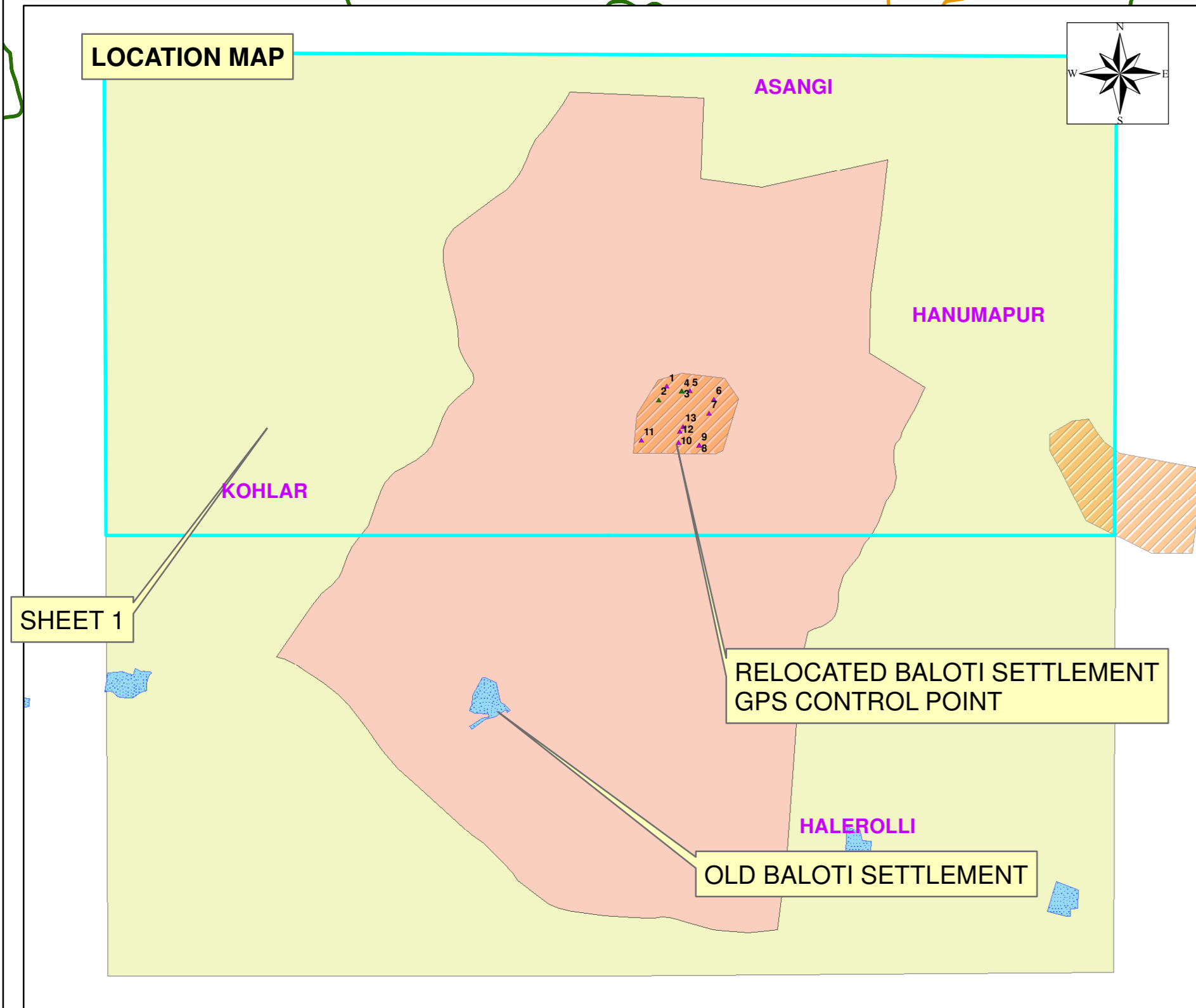


1:7,920

SHEET NO :1



BALOTI VILLAGE GPS CONTROL POINTS						
SLNO	LATITUDE	LONGITUDE	EASTING	NORTHING	ELEVATION(m)	CODE
1	16° 25' 46.36040" N	75° 43' 52.84992" E	578080.424	1816591.156	540.5296 m	BLN01CL-CULVERT
2	16° 25' 42.63782" N	75° 43' 50.47550" E	578010.417	1816476.508	543.6141 m	BLN02BASE S-SCHOOL
3	16° 25' 44.98957" N	75° 43' 57.17261" E	578208.777	1816549.494	542.7534 m	BLN03 WT-WATER TANK
4	16° 25' 44.98678" N	75° 43' 57.17112" E	578208.733	1816549.408	542.6414 m	BLN04 WT-WATER TANK
5	16° 25' 45.07757" N	75° 43' 59.54315" E	578279.072	1816552.453	543.8084 m	BLN05 CL-CULVERT
6	16° 25' 42.73984" N	75° 44' 06.32244" E	578480.391	1816481.344	541.9074 m	BLN06 CL-CULVERT
7	16° 25' 38.86123" N	75° 44' 04.95392" E	578440.236	1816362.008	541.2374 m	BLN07 T-TEMPLE
8	16° 25' 30.02709" N	75° 44' 02.12104" E	578357.202	1816090.234	539.9873 m	BLN08 CL-CULVERT
9	16° 25' 30.03281" N	75° 44' 02.12185" E	578357.225	1816090.410	539.5966 m	BLN09 CL-CULVERT
10	16° 25' 30.85025" N	75° 43' 56.20851" E	578181.755	1816114.895	542.4581 m	BLN10 M-MASJID
11	16° 25' 31.49051" N	75° 43' 45.50687" E	577864.292	1816133.425	537.8924 m	BLN11 S-SCHOOL
12	16° 25' 33.89046" N	75° 43' 56.64016" E	578194.219	1816208.366	543.0685 m	BLN12 AW-AGNAWADI
13	16° 25' 35.19102" N	75° 43' 57.46254" E	578218.465	1816248.420	543.4670 m	BLN13 T-TEMPLE



- Legend**
- ROAD NALA JN
  - ALMATTI VILLAGES
  - ▲ VIRTUAL STONE 519.6
  - ▲ VIRTUAL STONE 524.256
  - ▲ SECONDARY GPS CONTROL POINT
  - ▲ TERTIARY GPS CONTROL POINT
  - 519.6 m CONTOUR
  - 524.26 m CONTOUR
  - 527 m CONTOUR
  - 530 m CONTOUR
  - ROAD DIRECTION
  - ▭ PARCELS
  - RIVER
  - ROADS
  - STREAM

**KRISHNA BHAYGA JALA NIGAM LIMITED**  
(A GOVERNMENT OF KARNATAKA UNDERTAKING)

**FRL SURVEY OF ALMATTI RESERVOIR SUBMERGENCE USING 3D MOBILE LIDAR**

ASSISTANT EXECUTIVE ENGINEER KRISHNA BHAYGA JALA NIGAM LIMITED FRL SUB DIVISION NO-1/2, CAMP ALMATTI	EXECUTIVE ENGINEER KRISHNA BHAYGA JALA NIGAM LIMITED DAM DIVISION, ALMATTI
SUPERINTENDING ENGINEER KRISHNA BHAYGA JALA NIGAM LIMITED DAM CIRCLE, ALMATTI	CHIEF ENGINEER KRISHNA BHAYGA JALA NIGAM LIMITED DAM ZONE, ALMATTI

INFYCONS CREATIVE SOFTWARE PVT LTD,  
7/1, FIRST FLOOR, 80 FEET ROAD,  
INDIANAGAR, BANGALORE - 56  
PHONE: 080-25290053, 2527381  
FAX: 91-80-25207502  
WEB: www.infycos.com

SCALE: AS INDICATED      DWG NO: S/2      VILLAGE: BALOTI      CODE: BO SHEET NO: 1