

(ग) व्यापारिक क्षेत्र:-

क्रमांक	आवासीय क्षेत्र का नाम	वर्ष 2017-2018 के कर्मचारी रेट प्रति वर्ग गज	वर्ष 2018-2019 के कर्मचारी रेट प्रति वर्ग गज
1	नई अनाज मण्डी	15000/-	15000/-
2	अपना बाजार	13000/-	13000/-
3	जानकी बाजार	13000/-	13000/-
4	अरुंधती	9000/-	9000/-

(घ) निम्न भवन की पंजीकरण दर:-

वर्ष 2017-2018 में निम्न भवन रेट (ए)	वर्ष 2018-2019 में निम्न भवन रेट (ए)	वर्ष 2017-2018 में निम्न भवन रेट (बी) श्रेणी	वर्ष 2018-2019 में निम्न भवन रेट (बी) श्रेणी प्रति वर्ग फुट	1000/-
श्रेणी प्रति वर्ग फुट	श्रेणी प्रति वर्ग फुट	प्रति वर्ग फुट	प्रति वर्ग फुट	800/-

नोट- निम्न भवनों के पंजीकरण की दरें निम्न अनुसार दीं गी जो भूमि की लागत से आतिरिक्त होगी।

Joint-Sup-Registrar
Tauru

Sup-Registrar
Tauru

Mewat-Nuh.

DRO
Mewat

S.D.O (c)
Tauru

Distt Collector
Nuh

(2) नगरपालिका सीमाका क्षेत्र में स्थित भूमि दरें
तावड़ नगरपालिका सीमाका क्षेत्र की भूमि की दरें निम्न हैं।

(क) आवासिय क्षेत्र:-

क्रमांक	आवासीय क्षेत्र का नाम	वर्ष 2017-2018 के कलेक्टर रेट प्रति वर्ग गज	वर्ष 2018-2019 के कलेक्टर रेट प्रति वर्ग गज
1	अम्बेडकर नगर	4000/-	4000/-
2	बालपीर कालोनी	4000/-	4000/-
3	विजय नगर	4800/-	4800/-
4	सैनीपुरा	4800/-	4800/-
5	हरीजन कालोनी	6000/-	6000/-
6	पटेल नगर	4500/-	4500/-
7	नीलम विहार	6500/-	6500/-
8	गाँधी नगर	4500/-	4500/-
9	राम नगर	5500/-	5500/-
10	सुभाष मार्केट कालोनी	7000/-	7000/-
11	बैंक कालोनी	4800/-	4800/-
12	धोबी बाग	4800/-	4800/-
13	गौतम नगर	4500/-	4500/-
14	राधे नगर	5500/-	5500/-
15	हाऊसिंग बोर्ड कालोनी	7000/-	7000/-

Joint-Sub-Registrar
Tauru

Sub-Registrar
Tauru

DRO
Mewat

S.D.O (c)
Tauru

Collector
District Collector
Nuh

(ख) नगरपालिका सीमाकस्बा में स्थित भूमि की दरे जो उपरोक्त (क) व (ग) के अन्तर्गत न आती हो:-

क्रमांक	सडक/पहँखू मार्ग का नाम	50 फुट की गहराई तक के कलैक्टर रेट वर्ष 2017-2018 प्रति वर्ग गज	50 फुट की गहराई तक के कलैक्टर रेट वर्ष 2018-2019 प्रति वर्ग गज	50 फुट की गहराई के बाद कलैक्टर रेट वर्ष 2017-2018 प्रति वर्ग गज	50 फुट की गहराई के बाद के कलैक्टर रेट वर्ष 2018-2019 प्रति वर्ग गज
1	तावड़ सोहना रोड पर बस स्टैण्ड के सोहना की ओर बाई पास तक सडक के दोनों तरफ	19000/-	19000/-	7000/-	7000/-
2	तावड़ बस स्टैण्ड से रेवाडी की ओर बाई पास तक सडक के दोनों तरफ	19000/-	19000/-	7000/-	7000/-
3	नूँह रोड पर बस सटैण्ड से बाई पास तक सडक के दोनों तरफ	19000/-	19000/-	7000/-	7000/-
4	बाईपास तौवड़ पर सडक के दोनों तरफ	19000/-	19000/-	7000/-	7000/-
5	तावड़ बस स्टैण्ड से भोगीपुर रोड बाईपास तक सडक के दोनों तरफ	18000/-	18000/-	5000/-	5000/-
6	चन्द्रावती स्कूल से पंचगाँवा, बूराका रोड पर बाईपास तक सडक के दोनों तरफ	17000/-	17000/-	5500/-	5500/-
7	बस स्टैण्ड से पटौदी रोड पर चुन्नी मो० पुर अहीर रोड तक सडक के दोनों तरफ	19000/-	19000/-	7000/-	7000/-
8	चुंगी मो० पुर अहीर से पटौदी रोड पर नगरपालिका सीमा तक सडक के दोनों तरफ	13000/-	13000/-	4500/-	4500/-
9	चुंगी मो० पुर अहीर रोड से राधा कृष्ण मन्दिर सैनीपुरा तक सडक के दोनों तरफ	15000/-	15000/-	6000/-	6000/-
10	कस्बा तौवड़ पुरानी आबादी लाल डोरे के अन्दर	38000/-	38000/-	6000/-	6000/-

Joint-Sub-Registrar
Tauru

Sub-Registrar
Tauru

DRO
Mewat

S.D.O (c)
Tauru

Collector
District Mewat-Nuh.
Nuh

Purposed Collector Rates for the year 2018-2019 (1-10-2018 to 31-03-2019) Tehsil TAURU, Distt- NUN

Rate Notified by District Collector for Registration of Deeds								Purposed Collector Rates for the year 2018-2019 (1-10-2018 to 31-03-2019) Tehsil TAURU, Distt- Mewat								Increases %
Collector Rate for the Year 2018-2019 (01-04-2018 to 30-09-2018)		Along a National Highway		Along a State Highway & a Major District Raod		Any other mettles Raod/Rural Road		Taype of Land		Along a National Highway (K.M.P)		Along a State Highway & a Major District Raod		Any other mettles Raod/Rural Road		
Name of the Village	Up to Depth of 200 Mtrs.	Beyond 200 Mtrs.	Up to a depth of 150 Mtrs	Beyond 150 Mtrs	Up to a depth of 100 Mtrs	Beyond 100 Mtrs.	Rate below 1000 S.Y	Agriculture Land (Rates per acre)	Rate below 1000 S.Y	Up to Depth of 200 Mtrs.	Beyond 200 Mtrs.	Up to a depth of 150 Mtrs	Beyond 150 Mtrs	Up to a depth of 100 Mtrs	Beyond 100 Mtrs.	
81	Syanika	NA	NA	NA	NA	3800000	2000000			NA	NA	NA	NA	3800000	2000000	
		NA	NA	NA	NA	3800000	2000000		Nahari / Chahi/ Barani		NA	NA	NA	NA	3800000	2000000
		NA	NA	NA	NA	3800000	2000000		Banjr Kadim		NA	NA	NA	NA	3800000	2000000
		NA	NA	NA	NA	3800000	2000000		Gair Mumkin		NA	NA	NA	NA	3800000	2000000
		NA	NA	NA	NA	NA	NA		Pahar / Bhiar		NA	NA	NA	NA	NA	NA
							2700	Residential per s.yard	2700							
							3000	Commercial per s.Yard	3000							
82	Milakpur	NA	NA	NA	NA	2200000	2000000			NA	NA	NA	NA	2200000	2000000	
		NA	NA	NA	NA	2200000	2000000		Nahari / Chahi/ Barani		NA	NA	NA	NA	2200000	2000000
		NA	NA	NA	NA	2200000	2000000		Banjr Kadim		NA	NA	NA	NA	2200000	2000000
		NA	NA	NA	NA	2200000	2000000		Gair Mumkin		NA	NA	NA	NA	2200000	2000000
		NA	NA	NA	NA	NA	NA		Pahar / Bhiar		NA	NA	NA	NA	NA	NA
							2700	Residential per s.yard	2700							
							3000	Commercial per s.Yard	3000							

Joint-Sub-Registrar
Tauru

Sub-Registrar
Tauru

DRO
Mewat

S.D.O (c)
Tauru

Collector
Mewat-Nuh.

Purposed Collector Rates for the year 2018-2019 (1-10-2018 to 31-03-2019) Tehsil TAURU, Distt- Mewat

Rate Notified by District Collector for Registration of Deeds		Purposed Collector Rates for the year 2018-2019 (1-10-2018 to 31-03-2019) Tehsil TAURU, Distt- Mewat																				
Collector Rate for the Yr. 2018-2019 (01-04-2018 to 30-09-2018)	Name of the Village	Up to a depth of 200 Mtrs.	Beyon 200 Mtrs.	Up to a depth of 150 Mtrs	Up to a depth of 100 Mtrs	Beyond 100 Mtrs.	Increases %	Any other mettle Raod/Rural Road	Along a State Highway & a Major District Road	Along a National Highway (K.M.P)	Along a National Highway (K.M.P)	Tape of Land	Rate below 1000 S.Y	Beyond 100 Mtrs.	Rate below 1000 S.Y	Up to a depth of 200 Mtrs.	Beyon 200 Mtrs.	Up to a depth of 150 Mtrs	Up to a depth of 100 Mtrs	Beyond 100 Mtrs.		
Rate below 1000 S.Y	Rate below 1000 S.Y	Rate below 1000 S.Y	Rate below 1000 S.Y	Rate below 1000 S.Y																		
Up to a depth of 100 Mtrs	Up to a depth of 100 Mtrs	Up to a depth of 100 Mtrs	Up to a depth of 100 Mtrs	Up to a depth of 100 Mtrs																		
77	Bhajlaka	NA	NA	NA	NA	NA	NA	NA	NA	NA	NA											
		NA	NA	NA	NA	NA	NA	NA	NA	NA	NA											
		NA	NA	NA	NA	NA	NA	NA	NA	NA	NA											
		NA	NA	NA	NA	NA	NA	NA	NA	NA	NA											
78	Chhajjpur	3600000	2000000	2000000	2000000	2000000	2000000	2000000	2200000	2000000	2000000											
		3600000	2000000	2000000	2000000	2000000	2000000	2000000	2200000	2000000	2000000											
		3600000	2000000	2000000	2000000	2000000	2000000	2000000	2200000	2000000	2000000											
		3600000	2000000	2000000	2000000	2000000	2000000	2000000	2200000	2000000	2000000											
		3600000	2000000	2000000	2000000	2000000	2000000	2000000	2200000	2000000	2000000											
79	Mendhia	3600000	2200000	2400000	2400000	2400000	2400000	2400000	2200000	2200000	2200000											
		3600000	2200000	2400000	2400000	2400000	2400000	2400000	2200000	2200000	2200000											
		3600000	2200000	2400000	2400000	2400000	2400000	2400000	2200000	2200000	2200000											
		3600000	2200000	2400000	2400000	2400000	2400000	2400000	2200000	2200000	2200000											
		3600000	2200000	2400000	2400000	2400000	2400000	2400000	2200000	2200000	2200000											
		3600000	2200000	2400000	2400000	2400000	2400000	2400000	2200000	2200000	2200000											
		3600000	2200000	2400000	2400000	2400000	2400000	2400000	2200000	2200000	2200000											
		3600000	2200000	2400000	2400000	2400000	2400000	2400000	2200000	2200000	2200000											
		3600000	2200000	2400000	2400000	2400000	2400000	2400000	2200000	2200000	2200000											
		3600000	2200000	2400000	2400000	2400000	2400000	2400000	2200000	2200000	2200000											
		3600000	2200000	2400000	2400000	2400000	2400000	2400000	2200000	2200000	2200000											
		3600000	2200000	2400000	2400000	2400000	2400000	2400000	2200000	2200000	2200000											
		3600000	2200000	2400000	2400000	2400000	2400000	2400000	2200000	2200000	2200000											
		3600000	2200000	2400000	2400000	2400000	2400000	2400000	2200000	2200000	2200000											
		3600000	2200000	2400000	2400000	2400000	2400000	2400000	2200000	2200000	2200000											
		3600000	2200000	2400000	2400000	2400000	2400000	2400000	2200000	2200000	2200000											
		3600000	2200000	2400000	2400000	2400000	2400000	2400000	2200000	2200000	2200000											
80	Bidhuwas	NA	NA	NA	NA	NA	NA	NA	NA	NA	NA											
		NA	NA	NA	NA	NA	NA	NA	NA	NA	NA											
		NA	NA	NA	NA	NA	NA	NA	NA	NA	NA											
		NA	NA	NA	NA	NA	NA	NA	NA	NA	NA											
		NA	NA	NA	NA	NA	NA	NA	NA	NA	NA											
		NA	NA	NA	NA	NA	NA	NA	NA	NA	NA											
		NA	NA	NA	NA	NA	NA	NA	NA	NA	NA											
		NA	NA	NA	NA	NA	NA	NA	NA	NA	NA											
		NA	NA	NA	NA	NA	NA	NA	NA	NA	NA											
		NA	NA	NA	NA	NA	NA	NA	NA	NA	NA											
		NA	NA	NA	NA	NA	NA	NA	NA	NA	NA											
		NA	NA	NA	NA	NA	NA	NA	NA	NA	NA											
		NA	NA	NA	NA	NA	NA	NA	NA	NA	NA											
		NA	NA	NA	NA	NA	NA	NA	NA	NA	NA											
		NA	NA	NA	NA	NA	NA	NA	NA	NA	NA											
		NA	NA	NA	NA	NA	NA	NA	NA	NA	NA											

Joint-Sup-Registrar

Sub-Registrar

DRO

S.D.O (c)

District Inspector

09-2018)

Purposed Collector Rates for the year 2018-2019 (1-10-2018 to 31-03-2019) Tehsil TAURU ,Distt- Nun

Rate Notified by District Collector for Registration of Deeds								Purposed Collector Rates for the year 2018-2019 (1-10-2018 to 31-03-2019) Tehsil TAURU ,Distt- Mewat								Increases %
Collector Rate for the Year 2018-2019 (01-04-2018 to 30-09-2018)	Along a National Highway		Along a State Highway & a Major District Raod		Any other mettle Raod/Rural Road		Rate below 1000 S.Y	Taype of Land	Rate below 1000 S.Y	Along a National Highway (K.M.P)		Along a State Highway & a Major District Raod		Any other mettle Raod/Rural Road		
Name of the Village	Up to Depth of 200 Mtrs.	Beyon 200 Mtrs.	Up to a depth of 150 Mtrs	Beyond 150 Mtrs	Up to a depth of 100 Mtrs	Beyond 100 Mtrs.		Agriculture Land (Rates per acre)		Up to Depth of 200 Mtrs.	Beyon 200 Mtrs.	Up to a depth of 150 Mtrs	Beyond 150 Mtrs	Up to a depth of 100 Mtrs	Beyond 100 Mtrs.	
73	Uton	NA	NA	NA	NA	4800000	3600000	Nahari / Chahi/ Barani		NA	NA	NA	NA	4800000	3600000	
		NA	NA	NA	NA	4800000	3600000	Banjr Kadim		NA	NA	NA	NA	4800000	3600000	
		NA	NA	NA	NA	4800000	3600000	Gair Mumkin		NA	NA	NA	NA	4800000	3600000	
		NA	NA	NA	NA	NA	NA	Pahar / Bhiar		NA	NA	NA	NA	NA	NA	
								Residential per s.yard	2700							
								Commercial per s.Yard	3000							
74	Rathiwas	NA	NA	NA	NA	5000000	3600000	Nahari / Chahi/ Barani		NA	NA	NA	NA	5000000	3600000	
		NA	NA	NA	NA	5000000	3600000	Banjr Kadim		NA	NA	NA	NA	5000000	3600000	
		NA	NA	NA	NA	5000000	3600000	Gair Mumkin		NA	NA	NA	NA	5000000	3600000	
		NA	NA	NA	NA	NA	1400000	Pahar / Bhiar		NA	NA	NA	NA	NA	1400000	
								Residential per s.yard	2700							
								Commercial per s.Yard	3000							
75	Sehsola	5400000	4200000	5400000	4200000	4200000	4000000	Nahari / Chahi/ Barani		5400000	4200000	5400000	4200000	4200000	4000000	
		5400000	4200000	NA	4200000	4200000	4000000	Banjr Kadim		5400000	4200000	NA	4200000	4200000	4000000	
		5400000	4200000	NA	4200000	4200000	4000000	Gair Mumkin		5400000	4200000	NA	4200000	4200000	4000000	
		NA	NA	NA	NA	NA	1400000	Pahar / Bhiar		NA	NA	NA	NA	NA	1400000	
								Residential per s.yard	2500							
								Commercial per s.Yard	2500							
76	Dhulawat	NA	NA	NA	NA	5200000	4000000	Nahari / Chahi/ Barani		NA	NA	NA	NA	5200000	4000000	
		NA	NA	NA	NA	5200000	4000000	Banjr Kadim		NA	NA	NA	NA	5200000	4000000	
		NA	NA	NA	NA	5200000	4000000	Gair Mumkin		NA	NA	NA	NA	5200000	4000000	
		NA	NA	NA	NA	NA	1100000	Pahar / Bhiar		NA	NA	NA	NA	NA	1100000	
								Residential per s.yard	2500							
								Commercial per s.Yard	2500							

Joint-Sub Registrar
Tauru

Sub-Registrar
Tauru


DRO
Mewat

S.D.O (c)
Tauru

Disputa Collector
Mewat


Purposed Collector Rates for the year 2018-2019 (1-10-2018 to 31-03-2019) Tehsil TAURU ,DIST- NUN

Rate Notified by District Collector for Registration of Deeds								Purposed Collector Rates for the year 2018-2019 (1-10-2018 to 31-03-2019) Tehsil TAURU ,Distt- Mewat								Increases %
Collector Rate for the Year 2018-2019 (01-04-2018 to 30-09-2018)	Along a National Highway		Along a State Highway & a Major District Raod		Any other mettle Raod/Rural Road			Taype of Land		Along a National Highway (K.M.P)		Along a State Highway & a Major District Raod		Any other mettle Raod/Rural Road		
Name of the Village	Up to Depth of 200 Mtrs.	Beyo n 200 Mtrs.	Up to a depth of 150 Mtrs	Beyond 150 Mtrs	Up to a depth of 100 Mtrs	Beyond 100 Mtrs.	Rate below 1000 S.Y	Agriculture Land (Rates per acre)	Rate below 1000 S.Y	Up to Depth of 200 Mtrs.	Beyon 200 Mtrs.	Up to a depth of 150 Mtrs	Beyond 150 Mtrs	Up to a depth of 100 Mtrs	Beyond 100 Mtrs.	
69	Jorasi	NA	NA	NA	NA	7200000	3800000	Nahari / Chahi/ Barani		NA	NA	NA	NA	7200000	3800000	
		NA	NA	NA	NA	7200000	3800000	Banjr Kadim		NA	NA	NA	NA	7200000	3800000	
		NA	NA	NA	NA	7200000	3800000	Gair Mumkin		NA	NA	NA	NA	7200000	3800000	
		NA	NA	NA	NA	NA	NA	Pahar / Bhiar		NA	NA	NA	NA	NA	NA	
							2700	Residential per s.yard	2700							
							3000	Commercial per s.Yard	3000							
70	Fatehpur	NA	NA	7600000	4000000	4200000	4000000	Nahari / Chahi/ Barani		NA	NA	7600000	4000000	4200000	4000000	
		NA	NA	7600000	4000000	4200000	4000000	Banjr Kadim		NA	NA	7600000	4000000	4200000	4000000	
		NA	NA	7600000	4000000	4200000	4000000	Gair Mumkin		NA	NA	7600000	4000000	4200000	4000000	
		NA	NA	NA	NA	NA	NA	Pahar / Bhiar		NA	NA	NA	NA	NA	NA	
							3800	Residential per s.yard	3800							
							4500	Commercial per s.Yard	4500							
71	Ghudaka	NA	NA	NA	NA	2600000	2200000	Nahari / Chahi/ Barani		NA	NA	NA	NA	2600000	2200000	
		NA	NA	NA	NA	2800000	2200000	Banjr Kadim		NA	NA	NA	NA	2800000	2200000	
		NA	NA	NA	NA	2800000	2200000	Gair Mumkin		NA	NA	NA	NA	2800000	2200000	
		NA	NA	NA	NA	NA	NA	Pahar / Bhiar		NA	NA	NA	NA	NA	NA	
							2500	Residential per s.yard	2500							
							2700	Commercial per s.Yard	2700							
72	Rangala	NA	NA	NA	NA	4700000	3600000	Nahari / Chahi/ Barani		NA	NA	NA	NA	4700000	3600000	
		NA	NA	NA	NA	4700000	3600000	Banjr Kadim		NA	NA	NA	NA	4700000	3600000	
		NA	NA	NA	NA	4700000	3600000	Gair Mumkin		NA	NA	NA	NA	4700000	3600000	
		NA	NA	NA	NA	NA	1400000	Pahar / Bhiar		NA	NA	NA	NA	NA	1400000	
							3700	Residential per s.yard	3700							
							4000	Commercial per s.Yard	4000							


Joint-Sub-Registrar
Tauru


Sub-Registrar
Tauru


DRO
Mewat


S.D.O (c)
Tauru


District Collector
Mewat-Nun.

Purposed Collector Rates for the year 2018-2019 (1-10-2018 to 31-03-2019) Tehsil TAURU ,Distt- Nun

Rate Notified by District Collector for Registration of Deeds								Purposed Collector Rates for the year 2018-2019 (1-10-2018 to 31-03-2019) Tehsil TAURU ,Distt- Mewat								Increases %
Collector Rate for the Year 2018-2019 (01-04-2018 to 30-09-2018)	Along a National Highway		Along a State Highway & a Major District Raod		Any other mettle Raod/Rural Road		Taype of Land	Rate below 1000 S.Y	Along a National Highway (K.M.P)	Along a State Highway & a Major District Raod		Any other mettle Raod/Rural Road				
Name of the Village	Up to Depth of 200 Mtrs.	Beyo n 200 Mtrs.	Up to a depth of 150 Mtrs	Beyond 150 Mtrs	Up to a depth of 100 Mtrs	Beyond 100 Mtrs.	Rate below 1000 S.Y	Agriculture Land (Rates per acre)	Rate below 1000 S.Y	Up to Depth of 200 Mtrs.	Beyon 200 Mtrs.	Up to a depth of 150 Mtrs	Beyond 150 Mtrs	Up to a depth of 100 Mtrs	Beyond 100 Mtrs.	
65	Gudhi	NA	NA	7600000	4000000	4200000	4000000	Nahari / Chahi/ Barani		NA	NA	7600000	4000000	4200000	4000000	
		NA	NA	7600000	4000000	4200000	4000000	Banjr Kadim		NA	NA	7600000	4000000	4200000	4000000	
		NA	NA	7600000	4000000	4200000	4000000	Gair Mumkin		NA	NA	7600000	4000000	4200000	4000000	
		NA	NA	NA	NA	NA	NA	Pahar / Bhiar		NA	NA	NA	NA	NA	NA	
							2700	Residential per s.yard	2700							
							3000	Commercial per s.Yard	3000							
66	Sheikhpur	NA	NA	NA	NA	7600000	4000000	Nahari / Chahi/ Barani		NA	NA	NA	NA	7600000	4000000	
		NA	NA	NA	NA	7600000	4000000	Banjr Kadim		NA	NA	NA	NA	7600000	4000000	
		NA	NA	NA	NA	7600000	4000000	Gair Mumkin		NA	NA	NA	NA	7600000	4000000	
		NA	NA	NA	NA	NA	NA	Pahar / Bhiar		NA	NA	NA	NA	NA	NA	
							2700	Residential per s.yard	2700							
							3000	Commercial per s.Yard	3000							
67	Sabras	NA	NA	5000000	3800000	4000000	3800000	Nahari / Chahi/ Barani		NA	NA	5000000	3800000	4000000	3800000	
		NA	NA	5000000	3800000	4000000	3800000	Banjr Kadim		NA	NA	5000000	3800000	4000000	3800000	
		NA	NA	5000000	3800000	4000000	3800000	Gair Mumkin		NA	NA	5000000	3800000	4000000	3800000	
		NA	NA	NA	NA	NA	NA	Pahar / Bhiar		NA	NA	NA	NA	NA	NA	
							2700	Residential per s.yard	2700							
							3000	Commercial per s.Yard	3000							
68	Dingerheri	NA	NA	NA	NA	5000000	3800000	Nahari / Chahi/ Barani		NA	NA	NA	NA	5000000	3800000	
		NA	NA	NA	NA	5000000	3800000	Banjr Kadim		NA	NA	NA	NA	5000000	3800000	
		NA	NA	NA	NA	5000000	3800000	Gair Mumkin		NA	NA	NA	NA	5000000	3800000	
		NA	NA	NA	NA	NA	NA	Pahar / Bhiar		NA	NA	NA	NA	NA	NA	
							2700	Residential per s.yard	2700							
							3000	Commercial per s.Yard	3000							

Joint-Sup Registrar
Tauru

Sub Registrar
Tauru

DRO
Mewat

S.D.O (c)
Tauru

District Collector
Mewat-Nuh.

Collector Rates for the year 2018-2019 (01-04-2018 to 30-09-2018)		Rate Notified by District Collector for Registration of Deeds		Purposed Collector Rates for the year 2018-2019 (1-10-2018 to 31-03-2019) Tahsil TAURU, Dist- Mewat																									
Rate for the Year 2018-19 (01-04-2018 to 30-09-2018)	Name of the Village (09-2018)	Along a National Highway		Along a State Highway & a Major District Road		Any other mettle Raod/Rural Road		Increases %	Tape of Land	Agriculture Land (Rates per acre)			Up to a depth of 100 Mtrs.			Beyond 100 Mtrs.			Up to a depth of 200 Mtrs.	Beyond 200 Mtrs.	Up to a depth of 150 Mtrs.	Beyond 150 Mtrs.	Any other mettle Raod/Rural Road						
		Rate below 100 Mtrs.	Rate below 150 Mtrs.	Rate below 200 Mtrs.	Rate below 100 Mtrs.	Rate below 150 Mtrs.	Rate below 200 Mtrs.			Rate below 100 Mtrs.	Rate below 150 Mtrs.	Rate below 200 Mtrs.	Rate below 100 Mtrs.	Rate below 150 Mtrs.	Rate below 200 Mtrs.														

Joint-Sub Registrar
Tauru

Sub Registrar
Tauru

DRO
Mewat

S.D.O (c)
Tauru

District Collector
Mewat Nuh.

Purpose of Land

Purposed Collector Rates for the year 2018-2019 (1-10-2018 to 31-03-2019) Tehsil TAURU, Dist- Mewat

Rate Notified by District Collector for Registration of Deeds	Collector Rate for the Year 2018-19 (01-04-2018 to 30-09-2018)	Name of the Village	Along a National Highway	Along a State Highway & a Major District Road	Any other mettle Raod/Rural Road	Any other mettle Raod/Rural Road	Increases %
Up to a depth of 200 Mtrs.	NA	NA	NA	NA	NA	NA	
Beyon 200 Mtrs.	NA	NA	NA	NA	NA	NA	
Up to a depth of 150 Mtrs	NA	NA	NA	NA	NA	NA	
Beyond 150	NA	NA	NA	NA	NA	NA	
Up to a depth of 100 Mtrs.	NA	NA	NA	NA	NA	NA	
Beyond 100 Mtrs.	2000000	NA	NA	NA	NA	2100000	
Along a National Highway (K.M.P)	Up to a depth of 200 Mtrs.	NA	NA	NA	NA	NA	
Along a State Highway & a Major District Road	Up to a depth of 150 Mtrs	NA	NA	NA	NA	NA	
Any other mettle Raod/Rural Road	Up to a depth of 100 Mtrs	NA	NA	NA	NA	NA	
Any other mettle Raod/Rural Road	Beyond 100 Mtrs.	NA	NA	NA	NA	NA	
Rate below 1000 S.Y	Rate per acre)	NA	NA	NA	NA	NA	
Agriculture Land (Rates	Residential per s.yard	2700	2700	2700	2700	2700	
Commercial per s.Yard	Commercial per s.Yard	3000	3000	3000	3000	3000	
Along a National Highway (K.M.P)	NA	NA	NA	NA	NA	NA	
Along a State Highway & a Major District Road	Up to a depth of 200 Mtrs.	NA	NA	NA	NA	NA	
Any other mettle Raod/Rural Road	Up to a depth of 150 Mtrs	NA	NA	NA	NA	NA	
Any other mettle Raod/Rural Road	Up to a depth of 100 Mtrs.	NA	NA	NA	NA	NA	
Any other mettle Raod/Rural Road	Beyond 100 Mtrs.	NA	NA	NA	NA	NA	
Rate below 1000 S.Y	Rate per acre)	NA	NA	NA	NA	NA	
Agriculture Land (Rates	Residential per s.yard	2700	2700	2700	2700	2700	
Commercial per s.Yard	Commercial per s.Yard	3000	3000	3000	3000	3000	
Along a National Highway (K.M.P)	NA	NA	NA	NA	NA	NA	
Along a State Highway & a Major District Road	Up to a depth of 200 Mtrs.	NA	NA	NA	NA	NA	
Any other mettle Raod/Rural Road	Up to a depth of 150 Mtrs	NA	NA	NA	NA	NA	
Any other mettle Raod/Rural Road	Up to a depth of 100 Mtrs.	NA	NA	NA	NA	NA	
Any other mettle Raod/Rural Road	Beyond 100 Mtrs.	NA	NA	NA	NA	NA	
Rate below 1000 S.Y	Rate per acre)	NA	NA	NA	NA	NA	
Agriculture Land (Rates	Residential per s.yard	2700	2700	2700	2700	2700	
Commercial per s.Yard	Commercial per s.Yard	3000	3000	3000	3000	3000	
Along a National Highway (K.M.P)	NA	NA	NA	NA	NA	NA	
Along a State Highway & a Major District Road	Up to a depth of 200 Mtrs.	NA	NA	NA	NA	NA	
Any other mettle Raod/Rural Road	Up to a depth of 150 Mtrs	NA	NA	NA	NA	NA	
Any other mettle Raod/Rural Road	Up to a depth of 100 Mtrs.	NA	NA	NA	NA	NA	
Any other mettle Raod/Rural Road	Beyond 100 Mtrs.	NA	NA	NA	NA	NA	
Rate below 1000 S.Y	Rate per acre)	NA	NA	NA	NA	NA	
Agriculture Land (Rates	Residential per s.yard	2700	2700	2700	2700	2700	
Commercial per s.Yard	Commercial per s.Yard	3000	3000	3000	3000	3000	
Along a National Highway (K.M.P)	NA	NA	NA	NA	NA	NA	
Along a State Highway & a Major District Road	Up to a depth of 200 Mtrs.	NA	NA	NA	NA	NA	
Any other mettle Raod/Rural Road	Up to a depth of 150 Mtrs	NA	NA	NA	NA	NA	
Any other mettle Raod/Rural Road	Up to a depth of 100 Mtrs.	NA	NA	NA	NA	NA	
Any other mettle Raod/Rural Road	Beyond 100 Mtrs.	NA	NA	NA	NA	NA	
Rate below 1000 S.Y	Rate per acre)	NA	NA	NA	NA	NA	
Agriculture Land (Rates	Residential per s.yard	2700	2700	2700	2700	2700	
Commercial per s.Yard	Commercial per s.Yard	3000	3000	3000	3000	3000	
Along a National Highway (K.M.P)	NA	NA	NA	NA	NA	NA	
Along a State Highway & a Major District Road	Up to a depth of 200 Mtrs.	NA	NA	NA	NA	NA	
Any other mettle Raod/Rural Road	Up to a depth of 150 Mtrs	NA	NA	NA	NA	NA	
Any other mettle Raod/Rural Road	Up to a depth of 100 Mtrs.	NA	NA	NA	NA	NA	
Any other mettle Raod/Rural Road	Beyond 100 Mtrs.	NA	NA	NA	NA	NA	
Rate below 1000 S.Y	Rate per acre)	NA	NA	NA	NA	NA	
Agriculture Land (Rates	Residential per s.yard	2700	2700	2700	2700	2700	
Commercial per s.Yard	Commercial per s.Yard	3000	3000	3000	3000	3000	
Along a National Highway (K.M.P)	NA	NA	NA	NA	NA	NA	
Along a State Highway & a Major District Road	Up to a depth of 200 Mtrs.	NA	NA	NA	NA	NA	
Any other mettle Raod/Rural Road	Up to a depth of 150 Mtrs	NA	NA	NA	NA	NA	
Any other mettle Raod/Rural Road	Up to a depth of 100 Mtrs.	NA	NA	NA	NA	NA	
Any other mettle Raod/Rural Road	Beyond 100 Mtrs.	NA	NA	NA	NA	NA	
Rate below 1000 S.Y	Rate per acre)	NA	NA	NA	NA	NA	
Agriculture Land (Rates	Residential per s.yard	2700	2700	2700	2700	2700	
Commercial per s.Yard	Commercial per s.Yard	3000	3000	3000	3000	3000	
Along a National Highway (K.M.P)	NA	NA	NA	NA	NA	NA	
Along a State Highway & a Major District Road	Up to a depth of 200 Mtrs.	NA	NA	NA	NA	NA	
Any other mettle Raod/Rural Road	Up to a depth of 150 Mtrs	NA	NA	NA	NA	NA	
Any other mettle Raod/Rural Road	Up to a depth of 100 Mtrs.	NA	NA	NA	NA	NA	
Any other mettle Raod/Rural Road	Beyond 100 Mtrs.	NA	NA	NA	NA	NA	
Rate below 1000 S.Y	Rate per acre)	NA	NA	NA	NA	NA	
Agriculture Land (Rates	Residential per s.yard	2700	2700	2700	2700	2700	
Commercial per s.Yard	Commercial per s.Yard	3000	3000	3000	3000	3000	
Along a National Highway (K.M.P)	NA	NA	NA	NA	NA	NA	
Along a State Highway & a Major District Road	Up to a depth of 200 Mtrs.	NA	NA	NA	NA	NA	
Any other mettle Raod/Rural Road	Up to a depth of 150 Mtrs	NA	NA	NA	NA	NA	
Any other mettle Raod/Rural Road	Up to a depth of 100 Mtrs.	NA	NA	NA	NA	NA	
Any other mettle Raod/Rural Road	Beyond 100 Mtrs.	NA	NA	NA	NA	NA	
Rate below 1000 S.Y	Rate per acre)	NA	NA	NA	NA	NA	
Agriculture Land (Rates	Residential per s.yard	2700	2700	2700	2700	2700	
Commercial per s.Yard	Commercial per s.Yard	3000	3000	3000	3000	3000	

Joint-Sub-Registrar
Tauru

Sub-Registrar
Tauru

DRO
Mewat

S.D.O (c)
Tauru

District Director
Mewat-Nuh.

Purposed Collector Rates for the year 2018-2019 (1-10-2018 to 31-03-2019) Tehsil TAURU, DISTT- Mewat

Rate Notified by District Collector for Registration of Deeds									Purposed Collector Rates for the year 2018-2019 (1-10-2018 to 31-03-2019) Tehsil TAURU, Distt- Mewat									
Collector Rate for the Year 2018-2019 (01-04-2018 to 30-09-2018)	Along a National Highway		Along a State Highway & a Major District Raod		Any other mettie Raod/Rural Road		Rate below 1000 S.Y	Taype of Land	Rate below 1000 S.Y	Along a National Highway (K.M.P)		Along a State Highway & a Major District Raod		Any other mettie Raod/Rural Road		Increases %		
	Name of the Village	Up to Depth of 200 Mtrs.	Beyon 200 Mtrs.	Up to a depth of 150 Mtrs	Beyond 150 Mtrs	Up to a depth of 100 Mtrs				Beyond 100 Mtrs.	Up to Depth of 200 Mtrs.	Beyon 200 Mtrs.	Up to a depth of 150 Mtrs	Beyond 150 Mtrs	Up to a depth of 100 Mtrs		Beyond 100 Mtrs.	
41	Gurnawat	NA	NA	NA	NA	5600000	3800000		Nahari / Chahi/ Barani		NA	NA	NA	NA	5600000	3800000		
		NA	NA	NA	NA	5600000	3800000		Banjr Kadim		NA	NA	NA	NA	5600000	3800000		
		NA	NA	NA	NA	5600000	3800000		Gair Mumkin		NA	NA	NA	NA	5600000	3800000		
		NA	NA	NA	NA	NA	NA		Pahar / Bhiar		NA	NA	NA	NA	NA	NA	NA	
									2500	Residential per s.yard	2500							
42	Bawala	6200000	4000000	6000000	4000000	4400000	4000000		Nahari / Chahi/ Barani		6200000	4000000	6000000	4000000	4400000	4000000		
		6200000	4000000	6000000	4000000	4400000	4000000		Banjr Kadim		6200000	4000000	6000000	4000000	4400000	4000000		
		6200000	4000000	6000000	4000000	4400000	4000000		Gair Mumkin		6200000	4000000	6000000	4000000	4400000	4000000		
		NA	NA	NA	NA	NA	NA		Pahar / Bhiar		NA	NA	NA	NA	NA	NA	NA	
									2700	Residential per s.yard	2700							
43	Bhogipur	NA	NA	NA	NA	2200000	2000000		Nahari / Chahi/ Barani		NA	NA	NA	NA	2200000	2000000		
		NA	NA	NA	NA	2200000	2000000		Banjr Kadim		NA	NA	NA	NA	2200000	2000000		
		NA	NA	NA	NA	2200000	2000000		Gair Mumkin		NA	NA	NA	NA	2200000	2000000		
		NA	NA	NA	NA	NA	NA		Pahar / Bhiar		NA	NA	NA	NA	NA	NA	NA	
									2700	Residential per s.yard	2700							
44	Sewka	NA	NA	NA	NA	2000000	1800000		Nahari / Chahi/ Barani		NA	NA	NA	NA	2000000	1800000		
		NA	NA	NA	NA	2000000	1800000		Banjr Kadim		NA	NA	NA	NA	2000000	1800000		
		NA	NA	NA	NA	2000000	1800000		Gair Mumkin		NA	NA	NA	NA	2000000	1800000		
		NA	NA	NA	NA	NA	NA		Pahar / Bhiar		NA	NA	NA	NA	NA	NA	NA	
									2500	Residential per s.yard	2500							

Joint-Sub Registrar
Tauru

Sub-Registrar
Tauru

DRO
Mewat

S.D.O (c)
Tauru

Collector
District Collector
Mewat
Nuh

PURPOSED COLLECTOR RATES FOR THE YEAR 2018-2019 (1-10-2018 TO 31-03-2019) Tehsil TAURU, DISTT- NUN

Purposed Collector Rates for the year 2018-2019 (1-10-2018 to 31-03-2019) Tehsil TAURU, Distt- Mewat

Collector Rate for the Year 2018-2019 (01-04-2018 to 30-09-2018)	Rate Notified by District Collector for Registration of Deeds	Along a National Highway				Along a State Highway & a Major District Road				Any other mettle Raod/Rural Road				Type of Land	Rate per acre) Agriculture Land (Rates below 1000 S.Y	Rate below 1000 S.Y	Up to Depth of 200 Mtrs.	Beyon 200 Mtrs.	Up to a depth of 150 Mtrs	Beyond 150 Mtrs	Up to a depth of 100 Mtrs	Beyond 100 Mtrs.	Increases %	
		Along a National Highway	Beyon 200 Mtrs.	Up to a depth of 150 Mtrs	Beyond 150 Mtrs	Along a State Highway & a Major District Road	Beyon 200 Mtrs.	Up to a depth of 150 Mtrs	Beyond 150 Mtrs	Any other mettle Raod/Rural Road	Beyon 200 Mtrs.	Up to a depth of 150 Mtrs	Beyond 150 Mtrs											
33	Pachgaon	NA	NA	NA	NA	NA	NA	NA	NA	NA	NA	NA	NA	NA	NA	NA	NA	NA	NA	NA	NA	NA	NA	
		NA	NA	NA	NA	NA	NA	NA	NA	NA	NA	NA	NA	NA	NA	NA	NA	NA	NA	NA	NA			
		NA	NA	NA	NA	NA	NA	NA	NA	NA	NA	NA	NA	NA	NA	NA	NA	NA	NA	NA	NA	2200000	2000000	
		NA	NA	NA	NA	NA	NA	NA	NA	NA	NA	NA	NA	NA	NA	NA	NA	NA	NA	NA	NA	2200000	2000000	
34	Goyla	NA	NA	NA	NA	NA	NA	NA	NA	NA	NA	NA	NA	NA	NA	NA	NA	NA	NA	NA	NA	2600000	2600000	
		NA	NA	NA	NA	NA	NA	NA	NA	NA	NA	NA	NA	NA	NA	NA	NA	NA	NA	NA	NA	2600000	2600000	
		NA	NA	NA	NA	NA	NA	NA	NA	NA	NA	NA	NA	NA	NA	NA	NA	NA	NA	NA	NA	3800000	3800000	
		NA	NA	NA	NA	NA	NA	NA	NA	NA	NA	NA	NA	NA	NA	NA	NA	NA	NA	NA	NA	3800000	2600000	
35	Dalaka	NA	NA	NA	NA	NA	NA	NA	NA	NA	NA	NA	NA	NA	NA	NA	NA	NA	NA	NA	NA	2000000	2000000	
		NA	NA	NA	NA	NA	NA	NA	NA	NA	NA	NA	NA	NA	NA	NA	NA	NA	NA	NA	NA	2800000	2800000	
		NA	NA	NA	NA	NA	NA	NA	NA	NA	NA	NA	NA	NA	NA	NA	NA	NA	NA	NA	NA	2000000	2000000	
		NA	NA	NA	NA	NA	NA	NA	NA	NA	NA	NA	NA	NA	NA	NA	NA	NA	NA	NA	NA	2800000	2000000	
36	Tauru	6600000	6600000	6400000	6400000	6600000	6600000	6400000	6400000	6600000	6600000	6400000	6400000	6600000	6600000	6600000	6600000	6400000	6400000	6600000	6600000	4800000	4800000	
		6600000	6600000	6400000	6400000	6600000	6600000	6400000	6400000	6600000	6600000	6400000	6400000	6600000	6600000	6600000	6600000	6400000	6400000	6600000	6600000	4800000	4800000	
		4800000	4800000	4800000	4800000	4800000	4800000	4800000	4800000	4800000	4800000	4800000	4800000	4800000	4800000	4800000	4800000	4800000	4800000	4800000	4800000	4800000	4800000	
		4800000	4800000	4800000	4800000	4800000	4800000	4800000	4800000	4800000	4800000	4800000	4800000	4800000	4800000	4800000	4800000	4800000	4800000	4800000	4800000	4800000	4800000	
		NA	NA	NA	NA	NA	NA	NA	NA	NA	NA	NA	NA	NA	NA	NA	NA	NA	NA	NA	NA	1400000	1400000	
		NA	NA	NA	NA	NA	NA	NA	NA	NA	NA	NA	NA	NA	NA	NA	NA	NA	NA	NA	NA	2700	2700	
		NA	NA	NA	NA	NA	NA	NA	NA	NA	NA	NA	NA	NA	NA	NA	NA	NA	NA	NA	NA	3000	3000	
		NA	NA	NA	NA	NA	NA	NA	NA	NA	NA	NA	NA	NA	NA	NA	NA	NA	NA	NA	NA	2700	2700	

Joint Sub-Registrar Tauru

Sub-Registrar Tauru

Mewat

S.D.O (c) Tauru

District Collector Mewat-Nun

PURPOSED COLLECTOR RATES FOR THE YEAR 2018-2019 (1-10-2018 TO 31-03-2019) TENSII TAURU, DIST- NUN

Collector Rate for the Year 2018-2019 (01-04-2019 to 30-09-2018)	Rate Notified by District Collector for Registration of Deeds	PURPOSED COLLECTOR RATES FOR THE YEAR 2018-2019 (1-10-2018 TO 31-03-2019) TENSII TAURU, DIST- NUN						Increases %
		Along a National Highway	Along a State Highway & a Major District Road	Any other mettle Road/Rural	Along a National Highway (K.M.P)	Along a State Highway & a Major District Road	Any other mettle Road/Rural	
Village of the 200 Mtrs. depth of 200 Mtrs. Beyond 200 Mtrs. Beyond 150 Mtrs depth of 150 Mtrs Beyond 100 Mtrs depth of 100 Mtrs. Beyond	2000000	NA	NA	NA	NA	NA	NA	
		NA	NA	NA	NA	NA	NA	
		NA	NA	NA	NA	NA	NA	
		NA	NA	NA	NA	NA	NA	
		NA	NA	NA	NA	NA	NA	
		NA	NA	NA	NA	NA	NA	
Mathaka	2000000	NA	NA	NA	NA	NA	NA	
		NA	NA	NA	NA	NA	NA	
		NA	NA	NA	NA	NA	NA	
		NA	NA	NA	NA	NA	NA	
		NA	NA	NA	NA	NA	NA	
		NA	NA	NA	NA	NA	NA	
Sainaka	2000000	NA	NA	NA	NA	NA	NA	
		NA	NA	NA	NA	NA	NA	
		NA	NA	NA	NA	NA	NA	
		NA	NA	NA	NA	NA	NA	
		NA	NA	NA	NA	NA	NA	
		NA	NA	NA	NA	NA	NA	
Chila	2200000	NA	NA	NA	NA	NA	NA	
		NA	NA	NA	NA	NA	NA	
		NA	NA	NA	NA	NA	NA	
		NA	NA	NA	NA	NA	NA	
		NA	NA	NA	NA	NA	NA	
		NA	NA	NA	NA	NA	NA	
31	2200000	NA	NA	NA	NA	NA	NA	
		NA	NA	NA	NA	NA	NA	
		NA	NA	NA	NA	NA	NA	
		NA	NA	NA	NA	NA	NA	
		NA	NA	NA	NA	NA	NA	
		NA	NA	NA	NA	NA	NA	
32	2800000	NA	NA	NA	NA	NA	NA	
		2800000	2200000	2200000	2800000	2800000	2800000	
		2800000	2200000	2200000	2800000	2800000	2800000	
		2800000	2200000	2200000	2800000	2800000	2800000	
		2800000	2200000	2200000	2800000	2800000	2800000	
		2800000	2200000	2200000	2800000	2800000	2800000	
Buraka Tauru	2800000	NA	NA	NA	NA	NA	NA	
		2800000	2200000	2200000	2800000	2800000	2800000	
		2800000	2200000	2200000	2800000	2800000	2800000	
		2800000	2200000	2200000	2800000	2800000	2800000	
		2800000	2200000	2200000	2800000	2800000	2800000	
		2800000	2200000	2200000	2800000	2800000	2800000	
3000	3000	Commercial per s.Yard	Residential per s.Yard	Commercial per s.Yard	Residential per s.Yard	Commercial per s.Yard	Residential per s.Yard	
		Commercial per s.Yard	Residential per s.Yard	Commercial per s.Yard	Residential per s.Yard	Commercial per s.Yard	Residential per s.Yard	
		Commercial per s.Yard	Residential per s.Yard	Commercial per s.Yard	Residential per s.Yard	Commercial per s.Yard	Residential per s.Yard	
		Commercial per s.Yard	Residential per s.Yard	Commercial per s.Yard	Residential per s.Yard	Commercial per s.Yard	Residential per s.Yard	
		Commercial per s.Yard	Residential per s.Yard	Commercial per s.Yard	Residential per s.Yard	Commercial per s.Yard	Residential per s.Yard	
		Commercial per s.Yard	Residential per s.Yard	Commercial per s.Yard	Residential per s.Yard	Commercial per s.Yard	Residential per s.Yard	
3000	3000	Commercial per s.Yard	Residential per s.Yard	Commercial per s.Yard	Residential per s.Yard	Commercial per s.Yard	Residential per s.Yard	
		Commercial per s.Yard	Residential per s.Yard	Commercial per s.Yard	Residential per s.Yard	Commercial per s.Yard	Residential per s.Yard	
		Commercial per s.Yard	Residential per s.Yard	Commercial per s.Yard	Residential per s.Yard	Commercial per s.Yard	Residential per s.Yard	
		Commercial per s.Yard	Residential per s.Yard	Commercial per s.Yard	Residential per s.Yard	Commercial per s.Yard	Residential per s.Yard	
		Commercial per s.Yard	Residential per s.Yard	Commercial per s.Yard	Residential per s.Yard	Commercial per s.Yard	Residential per s.Yard	
		Commercial per s.Yard	Residential per s.Yard	Commercial per s.Yard	Residential per s.Yard	Commercial per s.Yard	Residential per s.Yard	
3000	3000	Commercial per s.Yard	Residential per s.Yard	Commercial per s.Yard	Residential per s.Yard	Commercial per s.Yard	Residential per s.Yard	
		Commercial per s.Yard	Residential per s.Yard	Commercial per s.Yard	Residential per s.Yard	Commercial per s.Yard	Residential per s.Yard	
		Commercial per s.Yard	Residential per s.Yard	Commercial per s.Yard	Residential per s.Yard	Commercial per s.Yard	Residential per s.Yard	
		Commercial per s.Yard	Residential per s.Yard	Commercial per s.Yard	Residential per s.Yard	Commercial per s.Yard	Residential per s.Yard	
		Commercial per s.Yard	Residential per s.Yard	Commercial per s.Yard	Residential per s.Yard	Commercial per s.Yard	Residential per s.Yard	
		Commercial per s.Yard	Residential per s.Yard	Commercial per s.Yard	Residential per s.Yard	Commercial per s.Yard	Residential per s.Yard	
3000	3000	Commercial per s.Yard	Residential per s.Yard	Commercial per s.Yard	Residential per s.Yard	Commercial per s.Yard	Residential per s.Yard	
		Commercial per s.Yard	Residential per s.Yard	Commercial per s.Yard	Residential per s.Yard	Commercial per s.Yard	Residential per s.Yard	
		Commercial per s.Yard	Residential per s.Yard	Commercial per s.Yard	Residential per s.Yard	Commercial per s.Yard	Residential per s.Yard	
		Commercial per s.Yard	Residential per s.Yard	Commercial per s.Yard	Residential per s.Yard	Commercial per s.Yard	Residential per s.Yard	
		Commercial per s.Yard	Residential per s.Yard	Commercial per s.Yard	Residential per s.Yard	Commercial per s.Yard	Residential per s.Yard	
		Commercial per s.Yard	Residential per s.Yard	Commercial per s.Yard	Residential per s.Yard	Commercial per s.Yard	Residential per s.Yard	

Joint-Sup-Registrar Tauru

Sub-Registrar Tauru

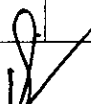
DRO Mewat

S.D.O (c) Tauru

District Collector Tauru


Purposed Collector Rates for the year 2018-2019 (1-10-2018 to 31-03-2019) Tehsil TAURU, Distt- NUN


Rate Notified by District Collector for Registration of Deeds								Purposed Collector Rates for the year 2018-2019 (1-10-2018 to 31-03-2019) Tehsil TAURU, Distt- Mewat								Increases %	
Collector Rate for the Year 2018-19 (01-04-2018 to 30-09-2018)	Along a National Highway		Along a State Highway & a Major District Raod		Any other mettle Raod/Rural Road		Taype of Land	Rate below 1000 S.Y	Along a National Highway (K.M.P)		Along a State Highway & a Major District Raod		Any other mettle Raod/Rural Road				
	Name of the Village	Up to Depth of 200 Mtrs.	Beyon 200 Mtrs.	Up to a depth of 150 Mtrs	Beyond 150 Mtrs	Up to a depth of 100 Mtrs			Beyond 100 Mtrs.	Rate below 1000 S.Y	Up to Depth of 200 Mtrs.	Beyon 200 Mtrs.	Up to a depth of 150 Mtrs	Beyond 150 Mtrs	Up to a depth of 100 Mtrs		Beyon d 100 Mtrs.
25	Gogjaka	NA	NA	NA	NA	3400000	2600000		Nahari / Chahl/ Barani		NA	NA	NA	NA	3400000	2600000	
		NA	NA	NA	NA	3400000	2600000		Banjr Kadim		NA	NA	NA	NA	3400000	2600000	
		NA	NA	NA	NA	3400000	2600000		Gair Mumkin		NA	NA	NA	NA	3400000	2600000	
		NA	NA	NA	NA	NA	NA		Pahar / Bhiar		NA	NA	NA	NA	NA	NA	
								2700	Residential per s.yard	2700							
								3000	Commercial per s.Yard	3000							
26	Shikarpur	4400000	2800000	NA	NA	3000000	2800000		Nahari / Chahl/ Barani		4400000	2800000	NA	NA	3000000	2800000	
		4400000	2800000	NA	NA	3000000	2800000		Banjr Kadim		4400000	2800000	NA	NA	3000000	2800000	
		4400000	2800000	NA	NA	3000000	2800000		Gair Mumkin		4400000	2800000	NA	NA	3000000	2800000	
		NA	NA	NA	NA	NA	NA		Pahar / Bhiar		NA	NA	NA	NA	NA	NA	
								2700	Residential per s.yard	2700							
								3000	Commercial per s.Yard	3000							
27	Kharkhari	NA	NA	4000000	2600000	2800000	2600000		Nahari / Chahl/ Barani		NA	NA	4000000	2600000	2800000	2600000	
		NA	NA	4000000	2600000	2800000	2600000		Banjr Kadim		NA	NA	4000000	2600000	2800000	2600000	
		NA	NA	4000000	2600000	2800000	2860000		Gair Mumkin		NA	NA	4000000	2600000	2800000	2600000	
		NA	NA	NA	NA	NA	1100000		Pahar / Bhiar		NA	NA	NA	NA	NA	1100000	
								2700	Residential per s.yard	2700							
								3000	Commercial per s.Yard	3000							
28	Raheri	2500000	2200000	NA	NA	2200000	2000000		Nahari / Chahl/ Barani		2500000	2200000	NA	NA	2200000	2000000	
		2500000	2200000	NA	NA	2200000	2000000		Banjr Kadim		2500000	2200000	NA	NA	2200000	2000000	
		2500000	2200000	NA	NA	2200000	2000000		Gair Mumkin		2500000	2200000	NA	NA	2200000	2000000	
		NA	NA	NA	NA	NA	1100000		Pahar / Bhiar		NA	NA	NA	NA	NA	1100000	
								2700	Residential per s.yard	2700							
								3000	Commercial per s.Yard	3000							


Joint-Sub Registrar
Tauru


Sub-Registrar
Tauru


DRO
Mewat


S.D.O (c)
Tauru


District Collector
Mewat

Purposed Collector Rates for the year 2018-2019 (1-10-2018 to 31-03-2019) Tehsil TAURU, Dist- Mewat

Collector Rate for the year 2018-2019 (01-04-2019 to 30-09-2018)	Rate Notified by District Collector for Registration of Deeds	Purposed Collector Rates for the year 2018-2019 (1-10-2018 to 31-03-2019) Tehsil TAURU, Dist- Mewat																		
		Along a National Highway	Along a State Highway & a Major District Raod	Any other mettle Raod/Rural Road	Along a National Highway (K.M.P)	Along a State Highway & a Major District Raod	Any other mettle Raod/Rural Road	Along a National Highway (K.M.P)	Along a State Highway & a Major District Raod	Any other mettle Raod/Rural Road	Increases %									
Name of the Village	Depth of 200 Mtrs.	Bayon 200 Mtrs.	Up to a depth of 150 Mtrs	Beyond 150	Up to a depth of 100 Mtrs	Beyond 100 Mtrs.	Up to a depth of 200 Mtrs.	Beyond 200 Mtrs.	Up to a depth of 100 Mtrs	Beyond 100 Mtrs.	Rate below 1000 S.Y	Rate below 1000 S.Y	Agriculture Land (Rates per acre)	Rate below 1000 S.Y	Beyond 100 Mtrs.	Up to a depth of 100 Mtrs	Beyond 150	Up to a depth of 150 Mtrs	Any other mettle Raod/Rural Road	
21	Jatrabad	NA	NA	NA	NA	NA	NA	NA	NA	NA	2200000	2200000	2200000	2200000	2200000	2200000	2200000	2200000	2200000	2200000
22	Padheni	4400000	2800000	4200000	2800000	4400000	2800000	4400000	2800000	4200000	2800000	4400000	2800000	4400000	2800000	4200000	2800000	4400000	2800000	2800000
23	Dalawas	NA	NA	3000000	2400000	2600000	2400000	3000000	2400000	2600000	2400000	3000000	2400000	2600000	2400000	3000000	2400000	3000000	2400000	2400000
24	Kaliyaka	NA	NA	NA	NA	3200000	2400000	3200000	2400000	3200000	2400000	3200000	2400000	3200000	2400000	3200000	2400000	3200000	2400000	2400000

Joint-Sup Registrar Tauru

Sst-Registrar Tauru

DRO Mewat

S.D.O (c) Tauru

Collector Mewat-Nuh

Purposed Collector Rates for the year 2018-2019 (1-10-2018 to 31-03-2019) Tehsil TAURU, Dist- Mewat

Rate Notified by District Collector for Registration of Deeds	Along a National Highway	Along a State Highway & a Major District Road	Any other mettle Road/Rural Road	Increases %
Collector Rate for the Year 2018-2019 (01-04-2018 to 30-09-2018)	Up to Depth of 200 Mtrs.	Up to a depth of 150 Mtrs.	Up to a depth of 100 Mtrs Beyond	
17	Kharak	NA	NA	
	Sohna	NA	4400000	3400000
	NA	NA	NA	
	NA	NA	NA	
18	NA	NA	3400000	
	NA	NA	3400000	
	NA	NA	3400000	
	NA	NA	3400000	
	NA	NA	3400000	
	NA	NA	3400000	
	NA	NA	3400000	
	NA	NA	3400000	
	NA	NA	3400000	
	NA	NA	3400000	
	NA	NA	3400000	
	NA	NA	3400000	
19	Nanduki	NA	3400000	
	NA	NA	3400000	
	NA	NA	3400000	
	NA	NA	3400000	
	NA	NA	3400000	
	NA	NA	3400000	
	NA	NA	3400000	
	NA	NA	3400000	
	NA	NA	3400000	
	NA	NA	3400000	
	NA	NA	3400000	
	NA	NA	3400000	
20	Bamdoli	NA	2200000	
	NA	NA	2200000	
	NA	NA	2200000	
	NA	NA	2200000	
	NA	NA	2200000	
	NA	NA	2200000	
	NA	NA	2200000	
	NA	NA	2200000	
	NA	NA	2200000	
	NA	NA	2200000	
	NA	NA	2200000	
	NA	NA	2200000	

Joint-Super Registrar
Tauru
S.D.O (g)
Mewat
S.D.O (g)
Tauru

Collector
Tauru

Purposed Collector Rates for the year 2018-2019 (1-10-2018 to 31-03-2019) Tahsil TAURU, Dist- Mewat


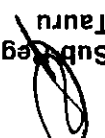

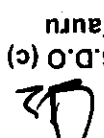

Rate Notified by District Collector for Registration of Deeds	Along a National Highway		Along a State Highway & a Major District Road		Any other mettle Raod/Rural Road		Increases %	
	Collector Rate for the Year 2018-2019 (01-04-2018 to 30-09-2018)	Along a National Highway	Along a State Highway & a Major District Road	Any other mettle Raod/Rural Road	Collector Rate for the Year 2018-2019 (01-04-2018 to 30-09-2018)	Along a National Highway		Along a State Highway & a Major District Road
13	Dadu	Up to a depth of 200 Mtrs.	NA	NA	NA	NA	4600000	
		Beyond 200 Mtrs.	NA	NA	NA	NA		
		Up to a depth of 150 Mtrs	NA	NA	NA	NA		4600000
		Beyond 150 Mtrs	NA	NA	NA	NA		
		Up to a depth of 100 Mtrs	NA	NA	NA	NA		
		Beyond 100 Mtrs.	NA	NA	NA	NA		
14	Bhangoh	Up to a depth of 200 Mtrs.	NA	NA	NA	NA	3400000	
		Beyond 200 Mtrs.	NA	NA	NA	NA		
		Up to a depth of 150 Mtrs	NA	NA	NA	NA		3400000
		Beyond 150 Mtrs	NA	NA	NA	NA		
		Up to a depth of 100 Mtrs	NA	NA	NA	NA		
		Beyond 100 Mtrs.	NA	NA	NA	NA		
15	Sunth	Up to a depth of 200 Mtrs.	NA	NA	NA	NA	3400000	
		Beyond 200 Mtrs.	NA	NA	NA	NA		
		Up to a depth of 150 Mtrs	NA	NA	NA	NA		3400000
		Beyond 150 Mtrs	NA	NA	NA	NA		
		Up to a depth of 100 Mtrs	NA	NA	NA	NA		
		Beyond 100 Mtrs.	NA	NA	NA	NA		
16	Chahalka	Up to a depth of 200 Mtrs.	NA	NA	NA	NA	3400000	
		Beyond 200 Mtrs.	NA	NA	NA	NA		
		Up to a depth of 150 Mtrs	NA	NA	NA	NA		3400000
		Beyond 150 Mtrs	NA	NA	NA	NA		
		Up to a depth of 100 Mtrs	NA	NA	NA	NA		
		Beyond 100 Mtrs.	NA	NA	NA	NA		

Joint-Sup Registrar
Tauru
S.D.O (c)
Mewat
Tauru

Collector
Mewat-Nuh.

Purposed Collector Rates for the year 2018-2019 (1-10-2018 to 31-03-2019) Tehsil TAURU, Distt- Nuh

Rate Notified by District Collector for Registration of Deeds	Along a National Highway		Along a State Highway & a Major District Road		Any other mettle Raod/Rural Road		Increases %
	Collector Rate for the year 2018-2019 (01-04-2018 to 30-09-2018)	Along a National Highway	Along a State Highway & a Major District Road	Any other mettle Raod/Rural Road	Collector Rate for the year 2018-2019 (1-10-2018 to 31-03-2019) Tehsil TAURU, Distt- Mewat	Along a National Highway (K.M.P)	
5	Mohamdpur AHIR	Up to 200 Mtrs.	NA	NA	NA	NA	4400000
		Beyo n 200 Mtrs.	NA	NA	NA	NA	
		Up to a depth of 150 Mtrs	NA	NA	NA	NA	
		Up to a depth of 100 Mtrs	NA	NA	NA	NA	
		Beyond 150	NA	NA	NA	NA	
		Up to a depth of 100 Mtrs.	NA	NA	NA	NA	
	Beyond 150	Up to a depth of 100 Mtrs.	4400000	4400000	4400000	4400000	4400000
		Up to a depth of 150 Mtrs	NA	NA	NA	NA	NA
		Beyon 200 Mtrs.	NA	NA	NA	NA	NA
		Up to 200 Mtrs.	NA	NA	NA	NA	NA
		Rate below 1000 S.Y	2700	2700	2700	2700	2700
		Commercial per s.Yard	3000	3000	3000	3000	3000
6	Sarai	Up to 200 Mtrs.	NA	NA	NA	NA	4400000
		Beyo n 200 Mtrs.	NA	NA	NA	NA	
		Up to a depth of 150 Mtrs	NA	NA	NA	NA	
		Up to a depth of 100 Mtrs	NA	NA	NA	NA	
		Beyond 150	NA	NA	NA	NA	
		Up to a depth of 100 Mtrs.	NA	NA	NA	NA	
	Beyond 150	Up to a depth of 100 Mtrs.	4400000	4400000	4400000	4400000	4400000
		Up to a depth of 150 Mtrs	NA	NA	NA	NA	NA
		Beyon 200 Mtrs.	NA	NA	NA	NA	NA
		Up to 200 Mtrs.	NA	NA	NA	NA	NA
		Rate below 1000 S.Y	2700	2700	2700	2700	2700
		Commercial per s.Yard	3000	3000	3000	3000	3000
7	Ber Nisfi Sohna	Up to 200 Mtrs.	NA	NA	NA	NA	4400000
		Beyo n 200 Mtrs.	NA	NA	NA	NA	
		Up to a depth of 150 Mtrs	NA	NA	NA	NA	
		Up to a depth of 100 Mtrs	NA	NA	NA	NA	
		Beyond 150	NA	NA	NA	NA	
		Up to a depth of 100 Mtrs.	NA	NA	NA	NA	
	Beyond 150	Up to a depth of 100 Mtrs.	4400000	4400000	4400000	4400000	4400000
		Up to a depth of 150 Mtrs	NA	NA	NA	NA	NA
		Beyon 200 Mtrs.	NA	NA	NA	NA	NA
		Up to 200 Mtrs.	NA	NA	NA	NA	NA
		Rate below 1000 S.Y	2700	2700	2700	2700	2700
		Commercial per s.Yard	3000	3000	3000	3000	3000
8	Ber Nisfi Tauru	Up to 200 Mtrs.	NA	NA	NA	NA	4400000
		Beyo n 200 Mtrs.	NA	NA	NA	NA	
		Up to a depth of 150 Mtrs	NA	NA	NA	NA	
		Up to a depth of 100 Mtrs	NA	NA	NA	NA	
		Beyond 150	NA	NA	NA	NA	
		Up to a depth of 100 Mtrs.	NA	NA	NA	NA	
	Beyond 150	Up to a depth of 100 Mtrs.	4400000	4400000	4400000	4400000	4400000
		Up to a depth of 150 Mtrs	NA	NA	NA	NA	NA
		Beyon 200 Mtrs.	NA	NA	NA	NA	NA
		Up to 200 Mtrs.	NA	NA	NA	NA	NA
		Rate below 1000 S.Y	2700	2700	2700	2700	2700
		Commercial per s.Yard	3000	3000	3000	3000	3000

Joint-Sub-Registrar Tauru 
 Sub-Registrar Tauru 
 DRO Mewat 
 S.D.O (c) Tauru 
 District Collector Mewat-Nuh 

Purposed Collector Rates for the year 2018-2019 (1-10-2018 to 31-03-2019) Tehsil TAURU ,Distt- Nuh

Rate Notified by District Collector for Registration of Deeds Collector Rate for the Year 2018-2019 (01-04-2018 to 30-09-2018)								Purposed Collector Rates for the year 2018-2019 (1-10-2018 to 31-03-2019) Tehsil TAURU ,Distt- Mewat								
Name of the Village	Along a National Highway		Along a State Highway & a Major District Raod		Any other mettle Raod/Rural Road		Rate below 1000 S.Y	Taype of Land	Rate below 1000 S.Y	Along a National Highway (K.M.P)		Along a State Highway & a Major District Raod		Any other mettle Raod/Rural Road		Increases %
	Up to Depth of 250 mtrs.	Beyon 200 Mtrs.	Up to a depth of 150 Mtrs	Beyond 150 Mtrs	Up to a depth of 100 Mtrs	Beyond 100 Mtrs.				Up to Depth of 200 Mtrs.	Beyon 200 Mtrs.	Up to a depth of 150 Mtrs	Beyond 150 Mtrs	Up to a depth of 100 Mtrs	Beyon d 100 Mtrs.	
1 Bissarakbarpur	NA	NA	NA	NA	7600000	4400000		Nahari / Chahi/ Barani		NA	NA	NA	NA	7600000	4400000	
	NA	NA	NA	NA	7600000	4400000		Banjr Kadim		NA	NA	NA	NA	7600000	4400000	
	NA	NA	NA	NA	7600000	4400000		Gair Mumkin		NA	NA	NA	NA	7600000	4400000	
	NA	NA	NA	NA	NA	1400000		Pahar / Bhiar		NA	NA	NA	NA	NA	1400000	
							2700	Residential per s.yard	2700							
							3000	Commercial per s.Yard	3000							
2 Kalwari	NA	NA	7600000	4400000	4600000	4400000		Nahari / Chahi/ Barani		NA	NA	7600000	4400000	4600000	4400000	
	NA	NA	7600000	4400000	4600000	4400000		Banjr Kadim		NA	NA	7600000	4400000	4600000	4400000	
	NA	NA	7600000	4400000	4600000	4400000		Gair Mumkin		NA	NA	7600000	4400000	4600000	4400000	
	NA	NA	NA	NA	NA	NA		Pahar / Bhiar		NA	NA	NA	NA	NA	NA	
							2700	Residential per s.yard	2700							
							3000	Commercial per s.Yard	3000							
3 Hassanpur Tauru	NA	NA	NA	NA	7600000	4400000		Nahari / Chahi/ Barani		NA	NA	NA	NA	7600000	4400000	
	NA	NA	NA	NA	7600000	4400000		Banjr Kadim		NA	NA	NA	NA	7600000	4400000	
	NA	NA	NA	NA	7600000	4400000		Gair Mumkin		NA	NA	NA	NA	7600000	4400000	
	NA	NA	NA	NA	NA	NA		Pahar / Bhiar		NA	NA	NA	NA	NA	NA	
							2700	Residential per s.yard	2700							
							3000	Commercial per s.Yard	3000							
4 Para	NA	NA	NA	NA	6200000	5200000		Nahari / Chahi/ Barani		NA	NA	NA	NA	6200000	5200000	
	NA	NA	NA	NA	6200000	5200000		Banjr Kadim		NA	NA	NA	NA	6200000	5200000	
	NA	NA	NA	NA	6200000	5200000		Gair Mumkin		NA	NA	NA	NA	6200000	5200000	
	NA	NA	NA	NA	NA	NA		Pahar / Bhiar		NA	NA	NA	NA	NA	NA	
							2700	Residential per s.yard	2700							
							3000	Commercial per s.Yard	3000							

Joint-Sub-Registrar
Tauru

Sub-Registrar
Tauru

DRO
Mewat

S.D.O (c)
Tauru

District Collector
Mewat-Nuh.