

Circle Rates of Land in Respect of Rural Areas of Tehsil/ Sub-Tehsil - नमहोल, District- बिलासपुर, Himachal Pradesh  
(Rates of Land for the Period 01-04-2018 To 31-03-2019)

S.No.	Patwar Circle	Village	Area Unit	Road Type	Category-I (0-25 mtr)		Category-II(20% < Base Rate)(25-50 mtr)		Category-III(40% < Base Rate)(50-100 mtr)		Category-IV(50% < Base Rate)(100-1000 mtr)		Category-V(60% < Base Rate)(>1000 mtr)		
					Cultivated	UnCultivated	Cultivated	UnCultivated	Cultivated	UnCultivated	Cultivated	UnCultivated	Cultivated	UnCultivated	
1	नमहोल	सकरेहड़	Bigha	National Highway	319440	266200	255552	212960	191664	159720	159720	133100	127776	106480	
				State Highway	0	0	0	0	0	0	0	0	0	0	0
				Other Road	0	0	0	0	0	0	0	0	0	0	0
2	नमहोल	नमहोल	Bigha	National Highway	532398	443665	425918	354932	319439	266199	266199	221832	212959	177466	
				State Highway	0	0	0	0	0	0	0	0	0	0	0
				Other Road	0	0	0	0	0	0	0	0	0	0	0
3	सोसण	सोसण	Bigha	National Highway	651658	543048	521326	434438	390995	325829	325829	271524	260663	217219	
				State Highway	0	0	0	0	0	0	0	0	0	0	0
				Other Road	0	0	0	0	0	0	0	0	0	0	0
4	डुंगलू	डुंगलू	Bigha	National Highway	0	0	0	0	0	0	0	0	0	0	
				State Highway	0	0	0	0	0	0	0	0	0	0	0
				Other Road	171055	142546	136844	114037	102633	85528	85528	71273	68422	57018	
5	पलोग	पलोग	Bigha	National Highway	0	0	0	0	0	0	0	0	0	0	
				State Highway	0	0	0	0	0	0	0	0	0	0	
				Other Road	266201	221834	212961	177467	159720	133100	133100	110917	106480	88734	
6	दगसेव	दगसेव	Bigha	National Highway	1026361	855301	821089	684241	615817	513181	513181	427650	410544	342120	
				State Highway	0	0	0	0	0	0	0	0	0	0	
				Other Road	0	0	0	0	0	0	0	0	0	0	
7	स्याल	पोहणी	Bigha	National Highway	0	0	0	0	0	0	0	0	0	0	
				State Highway	0	0	0	0	0	0	0	0	0	0	
				Other Road	625112	520927	500090	416742	375067	312556	312556	260464	250045	208371	
8	डावर	डावर	Bigha	National Highway	0	0	0	0	0	0	0	0	0	0	
				State Highway	0	0	0	0	0	0	0	0	0	0	
				Other Road	625112	520927	500090	416742	375067	312556	312556	260464	250045	208371	

NICNET:HP- <Print Date: 4/2/2018 >



**District Revenue Officer,  
District Bilaspur (H.P.)**

Page 1 of 5




**District Collector,  
District Bilaspur (H.P.)**




Circle Rates of Land in Respect of Rural Areas of Tehsil/ Sub-Tehsil - नमहोला, District- बिलासपुर, Himachal Pradesh  
(Rates of Land for the Period 01-04-2018 To 31-03-2019)

S.No.	Patwar Circle	Village	Area Unit	Road Type	Category-I (0-25 mtr)		Category-II(20% < Base Rate)(25-50 mtr)		Category-III(40% < Base Rate)(50-100 mtr)		Category-IV(50% < Base Rate)(100-1000 mtr)		Category-V(60% < Base Rate)(>1000 mtr)	
					Cultivated	UnCultivated	Cultivated	UnCultivated	Cultivated	UnCultivated	Cultivated	UnCultivated	Cultivated	UnCultivated
9		कुहल काटल	Bigha	National Highway	0	0	0	0	0	0	0	0	0	0
				State Highway	0	0	0	0	0	0	0	0	0	0
				Other Road	625112	520927	500090	416742	375067	312556	312556	260464	250045	208371
10		जंगल बहादुरपुर	Bigha	National Highway	0	0	0	0	0	0	0	0	0	0
				State Highway	0	0	0	0	0	0	0	0	0	0
				Other Road	1642832	1369027	1314266	1095222	985699	821416	821416	684514	657133	547611
11		टेपस	Bigha	National Highway	0	0	0	0	0	0	0	0	0	0
				State Highway	0	0	0	0	0	0	0	0	0	0
				Other Road	1675690	1396408	1340552	1117126	1005414	837845	837845	698204	670276	558563
12		सहलीन	Bigha	National Highway	0	0	0	0	0	0	0	0	0	0
				State Highway	0	0	0	0	0	0	0	0	0	0
				Other Road	1642832	1369027	1314266	1095222	985699	821416	821416	684514	657133	547611
13		युवावी	Bigha	National Highway	0	0	0	0	0	0	0	0	0	0
				State Highway	0	0	0	0	0	0	0	0	0	0
				Other Road	625112	520927	500090	416742	375067	312556	312556	260464	250045	208371
14		तयामन	Bigha	National Highway	0	0	0	0	0	0	0	0	0	0
				State Highway	0	0	0	0	0	0	0	0	0	0
				Other Road	1642832	1369027	1314266	1095222	985699	821416	821416	684514	657133	547611
15		मामनू	Bigha	National Highway	0	0	0	0	0	0	0	0	0	0
				State Highway	0	0	0	0	0	0	0	0	0	0
				Other Road	638880	532400	511104	425920	383328	319440	319440	266200	255552	212960
16		गुतराहन	Bigha	National Highway	0	0	0	0	0	0	0	0	0	0
				State Highway	0	0	0	0	0	0	0	0	0	0
				Other Road	638880	532400	511104	425920	383328	319440	319440	266200	255552	212960

NICNET:HP- <Print Date: 4/2/2018 >

  
District Revenue Officer,  
District Bilaspur (H.P.)

Page 2 of 5


  
District Collector,  
District Bilaspur (H.P.)



Circle Rates of Land in Respect of Rural Areas of Tehsil/ Sub-Tehsil - नग्होल, District- बिलासपुर, Himachal Pradesh  
(Rates of Land for the Period 01-04-2018 To 31-03-2019)

S.No.	Patwar Circle	Village	Area Unit	Road Type	Category-I (0-25 mtr)		Category-II(20% < Base Rate)(25-50 mtr)		Category-III(40% < Base Rate)(50-100 mtr)		Category-IV(50% < Base Rate)(100-1000 mtr)		Category-V(60% < Base Rate)(>1000 mtr)		
					Cultivated	UnCultivated	Cultivated	UnCultivated	Cultivated	UnCultivated	Cultivated	UnCultivated	Cultivated	UnCultivated	
17		बाग खुर्द	Bigha	National Highway	325829	271524	260663	217219	195497	162914	162914	135762	130332	108610	
				State Highway	0	0	0	0	0	0	0	0	0	0	0
				Other Road	0	0	0	0	0	0	0	0	0	0	0
18		खलोटा	Bigha	National Highway	781990	651658	625592	521326	469194	390995	390995	325829	312796	260663	
				State Highway	0	0	0	0	0	0	0	0	0	0	0
				Other Road	0	0	0	0	0	0	0	0	0	0	0
19		घयाल	Bigha	National Highway	1277760	1064800	1022208	851840	766656	638880	638880	532400	511104	425920	
				State Highway	0	0	0	0	0	0	0	0	0	0	0
				Other Road	0	0	0	0	0	0	0	0	0	0	0
20	धूणीपञ्जैल	घनसेड	Bigha	National Highway	0	0	0	0	0	0	0	0	0	0	
				State Highway	0	0	0	0	0	0	0	0	0	0	0
				Other Road	159720	133100	127776	106480	95832	79860	79860	66550	63888	53240	
21		बाडनू	Bigha	National Highway	0	0	0	0	0	0	0	0	0	0	
				State Highway	0	0	0	0	0	0	0	0	0	0	
				Other Road	422400	352000	337920	281600	253440	211200	211200	176000	168960	140800	
22		जनेड	Bigha	National Highway	0	0	0	0	0	0	0	0	0	0	
				State Highway	0	0	0	0	0	0	0	0	0	0	
				Other Road	266204	221837	212964	177470	159723	133102	133102	110918	106482	88735	
23		गलोड	Bigha	National Highway	0	0	0	0	0	0	0	0	0	0	
				State Highway	0	0	0	0	0	0	0	0	0	0	
				Other Road	345378	287815	276302	230252	207227	172689	172689	143908	138151	115126	
24		पञ्जैल खुर्द	Bigha	National Highway	0	0	0	0	0	0	0	0	0	0	
				State Highway	0	0	0	0	0	0	0	0	0	0	
				Other Road	345378	287815	276302	230252	207227	172689	172689	143908	138151	115126	

NICNET:HP- <Print Date: 4/2/2018 >

  
District Revenue Officer,  
District Bilaspur (H.P.)

Page 3 of 5

  
District Collector,  
District Bilaspur (H.P.)



Circle Rates of Land in Respect of Rural Areas of Tehsil/ Sub-Tehsil - नमहोल, District- बिलासपुर, Himachal Pradesh  
(Rates of Land for the Period 01-04-2018 To 31-03-2019)

S.No.	Patwar Circle	Village	Area Unit	Road Type	Category-I (0-25 mtr)		Category-II(20% < Base Rate)(25-50 mtr)		Category-III(40% < Base Rate)(50-100 mtr)		Category-IV(50% < Base Rate)(100-1000 mtr)		Category-V(60% < Base Rate)(>1000 mtr)	
					Cultivated	UnCultivated	Cultivated	UnCultivated	Cultivated	UnCultivated	Cultivated	UnCultivated	Cultivated	UnCultivated
25		चञ्जोट	Bigha	National Highway	0	0	0	0	0	0	0	0	0	0
				State Highway	0	0	0	0	0	0	0	0	0	0
				Other Road	1597200	1331000	1277760	1064800	958320	798600	798600	665500	638880	532400
26		बैहली	Bigha	National Highway	0	0	0	0	0	0	0	0	0	0
				State Highway	0	0	0	0	0	0	0	0	0	0
				Other Road	159720	133100	127776	106480	95832	79860	79860	66550	63888	53240
27		नेरी	Bigha	National Highway	0	0	0	0	0	0	0	0	0	0
				State Highway	0	0	0	0	0	0	0	0	0	0
				Other Road	1597200	1331000	1277760	1064800	958320	798600	798600	665500	638880	532400
28		ठलेला	Bigha	National Highway	0	0	0	0	0	0	0	0	0	0
				State Highway	0	0	0	0	0	0	0	0	0	0
				Other Road	232320	193600	185856	154880	139392	116160	116160	96800	92928	77440
29		पंजेल कर्ली	Bigha	National Highway	0	0	0	0	0	0	0	0	0	0
				State Highway	0	0	0	0	0	0	0	0	0	0
				Other Road	1597200	1331000	1277760	1064800	958320	798600	798600	665500	638880	532400
30		पहा नोडुवा	Bigha	National Highway	0	0	0	0	0	0	0	0	0	0
				State Highway	0	0	0	0	0	0	0	0	0	0
				Other Road	159720	133100	127776	106480	95832	79860	79860	66550	63888	53240
31		बाग कर्ली	Bigha	National Highway	0	0	0	0	0	0	0	0	0	0
				State Highway	0	0	0	0	0	0	0	0	0	0
				Other Road	159720	133100	127776	106480	95832	79860	79860	66550	63888	53240
32		सोहरी	Bigha	National Highway	0	0	0	0	0	0	0	0	0	0
				State Highway	0	0	0	0	0	0	0	0	0	0
				Other Road	232320	193600	185856	154880	139392	116160	116160	96800	92928	77440

NICNET:HP- <Print Date: 4/2/2018 >

**District Revenue Officer,  
District Bilaspur (H.P.)**

Page 4 of 5


**District Collector,  
District Bilaspur (H.P.)**



Circle Rates of Land in Respect of Rural Areas of Tehsil/ Sub-Tehsil - नम्होल, District- बिलासपुर, Himachal Pradesh  
(Rates of Land for the Period 01-04-2018 To 31-03-2019)

S.No.	Patwar Circle	Village	Area Unit	Road Type	Category-I (0-25 mtr)		Category-II(20% < Base Rate)(25-50 mtr)		Category-III(40% < Base Rate)(50-100 mtr)		Category-IV(50% < Base Rate)(100-1000 mtr)		Category-V(60% < Base Rate)(>1000 mtr)	
					Cultivated	UnCultivated	Cultivated	UnCultivated	Cultivated	UnCultivated	Cultivated	UnCultivated	Cultivated	UnCultivated
33		गौहटा	Bigha	National Highway	0	0	0	0	0	0	0	0	0	0
				State Highway	0	0	0	0	0	0	0	0	0	0
				Other Road	958320	798600	766656	638880	574992	479160	479160	399300	383328	319440
34		साई नोडुवां	Bigha	National Highway	0	0	0	0	0	0	0	0	0	0
				State Highway	0	0	0	0	0	0	0	0	0	0
				Other Road	236966	197472	189573	157978	142180	118483	118483	98736	94787	78989
35		मिंल्हा	Bigha	National Highway	0	0	0	0	0	0	0	0	0	0
				State Highway	0	0	0	0	0	0	0	0	0	0
				Other Road	162914	135762	130332	108610	97749	81457	81457	67881	65166	54305
36		शुकरेहा	Bigha	National Highway	0	0	0	0	0	0	0	0	0	0
				State Highway	0	0	0	0	0	0	0	0	0	0
				Other Road	224994	187495	179995	149996	134996	112497	112497	93748	89998	74998

NICNET:HP- <Print Date: 4/2/2018 >



**District Revenue Officer,  
District Bilaspur (H.P.)**

Page 5 of 5



**District Collector,  
District Bilaspur (H.P.)**

