

Circle Rates of Land in Respect of Rural Areas of Tehsil/ Sub-Tehsil - भगडी , District- बिलासपुर, Himachal Pradesh
(Rates of Land for the Period 01-04-2018 To 31-03-2019)

S.No.	Patwar Circle	Village	Area Unit	Road Type	Category-I (0-25 mtr)		Category-II(20% < Base Rate)(25-50 mtr)		Category-III(40% < Base Rate)(50-100 mtr)		Category-IV(50% < Base Rate)(100-1000 mtr)		Category-V(60% < Base Rate)(>1000 mtr)	
					Cultivated	UnCultivated	Cultivated	UnCultivated	Cultivated	UnCultivated	Cultivated	UnCultivated	Cultivated	UnCultivated
1	कोट	बहली लवाणा	Bigha	National Highway	0	0	0	0	0	0	0	0	0	0
				State Highway	0	0	0	0	0	0	0	0	0	0
				Other Road	162914	135762	130332	108610	97749	81457	81457	67881	65166	54305
2		कांगरी	Bigha	National Highway	0	0	0	0	0	0	0	0	0	0
				State Highway	0	0	0	0	0	0	0	0	0	0
				Other Road	159720	133100	127776	106480	95832	79860	79860	66550	63888	53240
3		कंजयाण	Bigha	National Highway	0	0	0	0	0	0	0	0	0	0
				State Highway	0	0	0	0	0	0	0	0	0	0
				Other Road	159720	133100	127776	106480	95832	79860	79860	66550	63888	53240
4		हम्बोट	Bigha	National Highway	0	0	0	0	0	0	0	0	0	0
				State Highway	0	0	0	0	0	0	0	0	0	0
				Other Road	439992	366660	351994	293328	263995	219996	219996	183330	175997	146664
5		जन्दोट	Bigha	National Highway	0	0	0	0	0	0	0	0	0	0
				State Highway	0	0	0	0	0	0	0	0	0	0
				Other Road	257243	214369	205794	171495	154346	128621	128621	107184	102897	85748
6		कोट	Bigha	National Highway	0	0	0	0	0	0	0	0	0	0
				State Highway	0	0	0	0	0	0	0	0	0	0
				Other Road	217262	181052	173810	144842	130357	108631	108631	90526	86905	72421
7	हटवाड	कुम्भाड़ी	Bigha	National Highway	0	0	0	0	0	0	0	0	0	0
				State Highway	0	0	0	0	0	0	0	0	0	0
				Other Road	798600	665500	638880	532400	479160	399300	399300	332750	319440	266200
8		सोखर	Bigha	National Highway	0	0	0	0	0	0	0	0	0	0
				State Highway	0	0	0	0	0	0	0	0	0	0
				Other Road	218566	182138	174852	145710	131139	109283	109283	91069	87426	72855



**District Revenue Officer,
District Bilaspur (H.P.)**

**District Collector,
District Bilaspur (H.P.)**




Circle Rates of Land in Respect of Rural Areas of Tehsil/ Sub-Tehsil - भराडी, District- बिलासपुर, Himachal Pradesh
(Rates of Land for the Period 01-04-2018 To 31-03-2019)

S.No.	Patwar Circle	Village	Area Unit	Road Type	Category-I (0-25 mtr)		Category-II(20% < Base Rate)(25-50 mtr)		Category-III(40% < Base Rate)(50-100 mtr)		Category-IV(50% < Base Rate)(100-1000 mtr)		Category-V(60% < Base Rate)(>1000 mtr)	
					Cultivated	UnCultivated	Cultivated	UnCultivated	Cultivated	UnCultivated	Cultivated	UnCultivated	Cultivated	UnCultivated
9		हत्वाड़	Bigha	National Highway	0	0	0	0	0	0	0	0	0	0
				State Highway	0	0	0	0	0	0	0	0	0	0
				Other Road	1629144	1357620	1303315	1086096	977486	814572	814572	678810	651658	543048
10		कोटलू	Bigha	National Highway	0	0	0	0	0	0	0	0	0	0
				State Highway	0	0	0	0	0	0	0	0	0	0
				Other Road	319440	266200	255552	212960	191664	159720	159720	133100	127776	106480
11		दीपर	Bigha	National Highway	0	0	0	0	0	0	0	0	0	0
				State Highway	0	0	0	0	0	0	0	0	0	0
				Other Road	191664	159720	153331	127776	114998	95832	95832	79860	76666	63888
12	पन्तेहडा	पट्टा रणौता	Bigha	National Highway	0	0	0	0	0	0	0	0	0	0
				State Highway	0	0	0	0	0	0	0	0	0	0
				Other Road	466656	388880	373325	311104	279994	233328	233328	194440	186662	155552
13		छयांची	Bigha	National Highway	0	0	0	0	0	0	0	0	0	0
				State Highway	0	0	0	0	0	0	0	0	0	0
				Other Road	960000	800000	768000	640000	576000	480000	480000	400000	384000	320000
14		बलोणी	Bigha	National Highway	0	0	0	0	0	0	0	0	0	0
				State Highway	0	0	0	0	0	0	0	0	0	0
				Other Road	279283	232736	223427	186189	167570	139642	139642	116368	111713	93094
15		पन्तेहडा	Bigha	National Highway	0	0	0	0	0	0	0	0	0	0
				State Highway	0	0	0	0	0	0	0	0	0	0
				Other Road	814572	678810	651658	543048	488743	407286	407286	339405	325829	271524
16		बनी पण्डता	Bigha	National Highway	0	0	0	0	0	0	0	0	0	0
				State Highway	0	0	0	0	0	0	0	0	0	0
				Other Road	4800000	4000000	3840000	3200000	2880000	2400000	2400000	2000000	1920000	1600000

Circle Rates of Land in Respect of Rural Areas of Tehsil/ Sub-Tehsil - भराडी, District- बिलासपुर, Himachal Pradesh
(Rates of Land for the Period 01-04-2018 To 31-03-2019)

S.No.	Patwar Circle	Village	Area Unit	Road Type	Category-I (0-25 mtr)		Category-II(20% < Base Rate)(25-50 mtr)		Category-III(40% < Base Rate)(50-100 mtr)		Category-IV(50% < Base Rate)(100-1000 mtr)		Category-V(60% < Base Rate)(>1000 mtr)	
					Cultivated	UnCultivated	Cultivated	UnCultivated	Cultivated	UnCultivated	Cultivated	UnCultivated	Cultivated	UnCultivated
17		बम	Bigha	National Highway	0	0	0	0	0	0	0	0	0	0
				State Highway	0	0	0	0	0	0	0	0	0	0
				Other Road	651658	543048	521326	434438	390995	325829	325829	271524	260663	217219
18	घन्डालवीं	बाड़ी चौक	Bigha	National Highway	0	0	0	0	0	0	0	0	0	0
				State Highway	0	0	0	0	0	0	0	0	0	0
				Other Road	159720	133100	127776	106480	95832	79860	79860	66550	63888	53240
19		समलाह	Bigha	National Highway	0	0	0	0	0	0	0	0	0	0
				State Highway	0	0	0	0	0	0	0	0	0	0
				Other Road	159720	133100	127776	106480	95832	79860	79860	66550	63888	53240
20		बपयाड़	Bigha	National Highway	0	0	0	0	0	0	0	0	0	0
				State Highway	0	0	0	0	0	0	0	0	0	0
				Other Road	159720	133100	127776	106480	95832	79860	79860	66550	63888	53240
21		कामली	Bigha	National Highway	0	0	0	0	0	0	0	0	0	0
				State Highway	0	0	0	0	0	0	0	0	0	0
				Other Road	159720	133100	127776	106480	95832	79860	79860	66550	63888	53240
22		कोठी	Bigha	National Highway	0	0	0	0	0	0	0	0	0	0
				State Highway	0	0	0	0	0	0	0	0	0	0
				Other Road	480000	400000	384000	320000	288000	240000	240000	200000	192000	160000
23		घन्डालवीं	Bigha	National Highway	0	0	0	0	0	0	0	0	0	0
				State Highway	0	0	0	0	0	0	0	0	0	0
				Other Road	1049142	874285	839314	699428	629485	524571	524571	437142	419657	349714
24		वर्जीण	Bigha	National Highway	0	0	0	0	0	0	0	0	0	0
				State Highway	0	0	0	0	0	0	0	0	0	0
				Other Road	159720	133100	127776	106480	95832	79860	79860	66550	63888	53240

NICNET:HP- <Print Date: 4/2/2018 >


District Revenue Officer,
District Bilaspur (H.P.)

Page 3 of 13


District Collector,
District Bilaspur (H.P.)



Circle Rates of Land in Respect of Rural Areas of Tehsil/ Sub-Tehsil - भराडी , District- बिलासपुर, Himachal Pradesh
(Rates of Land for the Period 01-04-2018 To 31-03-2019)

S.No.	Patwar Circle	Village	Area Unit	Road Type	Category-I (0-25 mtr)		Category-II(20% < Base Rate)(25-50 mtr)		Category-III(40% < Base Rate)(50-100 mtr)		Category-IV(50% < Base Rate)(100-1000 mtr)		Category-V(60% < Base Rate)(>1000 mtr)	
					Cultivated	UnCultivated	Cultivated	UnCultivated	Cultivated	UnCultivated	Cultivated	UnCultivated	Cultivated	UnCultivated
25		गतोड़	Bigha	National Highway	0	0	0	0	0	0	0	0	0	0
				State Highway	0	0	0	0	0	0	0	0	0	0
				Other Road	532435	443696	425948	354957	319461	266218	266218	221848	212974	177478
26		डुगाहन	Bigha	National Highway	0	0	0	0	0	0	0	0	0	0
				State Highway	0	0	0	0	0	0	0	0	0	0
				Other Road	159720	133100	127776	106480	95832	79860	79860	66550	63888	53240
27		भरडवाण	Bigha	National Highway	0	0	0	0	0	0	0	0	0	0
				State Highway	0	0	0	0	0	0	0	0	0	0
				Other Road	159720	133100	127776	106480	95832	79860	79860	66550	63888	53240
28		मिहाड़ा	Bigha	National Highway	0	0	0	0	0	0	0	0	0	0
				State Highway	0	0	0	0	0	0	0	0	0	0
				Other Road	159720	133100	127776	106480	95832	79860	79860	66550	63888	53240
29	मरहाणा	भटवाड़ा	Bigha	National Highway	0	0	0	0	0	0	0	0	0	0
				State Highway	0	0	0	0	0	0	0	0	0	0
				Other Road	162914	135762	130332	108610	97749	81457	81457	67881	65166	54305
30		पालमी	Bigha	National Highway	0	0	0	0	0	0	0	0	0	0
				State Highway	0	0	0	0	0	0	0	0	0	0
				Other Road	159720	133100	127776	106480	95832	79860	79860	66550	63888	53240
31		नलोग	Bigha	National Highway	0	0	0	0	0	0	0	0	0	0
				State Highway	0	0	0	0	0	0	0	0	0	0
				Other Road	159720	133100	127776	106480	95832	79860	79860	66550	63888	53240
32		टिकरी	Bigha	National Highway	0	0	0	0	0	0	0	0	0	0
				State Highway	0	0	0	0	0	0	0	0	0	0
				Other Road	159720	133100	127776	106480	95832	79860	79860	66550	63888	53240

Circle Rates of Land in Respect of Rural Areas of Tehsil/ Sub-Tehsil - भगडी, District- बिलासपुर, Himachal Pradesh
(Rates of Land for the Period 01-04-2018 To 31-03-2019)

S.No.	Patwar Circle	Village	Area Unit	Road Type	Category-I (0-25 mtr)		Category-II(20% < Base Rate)(25-50 mtr)		Category-III(40% < Base Rate)(50-100 mtr)		Category-IV(50% < Base Rate)(100-1000 mtr)		Category-V(60% < Base Rate)(>1000 mtr)	
					Cultivated	UnCultivated	Cultivated	UnCultivated	Cultivated	UnCultivated	Cultivated	UnCultivated	Cultivated	UnCultivated
33		तुनसू	Bigha	National Highway	0	0	0	0	0	0	0	0	0	0
				State Highway	0	0	0	0	0	0	0	0	0	0
				Other Road	159720	133100	127776	106480	95832	79860	79860	66550	63888	53240
34		मख्ठा ७II	Bigha	National Highway	0	0	0	0	0	0	0	0	0	0
				State Highway	0	0	0	0	0	0	0	0	0	0
				Other Road	1303315	1086096	1042652	868877	781989	651658	651658	543048	521326	434438
35		ठन्डोह	Bigha	National Highway	0	0	0	0	0	0	0	0	0	0
				State Highway	0	0	0	0	0	0	0	0	0	0
				Other Road	159720	133100	127776	106480	95832	79860	79860	66550	63888	53240
36		फागत	Bigha	National Highway	0	0	0	0	0	0	0	0	0	0
				State Highway	0	0	0	0	0	0	0	0	0	0
				Other Road	244913	204094	195930	163275	146948	122456	122456	102047	97965	81638
37		बौणी ढलयाणी	Bigha	National Highway	0	0	0	0	0	0	0	0	0	0
				State Highway	0	0	0	0	0	0	0	0	0	0
				Other Road	159720	133100	127776	106480	95832	79860	79860	66550	63888	53240
38	लेहडी सरल	उमैहर	Bigha	National Highway	0	0	0	0	0	0	0	0	0	0
				State Highway	0	0	0	0	0	0	0	0	0	0
				Other Road	958320	798600	766656	638880	574992	479160	479160	399300	383328	319440
39		लौहट	Bigha	National Highway	0	0	0	0	0	0	0	0	0	0
				State Highway	0	0	0	0	0	0	0	0	0	0
				Other Road	159720	133100	127776	106480	95832	79860	79860	66550	63888	53240
40		बडमाय	Bigha	National Highway	0	0	0	0	0	0	0	0	0	0
				State Highway	0	0	0	0	0	0	0	0	0	0
				Other Road	191664	159720	153331	127776	114998	95832	95832	79860	76666	63888

Circle Rates of Land in Respect of Rural Areas of Tehsil/ Sub-Tehsil - भयडी, District- बिलासपुर, Himachal Pradesh
(Rates of Land for the Period 01-04-2018 To 31-03-2019)

S.No.	Patwar Circle	Village	Area Unit	Road Type	Category-I (0-25 mtr)		Category-II(20% < Base Rate)(25-50 mtr)		Category-III(40% < Base Rate)(50-100 mtr)		Category-IV(50% < Base Rate)(100-1000 mtr)		Category-V(60% < Base Rate)(>1000 mtr)	
					Cultivated	UnCultivated	Cultivated	UnCultivated	Cultivated	UnCultivated	Cultivated	UnCultivated	Cultivated	UnCultivated
41		गुग्वाल	Bigha	National Highway	0	0	0	0	0	0	0	0	0	0
				State Highway	0	0	0	0	0	0	0	0	0	0
				Other Road	159720	133100	127776	106480	95832	79860	79860	66550	63888	53240
42		दगेहड़ा	Bigha	National Highway	0	0	0	0	0	0	0	0	0	0
				State Highway	0	0	0	0	0	0	0	0	0	0
				Other Road	159720	133100	127776	106480	95832	79860	79860	66550	63888	53240
43		लैहड़ी सरल	Bigha	National Highway	2443716	2036430	1954973	1629144	1466230	1221858	1221858	1018215	977486	814572
				State Highway	0	0	0	0	0	0	0	0	0	0
				Other Road	0	0	0	0	0	0	0	0	0	0
44		भदसी	Bigha	National Highway	0	0	0	0	0	0	0	0	0	0
				State Highway	0	0	0	0	0	0	0	0	0	0
				Other Road	351384	292820	281107	234256	210830	175692	175692	146410	140554	117128
45		लढयाणी	Bigha	National Highway	0	0	0	0	0	0	0	0	0	0
				State Highway	0	0	0	0	0	0	0	0	0	0
				Other Road	1597200	1331000	1277760	1064800	958320	798600	798600	665500	638880	532400
46	अपसल	सलाओं उपरती	Bigha	National Highway	0	0	0	0	0	0	0	0	0	0
				State Highway	0	0	0	0	0	0	0	0	0	0
				Other Road	2348568	1957140	1878854	1565712	1409141	1174284	1174284	978570	939427	782856
47		माकड़ी	Bigha	National Highway	0	0	0	0	0	0	0	0	0	0
				State Highway	0	0	0	0	0	0	0	0	0	0
				Other Road	162914	135762	130332	108610	97749	81457	81457	67881	65166	54305
48		खलोट	Bigha	National Highway	0	0	0	0	0	0	0	0	0	0
				State Highway	0	0	0	0	0	0	0	0	0	0
				Other Road	199716	166430	159773	133144	119830	99858	99858	83215	79886	66572

Circle Rates of Land in Respect of Rural Areas of Tehsil/ Sub-Tehsil - भयडी, District- बिलासपुर, Himachal Pradesh
(Rates of Land for the Period 01-04-2018 To 31-03-2019)

S.No.	Patwar Circle	Village	Area Unit	Road Type	Category-I (0-25 mtr)		Category-II(20% < Base Rate)(25-50 mtr)		Category-III(40% < Base Rate)(50-100 mtr)		Category-IV(50% < Base Rate)(100-1000 mtr)		Category-V(60% < Base Rate)(>1000 mtr)	
					Cultivated	UnCultivated	Cultivated	UnCultivated	Cultivated	UnCultivated	Cultivated	UnCultivated	Cultivated	UnCultivated
49		सलाअं भयसलियाँ	Bigha	National Highway	0	0	0	0	0	0	0	0	0	0
				State Highway	0	0	0	0	0	0	0	0	0	0
				Other Road	479160	399300	383328	319440	287496	239580	239580	199650	191664	159720
50		सुमाडी	Bigha	National Highway	0	0	0	0	0	0	0	0	0	0
				State Highway	0	0	0	0	0	0	0	0	0	0
				Other Road	2400000	2000000	1920000	1600000	1440000	1200000	1200000	1000000	960000	800000
51		बणी ब्राह्मणा	Bigha	National Highway	0	0	0	0	0	0	0	0	0	0
				State Highway	0	0	0	0	0	0	0	0	0	0
				Other Road	159720	133100	127776	106480	95832	79860	79860	66550	63888	53240
52		बणी भयसलियाँ	Bigha	National Highway	0	0	0	0	0	0	0	0	0	0
				State Highway	0	0	0	0	0	0	0	0	0	0
				Other Road	159720	133100	127776	106480	95832	79860	79860	66550	63888	53240
53		भयसल	Bigha	National Highway	0	0	0	0	0	0	0	0	0	0
				State Highway	0	0	0	0	0	0	0	0	0	0
				Other Road	162914	135762	130332	108610	97749	81457	81457	67881	65166	54305
54		बड़ोग	Bigha	National Highway	0	0	0	0	0	0	0	0	0	0
				State Highway	0	0	0	0	0	0	0	0	0	0
				Other Road	159720	133100	127776	106480	95832	79860	79860	66550	63888	53240
55		चकसणा	Bigha	National Highway	0	0	0	0	0	0	0	0	0	0
				State Highway	0	0	0	0	0	0	0	0	0	0
				Other Road	159720	133100	127776	106480	95832	79860	79860	66550	63888	53240
56		बड़ौन	Bigha	National Highway	0	0	0	0	0	0	0	0	0	0
				State Highway	0	0	0	0	0	0	0	0	0	0
				Other Road	159720	133100	127776	106480	95832	79860	79860	66550	63888	53240

Circle Rates of Land in Respect of Rural Areas of Tehsil/ Sub-Tehsil - भराडी, District- बिलासपुर, Himachal Pradesh
(Rates of Land for the Period 01-04-2018 To 31-03-2019)

S.No.	Patwar Circle	Village	Area Unit	Road Type	Category-I (0-25 mtr)		Category-II(20% < Base Rate)(25-50 mtr)		Category-III(40% < Base Rate)(50-100 mtr)		Category-IV(50% < Base Rate)(100-1000 mtr)		Category-V(60% < Base Rate)(>1000 mtr)	
					Cultivated	UnCultivated	Cultivated	UnCultivated	Cultivated	UnCultivated	Cultivated	UnCultivated	Cultivated	UnCultivated
57	बरोटा	बलोटा	Bigha	National Highway	0	0	0	0	0	0	0	0	0	0
				State Highway	0	0	0	0	0	0	0	0	0	0
				Other Road	159720	133100	127776	106480	95832	79860	79860	66550	63888	53240
58		तड़ौन	Bigha	National Highway	355450	296208	284360	236966	213270	177725	177725	148104	142180	118483
				State Highway	0	0	0	0	0	0	0	0	0	0
				Other Road	0	0	0	0	0	0	0	0	0	0
59		करोट	Bigha	National Highway	0	0	0	0	0	0	0	0	0	0
				State Highway	0	0	0	0	0	0	0	0	0	0
				Other Road	159720	133100	127776	106480	95832	79860	79860	66550	63888	53240
60		बरोटा	Bigha	National Highway	0	0	0	0	0	0	0	0	0	0
				State Highway	0	0	0	0	0	0	0	0	0	0
				Other Road	162914	135762	130332	108610	97749	81457	81457	67881	65166	54305
61	गाहर	भगडवान	Bigha	National Highway	0	0	0	0	0	0	0	0	0	0
				State Highway	0	0	0	0	0	0	0	0	0	0
				Other Road	165264	137720	132211	110176	99158	82632	82632	68860	66106	55088
62		लुलहाण	Bigha	National Highway	0	0	0	0	0	0	0	0	0	0
				State Highway	0	0	0	0	0	0	0	0	0	0
				Other Road	168542	140452	134834	112362	101125	84271	84271	70226	67417	56181
63		लेठवीं	Bigha	National Highway	0	0	0	0	0	0	0	0	0	0
				State Highway	0	0	0	0	0	0	0	0	0	0
				Other Road	410718	342265	328574	273812	246431	205359	205359	171132	164287	136906
64		गतवाड़	Bigha	National Highway	0	0	0	0	0	0	0	0	0	0
				State Highway	0	0	0	0	0	0	0	0	0	0
				Other Road	260663	217219	208530	173775	156398	130331	130331	108610	104265	86888



**District Revenue Officer,
District Bilaspur (H.P.)**



**District Collector,
District Bilaspur (H.P.)**




Circle Rates of Land in Respect of Rural Areas of Tehsil/ Sub-Tehsil - भगडी , District- बिलासपुर, Himachal Pradesh
(Rates of Land for the Period 01-04-2018 To 31-03-2019)

S.No.	Patwar Circle	Village	Area Unit	Road Type	Category-I (0-25 mtr)		Category-II(20% < Base Rate)(25-50 mtr)		Category-III(40% < Base Rate)(50-100 mtr)		Category-IV(50% < Base Rate)(100-1000 mtr)		Category-V(60% < Base Rate)(>1000 mtr)	
					Cultivated	UnCultivated	Cultivated	UnCultivated	Cultivated	UnCultivated	Cultivated	UnCultivated	Cultivated	UnCultivated
65		ठण्डोड़ा	Bigha	National Highway	0	0	0	0	0	0	0	0	0	0
				State Highway	0	0	0	0	0	0	0	0	0	0
				Other Road	400000	333333	320000	266666	240000	200000	200000	166666	160000	133333
66		लंझना	Bigha	National Highway	0	0	0	0	0	0	0	0	0	0
				State Highway	0	0	0	0	0	0	0	0	0	0
				Other Road	781990	651658	625592	521326	469194	390995	390995	325829	312796	260663
67		मुहाणा	Bigha	National Highway	0	0	0	0	0	0	0	0	0	0
				State Highway	0	0	0	0	0	0	0	0	0	0
				Other Road	159720	133100	127776	106480	95832	79860	79860	66550	63888	53240
68		गाहर	Bigha	National Highway	0	0	0	0	0	0	0	0	0	0
				State Highway	0	0	0	0	0	0	0	0	0	0
				Other Road	287496	239580	229997	191664	172498	143748	143748	119790	114998	95832
69		भट्टेड	Bigha	National Highway	0	0	0	0	0	0	0	0	0	0
				State Highway	0	0	0	0	0	0	0	0	0	0
				Other Road	1629144	1357620	1303315	1086096	977486	814572	814572	678810	651658	543048
70		रवाय	Bigha	National Highway	0	0	0	0	0	0	0	0	0	0
				State Highway	0	0	0	0	0	0	0	0	0	0
				Other Road	638880	532400	511104	425920	383328	319440	319440	266200	255552	212960
71		पहयाण	Bigha	National Highway	0	0	0	0	0	0	0	0	0	0
				State Highway	0	0	0	0	0	0	0	0	0	0
				Other Road	1629144	1357620	1303315	1086096	977486	814572	814572	678810	651658	543048
72		देहलवी	Bigha	National Highway	0	0	0	0	0	0	0	0	0	0
				State Highway	0	0	0	0	0	0	0	0	0	0
				Other Road	162914	135762	130332	108610	97749	81457	81457	67881	65166	54305

Circle Rates of Land in Respect of Rural Areas of Tehsil/ Sub-Tehsil - भराडी, District- बिलासपुर, Himachal Pradesh
(Rates of Land for the Period 01-04-2018 To 31-03-2019)

S.No.	Patwar Circle	Village	Area Unit	Road Type	Category-I (0-25 mtr)		Category-II(20% < Base Rate)(25-50 mtr)		Category-III(40% < Base Rate)(50-100 mtr)		Category-IV(50% < Base Rate)(100-1000 mtr)		Category-V(60% < Base Rate)(>1000 mtr)	
					Cultivated	UnCultivated	Cultivated	UnCultivated	Cultivated	UnCultivated	Cultivated	UnCultivated	Cultivated	UnCultivated
73		पदोहड़ी	Bigha	National Highway	0	0	0	0	0	0	0	0	0	0
				State Highway	0	0	0	0	0	0	0	0	0	0
				Other Road	672000	560000	537600	448000	403200	336000	336000	280000	268800	224000
74		चुढानी	Bigha	National Highway	0	0	0	0	0	0	0	0	0	0
				State Highway	0	0	0	0	0	0	0	0	0	0
				Other Road	159720	133100	127776	106480	95832	79860	79860	66550	63888	53240
75		बाह	Bigha	National Highway	0	0	0	0	0	0	0	0	0	0
				State Highway	0	0	0	0	0	0	0	0	0	0
				Other Road	447216	372680	357773	298144	268330	223608	223608	186340	178886	149072
76		जरोड़ा	Bigha	National Highway	0	0	0	0	0	0	0	0	0	0
				State Highway	0	0	0	0	0	0	0	0	0	0
				Other Road	399984	333320	319987	266656	239990	199992	199992	166660	159994	133328
77		खसवीं	Bigha	National Highway	0	0	0	0	0	0	0	0	0	0
				State Highway	0	0	0	0	0	0	0	0	0	0
				Other Road	159720	133100	127776	106480	95832	79860	79860	66550	63888	53240
78		द्रहल	Bigha	National Highway	0	0	0	0	0	0	0	0	0	0
				State Highway	0	0	0	0	0	0	0	0	0	0
				Other Road	447216	372680	357773	298144	268330	223608	223608	186340	178886	149072
79		केट	Bigha	National Highway	0	0	0	0	0	0	0	0	0	0
				State Highway	0	0	0	0	0	0	0	0	0	0
				Other Road	159720	133100	127776	106480	95832	79860	79860	66550	63888	53240
80	दथोल	हरी तलायांगर	Bigha	National Highway	592416	493680	473933	394944	355450	296208	296208	246840	236966	197472
				State Highway	0	0	0	0	0	0	0	0	0	0
				Other Road	0	0	0	0	0	0	0	0	0	0




Circle Rates of Land in Respect of Rural Areas of Tehsil/ Sub-Tehsil - भसडी, District- बिलासपुर, Himachal Pradesh
(Rates of Land for the Period 01-04-2018 To 31-03-2019)

S.No.	Patwar Circle	Village	Area Unit	Road Type	Category-I (0-25 mtr)		Category-II(20% < Base Rate)(25-50 mtr)		Category-III(40% < Base Rate)(50-100 mtr)		Category-IV(50% < Base Rate)(100-1000 mtr)		Category-V(60% < Base Rate)(>1000 mtr)		
					Cultivated	UnCultivated	Cultivated	UnCultivated	Cultivated	UnCultivated	Cultivated	UnCultivated	Cultivated	UnCultivated	
81		खजोली	Bigha	National Highway	2172191	1810159	1737753	1448127	1303314	1086095	1086095	905080	868876	724064	
				State Highway	0	0	0	0	0	0	0	0	0	0	0
				Other Road	0	0	0	0	0	0	0	0	0	0	0
82		बाड़ीकलां	Bigha	National Highway	2443716	2036430	1954973	1629144	1466230	1221858	1221858	1018215	977486	814572	
				State Highway	0	0	0	0	0	0	0	0	0	0	0
				Other Road	0	0	0	0	0	0	0	0	0	0	0
83		बाड़ीखुर्द	Bigha	National Highway	1629144	1357620	1303315	1086096	977486	814572	814572	678810	651658	543048	
				State Highway	0	0	0	0	0	0	0	0	0	0	0
				Other Road	0	0	0	0	0	0	0	0	0	0	0
84		पंजैला	Bigha	National Highway	0	0	0	0	0	0	0	0	0	0	
				State Highway	0	0	0	0	0	0	0	0	0	0	0
				Other Road	212969	177474	170375	141979	127781	106484	106484	88737	85188	70990	
85		जसवाणी	Bigha	National Highway	0	0	0	0	0	0	0	0	0	0	
				State Highway	0	0	0	0	0	0	0	0	0	0	0
				Other Road	159720	133100	127776	106480	95832	79860	79860	66550	63888	53240	
86		दधोल कलां	Bigha	National Highway	2443716	2036430	1954973	1629144	1466230	1221858	1221858	1018215	977486	814572	
				State Highway	0	0	0	0	0	0	0	0	0	0	0
				Other Road	0	0	0	0	0	0	0	0	0	0	0
87		दधोल खुर्द	Bigha	National Highway	2800000	2333333	2240000	1866666	1680000	1400000	1400000	1166666	1120000	933333	
				State Highway	0	0	0	0	0	0	0	0	0	0	0
				Other Road	0	0	0	0	0	0	0	0	0	0	0
88		भेत	Bigha	National Highway	0	0	0	0	0	0	0	0	0	0	
				State Highway	0	0	0	0	0	0	0	0	0	0	0
				Other Road	399300	332750	319440	266200	239580	199650	199650	166375	159720	133100	



**District Revenue Officer,
District Bilaspur (H.P.)**



**District Collector,
District Bilaspur (H.P.)**



Circle Rates of Land in Respect of Rural Areas of Tehsil/ Sub-Tehsil - भराडी, District- बिलासपुर, Himachal Pradesh
(Rates of Land for the Period 01-04-2018 To 31-03-2019)

S.No.	Patwar Circle	Village	Area Unit	Road Type	Category-I (0-25 mtr)		Category-II(20% < Base Rate)(25-50 mtr)		Category-III(40% < Base Rate)(50-100 mtr)		Category-IV(50% < Base Rate)(100-1000 mtr)		Category-V(60% < Base Rate)(>1000 mtr)	
					Cultivated	UnCultivated	Cultivated	UnCultivated	Cultivated	UnCultivated	Cultivated	UnCultivated	Cultivated	UnCultivated
89		छन्देह	Bigha	National Highway	0	0	0	0	0	0	0	0	0	0
				State Highway	0	0	0	0	0	0	0	0	0	0
				Other Road	159720	133100	127776	106480	95832	79860	79860	66550	63888	53240
90		पनयाली	Bigha	National Highway	0	0	0	0	0	0	0	0	0	0
				State Highway	0	0	0	0	0	0	0	0	0	0
				Other Road	159720	133100	127776	106480	95832	79860	79860	66550	63888	53240
91		चोखना	Bigha	National Highway	0	0	0	0	0	0	0	0	0	0
				State Highway	0	0	0	0	0	0	0	0	0	0
				Other Road	935510	779592	748408	623674	561306	467755	467755	389796	374204	311837
92		मस्याणी	Bigha	National Highway	0	0	0	0	0	0	0	0	0	0
				State Highway	0	0	0	0	0	0	0	0	0	0
				Other Road	212969	177474	170375	141979	127781	106484	106484	88737	85188	70990
93		जेहरू	Bigha	National Highway	0	0	0	0	0	0	0	0	0	0
				State Highway	0	0	0	0	0	0	0	0	0	0
				Other Road	212969	177474	170375	141979	127781	106484	106484	88737	85188	70990
94		पड्यालग	Bigha	National Highway	3346285	2788571	2677028	2230857	2007771	1673143	1673143	1394286	1338514	1115428
				State Highway	0	0	0	0	0	0	0	0	0	0
				Other Road	0	0	0	0	0	0	0	0	0	0
95		जंगल पड्यालग	Bigha	National Highway	0	0	0	0	0	0	0	0	0	0
				State Highway	0	0	0	0	0	0	0	0	0	0
				Other Road	935642	779702	748514	623762	561385	467821	467821	389851	374257	311881
96		पट्टा मलौराड़ा	Bigha	National Highway	0	0	0	0	0	0	0	0	0	0
				State Highway	0	0	0	0	0	0	0	0	0	0
				Other Road	162914	135762	130332	108610	97749	81457	81457	67881	65166	54305

Circle Rates of Land in Respect of Rural Areas of Tehsil/ Sub-Tehsil - भगडी , District- बिलासपुर, Himachal Pradesh
(Rates of Land for the Period 01-04-2018 To 31-03-2019)

S.No.	Patwar Circle	Village	Area Unit	Road Type	Category-I (0-25 mtr)		Category-II(20% < Base Rate)(25-50 mtr)		Category-III(40% < Base Rate)(50-100 mtr)		Category-IV(50% < Base Rate)(100-1000 mtr)		Category-V(60% < Base Rate)>1000 mtr)	
					Cultivated	UnCultivated	Cultivated	UnCultivated	Cultivated	UnCultivated	Cultivated	UnCultivated	Cultivated	UnCultivated
97		जंगल छंज्यार	Bigha	National Highway	0	0	0	0	0	0	0	0	0	0
				State Highway	0	0	0	0	0	0	0	0	0	0
				Other Road	935642	779702	748514	623762	561385	467821	467821	389851	374257	311881
98		दख्युत निचला	Bigha	National Highway	0	0	0	0	0	0	0	0	0	0
				State Highway	0	0	0	0	0	0	0	0	0	0
				Other Road	159720	133100	127776	106480	95832	79860	79860	66550	63888	53240
99		दख्युत उपरला	Bigha	National Highway	0	0	0	0	0	0	0	0	0	0
				State Highway	0	0	0	0	0	0	0	0	0	0
				Other Road	162914	135762	130332	108610	97749	81457	81457	67881	65166	54305
100		डुंगार	Bigha	National Highway	3120000	2600000	2496000	2080000	1872000	1560000	1560000	1300000	1248000	1040000
				State Highway	0	0	0	0	0	0	0	0	0	0
				Other Road	0	0	0	0	0	0	0	0	0	0
101		जंगल द्यहल दा फाट	Bigha	National Highway	0	0	0	0	0	0	0	0	0	0
				State Highway	0	0	0	0	0	0	0	0	0	0
				Other Road	935642	779702	748514	623762	561385	467821	467821	389851	374257	311881
102		जंगल छंज्यार - II	Bigha	National Highway	0	0	0	0	0	0	0	0	0	0
				State Highway	0	0	0	0	0	0	0	0	0	0
				Other Road	935642	779702	748514	623762	561385	467821	467821	389851	374257	311881