



Circle Rates of Land in Respect of Rural Areas of Tehsil/ Sub-Tehsil - **अण्डुला**, District- **बिलासपुर**, Himachal Pradesh  
(Rates of Land for the Period 01-04-2018 To 31-03-2019)

S.No.	Patwar Circle	Village	Area Unit	Road Type	Category-I (0-25 mtr)		Category-II(20% < Base Rate)(25-50 mtr)		Category-III(40% < Base Rate)(50-100 mtr)		Category-IV(50% < Base Rate)(100-1000 mtr)		Category-V(60% < Base Rate)(>1000 mtr)	
					Cultivated	UnCultivated	Cultivated	UnCultivated	Cultivated	UnCultivated	Cultivated	UnCultivated	Cultivated	UnCultivated
1	बैहजन	गातियां	Bigha	National Highway	0	0	0	0	0	0	0	0	0	0
				State Highway	0	0	0	0	0	0	0	0	0	0
				Other Road	390995	325829	312796	260663	234597	195497	195497	162914	156398	130332
2	बैहजन	गातियां	Bigha	National Highway	0	0	0	0	0	0	0	0	0	0
				State Highway	0	0	0	0	0	0	0	0	0	0
				Other Road	1629144	1357620	1303315	1086096	977486	814572	814572	678810	651658	543048
3	बैहना ब्राह्मणां	गातियां	Bigha	National Highway	0	0	0	0	0	0	0	0	0	0
				State Highway	0	0	0	0	0	0	0	0	0	0
				Other Road	325829	271524	260663	217219	195497	162914	162914	135762	130332	108610
4	ठप्पर	गातियां	Bigha	National Highway	0	0	0	0	0	0	0	0	0	0
				State Highway	0	0	0	0	0	0	0	0	0	0
				Other Road	1086096	905080	868877	724064	651658	543048	543048	452540	434438	362032
5	अमरोआ	गातियां	Bigha	National Highway	0	0	0	0	0	0	0	0	0	0
				State Highway	0	0	0	0	0	0	0	0	0	0
				Other Road	159720	133100	127776	106480	95832	79860	79860	66550	63888	53240
6	धराड	गातियां	Bigha	National Highway	0	0	0	0	0	0	0	0	0	0
				State Highway	0	0	0	0	0	0	0	0	0	0
				Other Road	159720	133100	127776	106480	95832	79860	79860	66550	63888	53240
7	परहू	गातियां	Bigha	National Highway	0	0	0	0	0	0	0	0	0	0
				State Highway	0	0	0	0	0	0	0	0	0	0
				Other Road	325829	271524	260663	217219	195497	162914	162914	135762	130332	108610
8	बाला	गातियां	Bigha	National Highway	0	0	0	0	0	0	0	0	0	0
				State Highway	0	0	0	0	0	0	0	0	0	0
				Other Road	1629144	1357620	1303315	1086096	977486	814572	814572	678810	651658	543048

  
District Revenue Officer,  
District Bilaspur (H.P.)

  
District Collector,  
District Bilaspur (H.P.)




Circle Rates of Land in Respect of Rural Areas of Tehsil/ Sub-Tehsil - झुंडुली, District- बिलासपुर, Himachal Pradesh  
(Rates of Land for the Period 01-04-2018 To 31-03-2019)

S.No.	Patwar Circle	Village	Area Unit	Road Type	Category-I (0-25 mtr)		Category-II(20% < Base Rate)(25-50 mtr)		Category-III(40% < Base Rate)(50-100 mtr)		Category-IV(50% < Base Rate)(100-1000 mtr)		Category-V(60% < Base Rate)(>1000 mtr)	
					Cultivated	UnCultivated	Cultivated	UnCultivated	Cultivated	UnCultivated	Cultivated	UnCultivated	Cultivated	UnCultivated
9		मेर	Bigha	National Highway	0	0	0	0	0	0	0	0	0	0
				State Highway	0	0	0	0	0	0	0	0	0	0
				Other Road	390995	325829	312796	260663	234597	195497	195497	162914	156398	130332
10		बयेहा	Bigha	National Highway	0	0	0	0	0	0	0	0	0	0
				State Highway	0	0	0	0	0	0	0	0	0	0
				Other Road	319440	266200	255552	212960	191664	159720	159720	133100	127776	106480
11	गेहड़वीं	जंगल बाघड़ा	Bigha	National Highway	0	0	0	0	0	0	0	0	0	0
				State Highway	0	0	0	0	0	0	0	0	0	0
				Other Road	958320	798600	766656	638880	574992	479160	479160	399300	383328	319440
12		नेरस	Bigha	National Highway	0	0	0	0	0	0	0	0	0	0
				State Highway	0	0	0	0	0	0	0	0	0	0
				Other Road	159720	133100	127776	106480	95832	79860	79860	66550	63888	53240
13		जंगल जमोथी	Bigha	National Highway	0	0	0	0	0	0	0	0	0	0
				State Highway	0	0	0	0	0	0	0	0	0	0
				Other Road	958320	798600	766656	638880	574992	479160	479160	399300	383328	319440
14		हीरापुर	Bigha	National Highway	0	0	0	0	0	0	0	0	0	0
				State Highway	0	0	0	0	0	0	0	0	0	0
				Other Road	958320	798600	766656	638880	574992	479160	479160	399300	383328	319440
15		गेहड़वीं	Bigha	National Highway	0	0	0	0	0	0	0	0	0	0
				State Highway	0	0	0	0	0	0	0	0	0	0
				Other Road	977486	814572	781989	651658	586492	488743	488743	407286	390995	325829
16		बैथी गियां	Bigha	National Highway	0	0	0	0	0	0	0	0	0	0
				State Highway	0	0	0	0	0	0	0	0	0	0
				Other Road	684240	570200	547392	456160	410544	342120	342120	285100	273696	228080

NICNET:HP- <Print Date: 4/2/2018 >

Page 2 of 18

  
District Revenue Officer,  
District Bilaspur (H.P.)

  
District Collector,  
District Bilaspur (H.P.)



Circle Rates of Land in Respect of Rural Areas of Tehsil/ Sub-Tehsil - झण्डुली, District- बिलासपुर, Himachal Pradesh  
(Rates of Land for the Period 01-04-2018 To 31-03-2019)

S.No.	Patwar Circle	Village	Area Unit	Road Type	Category-I (0-25 mtr)		Category-II(20% < Base Rate)(25-50 mtr)		Category-III(40% < Base Rate)(50-100 mtr)		Category-IV(50% < Base Rate)(100-1000 mtr)		Category-V(60% < Base Rate)(>1000 mtr)	
					Cultivated	UnCultivated	Cultivated	UnCultivated	Cultivated	UnCultivated	Cultivated	UnCultivated	Cultivated	UnCultivated
17	नखलेड़ा	चोहल	Bigha	National Highway	0	0	0	0	0	0	0	0	0	0
				State Highway	0	0	0	0	0	0	0	0	0	0
				Other Road	638880	532400	511104	425920	383328	319440	319440	266200	255552	212960
18		डिबरू	Bigha	National Highway	0	0	0	0	0	0	0	0	0	0
				State Highway	0	0	0	0	0	0	0	0	0	0
				Other Road	638880	532400	511104	425920	383328	319440	319440	266200	255552	212960
19		लुग्हाड	Bigha	National Highway	0	0	0	0	0	0	0	0	0	0
				State Highway	0	0	0	0	0	0	0	0	0	0
				Other Road	212958	177465	170366	141972	127775	106479	106479	88732	85183	70986
20		पसोल	Bigha	National Highway	0	0	0	0	0	0	0	0	0	0
				State Highway	0	0	0	0	0	0	0	0	0	0
				Other Road	212958	177465	170366	141972	127775	106479	106479	88732	85183	70986
21		नखलेड़ा	Bigha	National Highway	0	0	0	0	0	0	0	0	0	0
				State Highway	0	0	0	0	0	0	0	0	0	0
				Other Road	211789	176491	169431	141193	127074	105895	105895	88246	84716	70596
22		खलसाये	Bigha	National Highway	0	0	0	0	0	0	0	0	0	0
				State Highway	0	0	0	0	0	0	0	0	0	0
				Other Road	159720	133100	127776	106480	95832	79860	79860	66550	63888	53240
23		मुसाहन	Bigha	National Highway	0	0	0	0	0	0	0	0	0	0
				State Highway	0	0	0	0	0	0	0	0	0	0
				Other Road	198756	165630	159005	132504	119254	99378	99378	82815	79502	66252
24		बसन्दवाड़ी	Bigha	National Highway	0	0	0	0	0	0	0	0	0	0
				State Highway	0	0	0	0	0	0	0	0	0	0
				Other Road	843636	703030	674909	562424	506182	421818	421818	351515	337454	281212

NICNET:HP- <Print Date: 4/2/2018 >

  
District Revenue Officer,  
District Bilaspur (H.P.)

Page 3 of 18

  
District Collector,  
District Bilaspur (H.P.)



Circle Rates of Land in Respect of Rural Areas of Tehsil/ Sub-Tehsil - झुल्ला, District- बिलासपुर, Himachal Pradesh  
(Rates of Land for the Period 01-04-2018 To 31-03-2019)

S.No.	Patwar Circle	Village	Area Unit	Road Type	Category-I (0-25 mtr)		Category-II(20% < Base Rate)(25-50 mtr)		Category-III(40% < Base Rate)(50-100 mtr)		Category-IV(50% < Base Rate)(100-1000 mtr)		Category-V(60% < Base Rate)(>1000 mtr)	
					Cultivated	UnCultivated	Cultivated	UnCultivated	Cultivated	UnCultivated	Cultivated	UnCultivated	Cultivated	UnCultivated
25		टिहरी	Bigha	National Highway	0	0	0	0	0	0	0	0	0	0
				State Highway	0	0	0	0	0	0	0	0	0	0
				Other Road	207636	173030	166109	138424	124582	103818	103818	86515	83054	69212
26		घराणा	Bigha	National Highway	0	0	0	0	0	0	0	0	0	0
				State Highway	0	0	0	0	0	0	0	0	0	0
				Other Road	766656	638880	613325	511104	459994	383328	383328	319440	306662	255552
27		कुलाहन	Bigha	National Highway	0	0	0	0	0	0	0	0	0	0
				State Highway	0	0	0	0	0	0	0	0	0	0
				Other Road	734712	612260	587770	489808	440827	367356	367356	306130	293885	244904
28		शुयहन	Bigha	National Highway	0	0	0	0	0	0	0	0	0	0
				State Highway	0	0	0	0	0	0	0	0	0	0
				Other Road	638880	532400	511104	425920	383328	319440	319440	266200	255552	212960
29		खेड़ा	Bigha	National Highway	0	0	0	0	0	0	0	0	0	0
				State Highway	0	0	0	0	0	0	0	0	0	0
				Other Road	162914	135762	130332	108610	97749	81457	81457	67881	65166	54305
30		काहर्वी	Bigha	National Highway	0	0	0	0	0	0	0	0	0	0
				State Highway	0	0	0	0	0	0	0	0	0	0
				Other Road	159720	133100	127776	106480	95832	79860	79860	66550	63888	53240
31		दाडी भाडी	Bigha	National Highway	0	0	0	0	0	0	0	0	0	0
				State Highway	0	0	0	0	0	0	0	0	0	0
				Other Road	749406	624505	599525	499604	449644	374703	374703	312252	299762	249802
32		मातला	Bigha	National Highway	0	0	0	0	0	0	0	0	0	0
				State Highway	0	0	0	0	0	0	0	0	0	0
				Other Road	212958	177465	170366	141972	127775	106479	106479	88732	85183	70986

Circle Rates of Land in Respect of Rural Areas of Tehsil/ Sub-Tehsil - झुंझुली, District- बिलासपुर, Himachal Pradesh  
(Rates of Land for the Period 01-04-2018 To 31-03-2019)

S.No.	Patwar Circle	Village	Area Unit	Road Type	Category-I (0-25 mtr)		Category-II(20% < Base Rate)(25-50 mtr)		Category-III(40% < Base Rate)(50-100 mtr)		Category-IV(50% < Base Rate)(100-1000 mtr)		Category-V(60% < Base Rate)(>1000 mtr)	
					Cultivated	UnCultivated	Cultivated	UnCultivated	Cultivated	UnCultivated	Cultivated	UnCultivated	Cultivated	UnCultivated
33		समलेटू	Bigha	National Highway	0	0	0	0	0	0	0	0	0	0
				State Highway	0	0	0	0	0	0	0	0	0	0
				Other Road	276954	230795	221563	184636	166172	138477	138477	115398	110782	92318
34		पोली	Bigha	National Highway	0	0	0	0	0	0	0	0	0	0
				State Highway	0	0	0	0	0	0	0	0	0	0
				Other Road	638880	532400	511104	425920	383328	319440	319440	266200	255552	212960
35		जवाह	Bigha	National Highway	0	0	0	0	0	0	0	0	0	0
				State Highway	0	0	0	0	0	0	0	0	0	0
				Other Road	638880	532400	511104	425920	383328	319440	319440	266200	255552	212960
36		जंगल घनीरी	Bigha	National Highway	0	0	0	0	0	0	0	0	0	0
				State Highway	0	0	0	0	0	0	0	0	0	0
				Other Road	638880	532400	511104	425920	383328	319440	319440	266200	255552	212960
37	अहड	गाहस्ता	Bigha	National Highway	0	0	0	0	0	0	0	0	0	0
				State Highway	0	0	0	0	0	0	0	0	0	0
				Other Road	268356	223630	214685	178904	161014	134178	134178	111815	107342	89452
38		टिकरी	Bigha	National Highway	0	0	0	0	0	0	0	0	0	0
				State Highway	0	0	0	0	0	0	0	0	0	0
				Other Road	289920	241600	231936	193280	173952	144960	144960	120800	115968	96640
39		संध	Bigha	National Highway	0	0	0	0	0	0	0	0	0	0
				State Highway	0	0	0	0	0	0	0	0	0	0
				Other Road	298188	248490	238550	198792	178913	149094	149094	124245	119275	99396
40		कुठेड़ा	Bigha	National Highway	0	0	0	0	0	0	0	0	0	0
				State Highway	0	0	0	0	0	0	0	0	0	0
				Other Road	268356	223630	214685	178904	161014	134178	134178	111815	107342	89452

Circle Rates of Land in Respect of Rural Areas of Tehsil/ Sub-Tehsil - **झरुली**, District- **बिलासपुर**, Himachal Pradesh  
(Rates of Land for the Period 01-04-2018 To 31-03-2019)

S.No.	Patwar Circle	Village	Area Unit	Road Type	Category-I (0-25 mtr)		Category-II(20% < Base Rate)(25-50 mtr)		Category-III(40% < Base Rate)(50-100 mtr)		Category-IV(50% < Base Rate)(100-1000 mtr)		Category-V(60% < Base Rate)(>1000 mtr)	
					Cultivated	UnCultivated	Cultivated	UnCultivated	Cultivated	UnCultivated	Cultivated	UnCultivated	Cultivated	UnCultivated
41		डेहण	Bigha	National Highway	0	0	0	0	0	0	0	0	0	0
				State Highway	0	0	0	0	0	0	0	0	0	0
				Other Road	284236	236863	227388	189490	170541	142118	142118	118432	113694	94745
42		लैहड	Bigha	National Highway	0	0	0	0	0	0	0	0	0	0
				State Highway	0	0	0	0	0	0	0	0	0	0
				Other Road	228080	190067	182464	152054	136848	114040	114040	95034	91232	76027
43		नाहरल	Bigha	National Highway	0	0	0	0	0	0	0	0	0	0
				State Highway	0	0	0	0	0	0	0	0	0	0
				Other Road	268356	223630	214685	178904	161014	134178	134178	111815	107342	89452
44		डोफे	Bigha	National Highway	0	0	0	0	0	0	0	0	0	0
				State Highway	0	0	0	0	0	0	0	0	0	0
				Other Road	223608	186340	178886	149072	134165	111804	111804	93170	89443	74536
45		देहलवी	Bigha	National Highway	0	0	0	0	0	0	0	0	0	0
				State Highway	0	0	0	0	0	0	0	0	0	0
				Other Road	228080	190067	182464	152054	136848	114040	114040	95034	91232	76027
46		डाहड़	Bigha	National Highway	0	0	0	0	0	0	0	0	0	0
				State Highway	0	0	0	0	0	0	0	0	0	0
				Other Road	651658	543048	521326	434438	390995	325829	325829	271524	260663	217219
47	जांगला	बरमड़	Bigha	National Highway	0	0	0	0	0	0	0	0	0	0
				State Highway	0	0	0	0	0	0	0	0	0	0
				Other Road	1149984	958320	919987	766656	689990	574992	574992	479160	459994	383328
48		सलासी	Bigha	National Highway	0	0	0	0	0	0	0	0	0	0
				State Highway	0	0	0	0	0	0	0	0	0	0
				Other Road	159720	133100	127776	106480	95832	79860	79860	66550	63888	53240

Circle Rates of Land in Respect of Rural Areas of Tehsil/ Sub-Tehsil - झुंडुवा, District- बिलासपुर, Himachal Pradesh  
(Rates of Land for the Period 01-04-2018 To 31-03-2019)

S.No.	Patwar Circle	Village	Area Unit	Road Type	Category-I (0-25 mtr)		Category-II(20% < Base Rate)(25-50 mtr)		Category-III(40% < Base Rate)(50-100 mtr)		Category-IV(50% < Base Rate)(100-1000 mtr)		Category-V(60% < Base Rate)(>1000 mtr)	
					Cultivated	UnCultivated	Cultivated	UnCultivated	Cultivated	UnCultivated	Cultivated	UnCultivated	Cultivated	UnCultivated
49		मुन्दडू	Bigha	National Highway	0	0	0	0	0	0	0	0	0	0
				State Highway	0	0	0	0	0	0	0	0	0	0
				Other Road	159720	133100	127776	106480	95832	79860	79860	66550	63888	53240
50		जजर	Bigha	National Highway	0	0	0	0	0	0	0	0	0	0
				State Highway	0	0	0	0	0	0	0	0	0	0
				Other Road	1149984	958320	919987	766656	689990	574992	574992	479160	459994	383328
51		मनथार	Bigha	National Highway	0	0	0	0	0	0	0	0	0	0
				State Highway	0	0	0	0	0	0	0	0	0	0
				Other Road	1597200	1331000	1277760	1064800	958320	798600	798600	665500	638880	532400
52		मेखवी	Bigha	National Highway	0	0	0	0	0	0	0	0	0	0
				State Highway	0	0	0	0	0	0	0	0	0	0
				Other Road	1597200	1331000	1277760	1064800	958320	798600	798600	665500	638880	532400
53		खुडाई	Bigha	National Highway	0	0	0	0	0	0	0	0	0	0
				State Highway	0	0	0	0	0	0	0	0	0	0
				Other Road	868877	724064	695101	579251	521326	434438	434438	362032	347551	289626
54		जमोई	Bigha	National Highway	0	0	0	0	0	0	0	0	0	0
				State Highway	0	0	0	0	0	0	0	0	0	0
				Other Road	868877	724064	695101	579251	521326	434438	434438	362032	347551	289626
55		खिरसी	Bigha	National Highway	0	0	0	0	0	0	0	0	0	0
				State Highway	0	0	0	0	0	0	0	0	0	0
				Other Road	1597200	1331000	1277760	1064800	958320	798600	798600	665500	638880	532400
56		जंगला	Bigha	National Highway	0	0	0	0	0	0	0	0	0	0
				State Highway	0	0	0	0	0	0	0	0	0	0
				Other Road	1956000	1630000	1564800	1304000	1173600	978000	978000	815000	782400	652000

Circle Rates of Land in Respect of Rural Areas of Tehsil/ Sub-Tehsil - झण्डुता , District- बिलासपुर, Himachal Pradesh  
(Rates of Land for the Period 01-04-2018 To 31-03-2019)

S.No.	Patwar Circle	Village	Area Unit	Road Type	Category-I (0-25 mtr)		Category-II(20% < Base Rate)(25-50 mtr)		Category-III(40% < Base Rate)(50-100 mtr)		Category-IV(50% < Base Rate)(100-1000 mtr)		Category-V(60% < Base Rate)(>1000 mtr)	
					Cultivated	UnCultivated	Cultivated	UnCultivated	Cultivated	UnCultivated	Cultivated	UnCultivated	Cultivated	UnCultivated
57		जंगल सेरुमलासी	Bigha	National Highway	0	0	0	0	0	0	0	0	0	0
				State Highway	0	0	0	0	0	0	0	0	0	0
				Other Road	159720	133100	127776	106480	95832	79860	79860	66550	63888	53240
58		बडोल	Bigha	National Highway	0	0	0	0	0	0	0	0	0	0
				State Highway	0	0	0	0	0	0	0	0	0	0
				Other Road	576000	480000	460800	384000	345600	288000	288000	240000	230400	192000
59	झण्डुता	झण्डुता अब्बल	Sq. Metre	National Highway	0	0	0	0	0	0	0	0	0	0
				State Highway	0	0	0	0	0	0	0	0	0	0
				Other Road	671	559	537	447	402	335	335	280	268	224
60		झण्डुता सोयम	Sq. Metre	National Highway	0	0	0	0	0	0	0	0	0	0
				State Highway	0	0	0	0	0	0	0	0	0	0
				Other Road	5112	4260	4090	3408	3067	2556	2556	2130	2045	1704
61		झण्डुता दोयम	Sq. Metre	National Highway	0	0	0	0	0	0	0	0	0	0
				State Highway	0	0	0	0	0	0	0	0	0	0
				Other Road	2598	2165	2078	1732	1559	1299	1299	1082	1039	866
62		जंगल राण	Bigha	National Highway	0	0	0	0	0	0	0	0	0	0
				State Highway	0	0	0	0	0	0	0	0	0	0
				Other Road	159720	133100	127776	106480	95832	79860	79860	66550	63888	53240
63		नगराई	Bigha	National Highway	0	0	0	0	0	0	0	0	0	0
				State Highway	0	0	0	0	0	0	0	0	0	0
				Other Road	159720	133100	127776	106480	95832	79860	79860	66550	63888	53240
64		नाड	Bigha	National Highway	0	0	0	0	0	0	0	0	0	0
				State Highway	0	0	0	0	0	0	0	0	0	0
				Other Road	159720	133100	127776	106480	95832	79860	79860	66550	63888	53240



Circle Rates of Land in Respect of Rural Areas of Tehsil/ Sub-Tehsil - **इन्द्रगढ़**, District- **बिलासपुर**, Himachal Pradesh  
(Rates of Land for the Period 01-04-2018 To 31-03-2019)


S.No.	Patwar Circle	Village	Area Unit	Road Type	Category-I (0-25 mtr)		Category-II(20% < Base Rate)(25-50 mtr)		Category-III(40% < Base Rate)(50-100 mtr)		Category-IV(50% < Base Rate)(100-1000 mtr)		Category-V(60% < Base Rate)(>1000 mtr)	
					Cultivated	UnCultivated	Cultivated	UnCultivated	Cultivated	UnCultivated	Cultivated	UnCultivated	Cultivated	UnCultivated
65		जंगल झौला	Bigha	National Highway	0	0	0	0	0	0	0	0	0	0
				State Highway	0	0	0	0	0	0	0	0	0	0
				Other Road	425964	354970	340771	283976	255578	212982	212982	177485	170386	141988
66		जंगल सुजराहल	Bigha	National Highway	0	0	0	0	0	0	0	0	0	0
				State Highway	0	0	0	0	0	0	0	0	0	0
				Other Road	159720	133100	127776	106480	95832	79860	79860	66550	63888	53240
67		बलघाड	Bigha	National Highway	0	0	0	0	0	0	0	0	0	0
				State Highway	0	0	0	0	0	0	0	0	0	0
				Other Road	162914	135762	130332	108610	97749	81457	81457	67881	65166	54305
68		जंगल मटेरी	Bigha	National Highway	0	0	0	0	0	0	0	0	0	0
				State Highway	0	0	0	0	0	0	0	0	0	0
				Other Road	159720	133100	127776	106480	95832	79860	79860	66550	63888	53240
69		भदोल	Bigha	National Highway	0	0	0	0	0	0	0	0	0	0
				State Highway	0	0	0	0	0	0	0	0	0	0
				Other Road	159720	133100	127776	106480	95832	79860	79860	66550	63888	53240
70		ज्योरा	Bigha	National Highway	0	0	0	0	0	0	0	0	0	0
				State Highway	0	0	0	0	0	0	0	0	0	0
				Other Road	162914	135762	130332	108610	97749	81457	81457	67881	65166	54305
71		रोहल	Bigha	National Highway	0	0	0	0	0	0	0	0	0	0
				State Highway	0	0	0	0	0	0	0	0	0	0
				Other Road	425964	354970	340771	283976	255578	212982	212982	177485	170386	141988
72		दोकड़ू	Bigha	National Highway	0	0	0	0	0	0	0	0	0	0
				State Highway	0	0	0	0	0	0	0	0	0	0
				Other Road	266160	221800	212928	177440	159696	133080	133080	110900	106464	88720

Circle Rates of Land in Respect of Rural Areas of Tehsil/ Sub-Tehsil - झण्डुली, District- बिलासपुर, Himachal Pradesh  
(Rates of Land for the Period 01-04-2018 To 31-03-2019)

S.No.	Patwar Circle	Village	Area Unit	Road Type	Category-I (0-25 mtr)		Category-II(20% < Base Rate)(25-50 mtr)		Category-III(40% < Base Rate)(50-100 mtr)		Category-IV(50% < Base Rate)(100-1000 mtr)		Category-V(60% < Base Rate)(>1000 mtr)	
					Cultivated	UnCultivated	Cultivated	UnCultivated	Cultivated	UnCultivated	Cultivated	UnCultivated	Cultivated	UnCultivated
73	समलेटा	छत	Bigha	National Highway	0	0	0	0	0	0	0	0	0	0
				State Highway	0	0	0	0	0	0	0	0	0	0
				Other Road	308227	256856	246582	205485	184936	154114	154114	128428	123291	102742
74		उहमली	Bigha	National Highway	0	0	0	0	0	0	0	0	0	0
				State Highway	0	0	0	0	0	0	0	0	0	0
				Other Road	1597200	1331000	1277760	1064800	958320	798600	798600	665500	638880	532400
75		पडा	Bigha	National Highway	0	0	0	0	0	0	0	0	0	0
				State Highway	0	0	0	0	0	0	0	0	0	0
				Other Road	1597200	1331000	1277760	1064800	958320	798600	798600	665500	638880	532400
76		मरोहियाँ	Bigha	National Highway	0	0	0	0	0	0	0	0	0	0
				State Highway	0	0	0	0	0	0	0	0	0	0
				Other Road	1597200	1331000	1277760	1064800	958320	798600	798600	665500	638880	532400
77		जामली	Bigha	National Highway	0	0	0	0	0	0	0	0	0	0
				State Highway	0	0	0	0	0	0	0	0	0	0
				Other Road	159720	133100	127776	106480	95832	79860	79860	66550	63888	53240
78		बेहलाग	Bigha	National Highway	0	0	0	0	0	0	0	0	0	0
				State Highway	0	0	0	0	0	0	0	0	0	0
				Other Road	1046690	872242	837352	697794	628014	523345	523345	436121	418676	348897
79		कोठी	Bigha	National Highway	0	0	0	0	0	0	0	0	0	0
				State Highway	0	0	0	0	0	0	0	0	0	0
				Other Road	162914	135762	130332	108610	97749	81457	81457	67881	65166	54305
80		लधेडा	Bigha	National Highway	0	0	0	0	0	0	0	0	0	0
				State Highway	0	0	0	0	0	0	0	0	0	0
				Other Road	91555	76296	73244	61037	54933	45778	45778	38148	36622	30518

Circle Rates of Land in Respect of Rural Areas of Tehsil/ Sub-Tehsil - **बेड़ना**, District- **बिलासपुर**, Himachal Pradesh  
(Rates of Land for the Period 01-04-2018 To 31-03-2019)

S.No.	Patwar Circle	Village	Area Unit	Road Type	Category-I (0-25 mtr)		Category-II(20% < Base Rate)(25-50 mtr)		Category-III(40% < Base Rate)(50-100 mtr)		Category-IV(50% < Base Rate)(100-1000 mtr)		Category-V(60% < Base Rate)(>1000 mtr)	
					Cultivated	UnCultivated	Cultivated	UnCultivated	Cultivated	UnCultivated	Cultivated	UnCultivated	Cultivated	UnCultivated
81		तन्तूर	Bigha	National Highway	0	0	0	0	0	0	0	0	0	0
				State Highway	0	0	0	0	0	0	0	0	0	0
				Other Road	167244	139370	133795	111496	100346	83622	83622	69685	66898	55748
82		बैठना जहा	Bigha	National Highway	0	0	0	0	0	0	0	0	0	0
				State Highway	0	0	0	0	0	0	0	0	0	0
				Other Road	1995120	1662600	1596096	1330080	1197072	997560	997560	831300	798048	665040
83		सोपता	Bigha	National Highway	0	0	0	0	0	0	0	0	0	0
				State Highway	0	0	0	0	0	0	0	0	0	0
				Other Road	159720	133100	127776	106480	95832	79860	79860	66550	63888	53240
84		बेड़ना	Bigha	National Highway	0	0	0	0	0	0	0	0	0	0
				State Highway	0	0	0	0	0	0	0	0	0	0
				Other Road	0	0	0	0	0	0	0	0	0	0
85		बेरी दजेला	Bigha	National Highway	0	0	0	0	0	0	0	0	0	0
				State Highway	0	0	0	0	0	0	0	0	0	0
				Other Road	479160	399300	383328	319440	287496	239580	239580	199650	191664	159720
86		कल्लर	Bigha	National Highway	0	0	0	0	0	0	0	0	0	0
				State Highway	0	0	0	0	0	0	0	0	0	0
				Other Road	325829	271524	260663	217219	195497	162914	162914	135762	130332	108610
87		कोहिना	Bigha	National Highway	0	0	0	0	0	0	0	0	0	0
				State Highway	0	0	0	0	0	0	0	0	0	0
				Other Road	175692	146410	140554	117128	105415	87846	87846	73205	70277	58564
88		धरडमानी	Bigha	National Highway	0	0	0	0	0	0	0	0	0	0
				State Highway	0	0	0	0	0	0	0	0	0	0
				Other Road	2448000	2040000	1958400	1632000	1468800	1224000	1224000	1020000	979200	816000



District Revenue Officer,  
District Bilaspur (H.P.)



District Collector,  
District Bilaspur (H.P.)



Circle Rates of Land in Respect of Rural Areas of Tehsil/ Sub-Tehsil - झुंडुवा, District- बिलासपुर, Himachal Pradesh  
(Rates of Land for the Period 01-04-2018 To 31-03-2019)

S.No.	Patwar Circle	Village	Area Unit	Road Type	Category-I (0-25 mtr)		Category-II(20% < Base Rate)(25-50 mtr)		Category-III(40% < Base Rate)(50-100 mtr)		Category-IV(50% < Base Rate)(100-1000 mtr)		Category-V(60% < Base Rate)(>1000 mtr)	
					Cultivated	UnCultivated	Cultivated	UnCultivated	Cultivated	UnCultivated	Cultivated	UnCultivated	Cultivated	UnCultivated
89		कसनिपूर	Bigha	National Highway	0	0	0	0	0	0	0	0	0	0
				State Highway	0	0	0	0	0	0	0	0	0	0
				Other Road	0	0	0	0	0	0	0	0	0	0
90		चौकी	Bigha	National Highway	0	0	0	0	0	0	0	0	0	0
				State Highway	0	0	0	0	0	0	0	0	0	0
				Other Road	0	0	0	0	0	0	0	0	0	0
91		भटेड	Bigha	National Highway	0	0	0	0	0	0	0	0	0	0
				State Highway	0	0	0	0	0	0	0	0	0	0
				Other Road	176286	146905	141029	117524	105772	88143	88143	73452	70514	58762
92		समलेटा	Bigha	National Highway	0	0	0	0	0	0	0	0	0	0
				State Highway	0	0	0	0	0	0	0	0	0	0
				Other Road	176286	146905	141029	117524	105772	88143	88143	73452	70514	58762
93		धनधर	Bigha	National Highway	0	0	0	0	0	0	0	0	0	0
				State Highway	0	0	0	0	0	0	0	0	0	0
				Other Road	176286	146905	141029	117524	105772	88143	88143	73452	70514	58762
94	चगस्ताई	भगतपुर	Bigha	National Highway	0	0	0	0	0	0	0	0	0	0
				State Highway	0	0	0	0	0	0	0	0	0	0
				Other Road	832320	693600	665856	554880	499392	416160	416160	346800	332928	277440
95		झबोला	Bigha	National Highway	0	0	0	0	0	0	0	0	0	0
				State Highway	0	0	0	0	0	0	0	0	0	0
				Other Road	568229	473524	454583	378819	340937	284114	284114	236762	227292	189410
96		दसलेहड़ा	Bigha	National Highway	0	0	0	0	0	0	0	0	0	0
				State Highway	0	0	0	0	0	0	0	0	0	0
				Other Road	151776	126480	121421	101184	91066	75888	75888	63240	60710	50592



Circle Rates of Land in Respect of Rural Areas of Tehsil/ Sub-Tehsil - झुझुझी, District- बिलासपुर, Himachal Pradesh  
(Rates of Land for the Period 01-04-2018 To 31-03-2019)

S.No.	Patwar Circle	Village	Area Unit	Road Type	Category-I (0-25 mtr)		Category-II(20% < Base Rate)(25-50 mtr)		Category-III(40% < Base Rate)(50-100 mtr)		Category-IV(50% < Base Rate)(100-1000 mtr)		Category-V(60% < Base Rate)(>1000 mtr)	
					Cultivated	UnCultivated	Cultivated	UnCultivated	Cultivated	UnCultivated	Cultivated	UnCultivated	Cultivated	UnCultivated
97	\	जंगल गोचर	Bigha	National Highway	0	0	0	0	0	0	0	0	0	0
				State Highway	0	0	0	0	0	0	0	0	0	0
				Other Road	2758224	2298520	2206579	1838816	1654934	1379112	1379112	1149260	1103290	919408
98		गोचर	Bigha	National Highway	0	0	0	0	0	0	0	0	0	0
				State Highway	0	0	0	0	0	0	0	0	0	0
				Other Road	195840	163200	156672	130560	117504	97920	97920	81600	78336	65280
99		जंगल चलोली	Bigha	National Highway	0	0	0	0	0	0	0	0	0	0
				State Highway	0	0	0	0	0	0	0	0	0	0
				Other Road	275822	229852	220658	183882	165493	137911	137911	114926	110329	91941
100	बल्हसीणा	गुजरेड़ा	Bigha	National Highway	0	0	0	0	0	0	0	0	0	0
				State Highway	0	0	0	0	0	0	0	0	0	0
				Other Road	385560	321300	308448	257040	231336	192780	192780	160650	154224	128520
101		बल्हसीणा	Bigha	National Highway	0	0	0	0	0	0	0	0	0	0
				State Highway	0	0	0	0	0	0	0	0	0	0
				Other Road	634473	528727	507578	422982	380684	317236	317236	264364	253789	211491
102		कथियूँन	Bigha	National Highway	0	0	0	0	0	0	0	0	0	0
				State Highway	0	0	0	0	0	0	0	0	0	0
				Other Road	1423904	1186586	1139123	949269	854342	711952	711952	593293	569561	474635
103		जंगल ढोली खाला	Bigha	National Highway	0	0	0	0	0	0	0	0	0	0
				State Highway	0	0	0	0	0	0	0	0	0	0
				Other Road	1597200	1331000	1277760	1064800	958320	798600	798600	665500	638880	532400
104		मलासी	Bigha	National Highway	0	0	0	0	0	0	0	0	0	0
				State Highway	0	0	0	0	0	0	0	0	0	0
				Other Road	620495	517079	496396	413663	372297	310247	310247	258539	248198	206832


*[Signature]*  
District Revenue Officer,  
District Bilaspur (H.P.)

*[Signature]*  
District Collector,  
District Bilaspur (H.P.)



Circle Rates of Land in Respect of Rural Areas of Tehsil/ Sub-Tehsil - झरुडा, District- बिलासपुर, Himachal Pradesh  
(Rates of Land for the Period 01-04-2018 To 31-03-2019)

S.No.	Patwar Circle	Village	Area Unit	Road Type	Category-I (0-25 mtr)		Category-II(20% < Base Rate)(25-50 mtr)		Category-III(40% < Base Rate)(50-100 mtr)		Category-IV(50% < Base Rate)(100-1000 mtr)		Category-V(60% < Base Rate)(>1000 mtr)	
					Cultivated	UnCultivated	Cultivated	UnCultivated	Cultivated	UnCultivated	Cultivated	UnCultivated	Cultivated	UnCultivated
105		कुदेडा	Bigha	National Highway	0	0	0	0	0	0	0	0	0	0
				State Highway	0	0	0	0	0	0	0	0	0	0
				Other Road	1091526	909605	873221	727684	654916	545763	545763	454802	436610	363842
106		मलांगन	Bigha	National Highway	0	0	0	0	0	0	0	0	0	0
				State Highway	0	0	0	0	0	0	0	0	0	0
				Other Road	109058	90882	87247	72706	65435	54529	54529	45441	43623	36353
107		कल्लर	Bigha	National Highway	0	0	0	0	0	0	0	0	0	0
				State Highway	0	0	0	0	0	0	0	0	0	0
				Other Road	159720	133100	127776	106480	95832	79860	79860	66550	63888	53240
108		गण्डीर	Bigha	National Highway	0	0	0	0	0	0	0	0	0	0
				State Highway	0	0	0	0	0	0	0	0	0	0
				Other Road	790557	658798	632446	527038	474334	395279	395279	329399	316223	263519
109		झमराडिया	Bigha	National Highway	0	0	0	0	0	0	0	0	0	0
				State Highway	0	0	0	0	0	0	0	0	0	0
				Other Road	475597	396331	380478	317065	285358	237799	237799	198166	190239	158532
110	बड़गाँव	फटोह	Bigha	National Highway	0	0	0	0	0	0	0	0	0	0
				State Highway	0	0	0	0	0	0	0	0	0	0
				Other Road	612814	510678	490251	408542	367688	306407	306407	255339	245125	204271
111		झरेडी	Bigha	National Highway	0	0	0	0	0	0	0	0	0	0
				State Highway	0	0	0	0	0	0	0	0	0	0
				Other Road	177480	147900	141984	118320	106488	88740	88740	73950	70992	59160
112		टिहस	Bigha	National Highway	0	0	0	0	0	0	0	0	0	0
				State Highway	0	0	0	0	0	0	0	0	0	0
				Other Road	287861	239884	230289	191907	172716	143930	143930	119942	115144	95954



District Revenue Officer,  
District Bilaspur (H.P.)



District Collector,  
District Bilaspur (H.P.)



Circle Rates of Land in Respect of Rural Areas of Tehsil/ Sub-Tehsil - सुन्दरगढ़, District- बिलासपुर, Himachal Pradesh  
(Rates of Land for the Period 01-04-2018 To 31-03-2019)

S.No.	Patwar Circle	Village	Area Unit	Road Type	Category-I (0-25 mtr)		Category-II(20% < Base Rate)(25-50 mtr)		Category-III(40% < Base Rate)(50-100 mtr)		Category-IV(50% < Base Rate)(100-1000 mtr)		Category-V(60% < Base Rate)(>1000 mtr)	
					Cultivated	UnCultivated	Cultivated	UnCultivated	Cultivated	UnCultivated	Cultivated	UnCultivated	Cultivated	UnCultivated
113		बडगाँव	Bigha	National Highway	0	0	0	0	0	0	0	0	0	0
				State Highway	0	0	0	0	0	0	0	0	0	0
				Other Road	277064	230887	221652	184710	166239	138532	138532	115444	110826	92355
114		डी	Bigha	National Highway	0	0	0	0	0	0	0	0	0	0
				State Highway	0	0	0	0	0	0	0	0	0	0
				Other Road	531868	443223	425494	354578	319121	265934	265934	221612	212747	177289
115		खोह	Bigha	National Highway	0	0	0	0	0	0	0	0	0	0
				State Highway	0	0	0	0	0	0	0	0	0	0
				Other Road	862488	718740	689990	574992	517493	431244	431244	359370	344995	287496
116		फगोरा	Bigha	National Highway	0	0	0	0	0	0	0	0	0	0
				State Highway	0	0	0	0	0	0	0	0	0	0
				Other Road	159720	133100	127776	106480	95832	79860	79860	66550	63888	53240
117		डोल दसावा	Bigha	National Highway	0	0	0	0	0	0	0	0	0	0
				State Highway	0	0	0	0	0	0	0	0	0	0
				Other Road	126463	105386	101171	84309	75878	63232	63232	52693	50585	42154
118		बलोह	Bigha	National Highway	0	0	0	0	0	0	0	0	0	0
				State Highway	0	0	0	0	0	0	0	0	0	0
				Other Road	1597200	1331000	1277760	1064800	958320	798600	798600	665500	638880	532400
119		भल्लू	Bigha	National Highway	0	0	0	0	0	0	0	0	0	0
				State Highway	0	0	0	0	0	0	0	0	0	0
				Other Road	1486963	1239136	1189571	991309	892178	743482	743482	619568	594785	495654
120		संगारखी	Bigha	National Highway	0	0	0	0	0	0	0	0	0	0
				State Highway	0	0	0	0	0	0	0	0	0	0
				Other Road	679320	566100	543456	452880	407592	339660	339660	283050	271728	226440



**District Revenue Officer,  
District Bilaspur (H.P.)**



**District Collector,  
District Bilaspur (H.P.)**



(District Collector, Bilaspur)

Circle Rates of Land in Respect of Rural Areas of Tehsil/ Sub-Tehsil - **झुंडुवा**, District- **बिलासपुर**, Himachal Pradesh  
(Rates of Land for the Period 01-04-2018 To 31-03-2019)

S.No.	Patwar Circle	Village	Area Unit	Road Type	Category-I (0-25 mtr)		Category-II(20% < Base Rate)(25-50 mtr)		Category-III(40% < Base Rate)(50-100 mtr)		Category-IV(50% < Base Rate)(100-1000 mtr)		Category-V(60% < Base Rate)(>1000 mtr)	
					Cultivated	UnCultivated	Cultivated	UnCultivated	Cultivated	UnCultivated	Cultivated	UnCultivated	Cultivated	UnCultivated
121		शियाणा	Bigha	National Highway	0	0	0	0	0	0	0	0	0	0
				State Highway	0	0	0	0	0	0	0	0	0	0
				Other Road	652783	543986	522227	435189	391670	326392	326392	271993	261113	217594
122		खयेटा	Bigha	National Highway	0	0	0	0	0	0	0	0	0	0
				State Highway	0	0	0	0	0	0	0	0	0	0
				Other Road	1055308	879423	844246	703538	633185	527654	527654	439712	422123	351769
123	सुन्हाणी	डूहक	Bigha	National Highway	0	0	0	0	0	0	0	0	0	0
				State Highway	0	0	0	0	0	0	0	0	0	0
				Other Road	124848	104040	99878	83232	74909	62424	62424	52020	49939	41616
124		मौडी	Bigha	National Highway	0	0	0	0	0	0	0	0	0	0
				State Highway	0	0	0	0	0	0	0	0	0	0
				Other Road	538560	448800	430848	359040	323136	269280	269280	224400	215424	179520
125		बड़	Bigha	National Highway	0	0	0	0	0	0	0	0	0	0
				State Highway	0	0	0	0	0	0	0	0	0	0
				Other Road	159720	133100	127776	106480	95832	79860	79860	66550	63888	53240
126		सुन्हाणी	Bigha	National Highway	0	0	0	0	0	0	0	0	0	0
				State Highway	0	0	0	0	0	0	0	0	0	0
				Other Road	442868	369056	354294	295245	265721	221434	221434	184528	177147	147623
127		धयेटी	Bigha	National Highway	0	0	0	0	0	0	0	0	0	0
				State Highway	0	0	0	0	0	0	0	0	0	0
				Other Road	783360	652800	626688	522240	470016	391680	391680	326400	313344	261120
128		सर्गल	Bigha	National Highway	0	0	0	0	0	0	0	0	0	0
				State Highway	0	0	0	0	0	0	0	0	0	0
				Other Road	735208	612673	588166	490139	441125	367604	367604	306337	294083	245069

NICNET:HP- <Print Date: 4/2/2018 >

District Revenue Officer,  
District Bilaspur (H.P.)

Page 16 of 18

District Collector,  
District Bilaspur (H.P.)





Circle Rates of Land in Respect of Rural Areas of Tehsil/ Sub-Tehsil - झुंडुली, District- बिलासपुर, Himachal Pradesh  
(Rates of Land for the Period 01-04-2018 To 31-03-2019)

S.No.	Patwar Circle	Village	Area Unit	Road Type	Category-I (0-25 mtr)		Category-II(20% < Base Rate)(25-50 mtr)		Category-III(40% < Base Rate)(50-100 mtr)		Category-IV(50% < Base Rate)(100-1000 mtr)		Category-V(60% < Base Rate)(>1000 mtr)	
					Cultivated	UnCultivated	Cultivated	UnCultivated	Cultivated	UnCultivated	Cultivated	UnCultivated	Cultivated	UnCultivated
129		बरौली	Bigha	National Highway	0	0	0	0	0	0	0	0	0	0
				State Highway	0	0	0	0	0	0	0	0	0	0
				Other Road	1064071	886726	851257	709381	638443	532036	532036	443363	425628	354690
130		गुवाओं	Bigha	National Highway	0	0	0	0	0	0	0	0	0	0
				State Highway	0	0	0	0	0	0	0	0	0	0
				Other Road	489600	408000	391680	326400	293760	244800	244800	204000	195840	163200
131		टीहरी	Bigha	National Highway	0	0	0	0	0	0	0	0	0	0
				State Highway	0	0	0	0	0	0	0	0	0	0
				Other Road	571951	476626	457561	381300	343170	285975	285975	238313	228780	190650
132		भटौली	Bigha	National Highway	0	0	0	0	0	0	0	0	0	0
				State Highway	0	0	0	0	0	0	0	0	0	0
				Other Road	269280	224400	215424	179520	161568	134640	134640	112200	107712	89760
133	समोह	समोह	Bigha	National Highway	0	0	0	0	0	0	0	0	0	0
				State Highway	0	0	0	0	0	0	0	0	0	0
				Other Road	930240	775200	744192	620160	558144	465120	465120	387600	372096	310080
134		रेली	Bigha	National Highway	0	0	0	0	0	0	0	0	0	0
				State Highway	0	0	0	0	0	0	0	0	0	0
				Other Road	612000	510000	489600	408000	367200	306000	306000	255000	244800	204000
135		मिहाण	Bigha	National Highway	0	0	0	0	0	0	0	0	0	0
				State Highway	0	0	0	0	0	0	0	0	0	0
				Other Road	1629144	1357620	1303315	1086096	977486	814572	814572	678810	651658	543048
136		कजेल	Bigha	National Highway	0	0	0	0	0	0	0	0	0	0
				State Highway	0	0	0	0	0	0	0	0	0	0
				Other Road	4396608	3663840	3517286	2931072	2637965	2198304	2198304	1831920	1758643	1465536

Circle Rates of Land in Respect of Rural Areas of Tehsil/ Sub-Tehsil - **अन्डुवा**, District- **बिलासपुर**, Himachal Pradesh  
(Rates of Land for the Period 01-04-2018 To 31-03-2019)

S.No.	Patwar Circle	Village	Area Unit	Road Type	Category-I (0-25 mtr)		Category-II(20% < Base Rate)(25-50 mtr)		Category-III(40% < Base Rate)(50-100 mtr)		Category-IV(50% < Base Rate)(100-1000 mtr)		Category-V(60% < Base Rate)(>1000 mtr)	
					Cultivated	UnCultivated	Cultivated	UnCultivated	Cultivated	UnCultivated	Cultivated	UnCultivated	Cultivated	UnCultivated
137		जंगल तुंगडी	Bigha	National Highway	0	0	0	0	0	0	0	0	0	0
				State Highway	0	0	0	0	0	0	0	0	0	0
				Other Road	664435	553696	531548	442957	398661	332218	332218	276848	265774	221478
138		तुंगडी	Bigha	National Highway	0	0	0	0	0	0	0	0	0	0
				State Highway	0	0	0	0	0	0	0	0	0	0
				Other Road	691277	576064	553022	460852	414766	345639	345639	288032	276511	230426
139		जंगल दिंगू	Bigha	National Highway	0	0	0	0	0	0	0	0	0	0
				State Highway	0	0	0	0	0	0	0	0	0	0
				Other Road	798600	665500	638880	532400	479160	399300	399300	332750	319440	266200
140		कसेह	Bigha	National Highway	0	0	0	0	0	0	0	0	0	0
				State Highway	0	0	0	0	0	0	0	0	0	0
				Other Road	651658	543048	521326	434438	390995	325829	325829	271524	260663	217219
141		विजयपुर	Bigha	National Highway	0	0	0	0	0	0	0	0	0	0
				State Highway	0	0	0	0	0	0	0	0	0	0
				Other Road	147688	123073	118150	98458	88613	73844	73844	61536	59075	49229