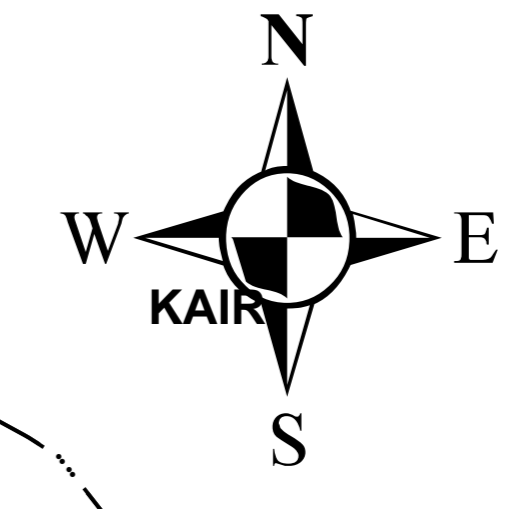
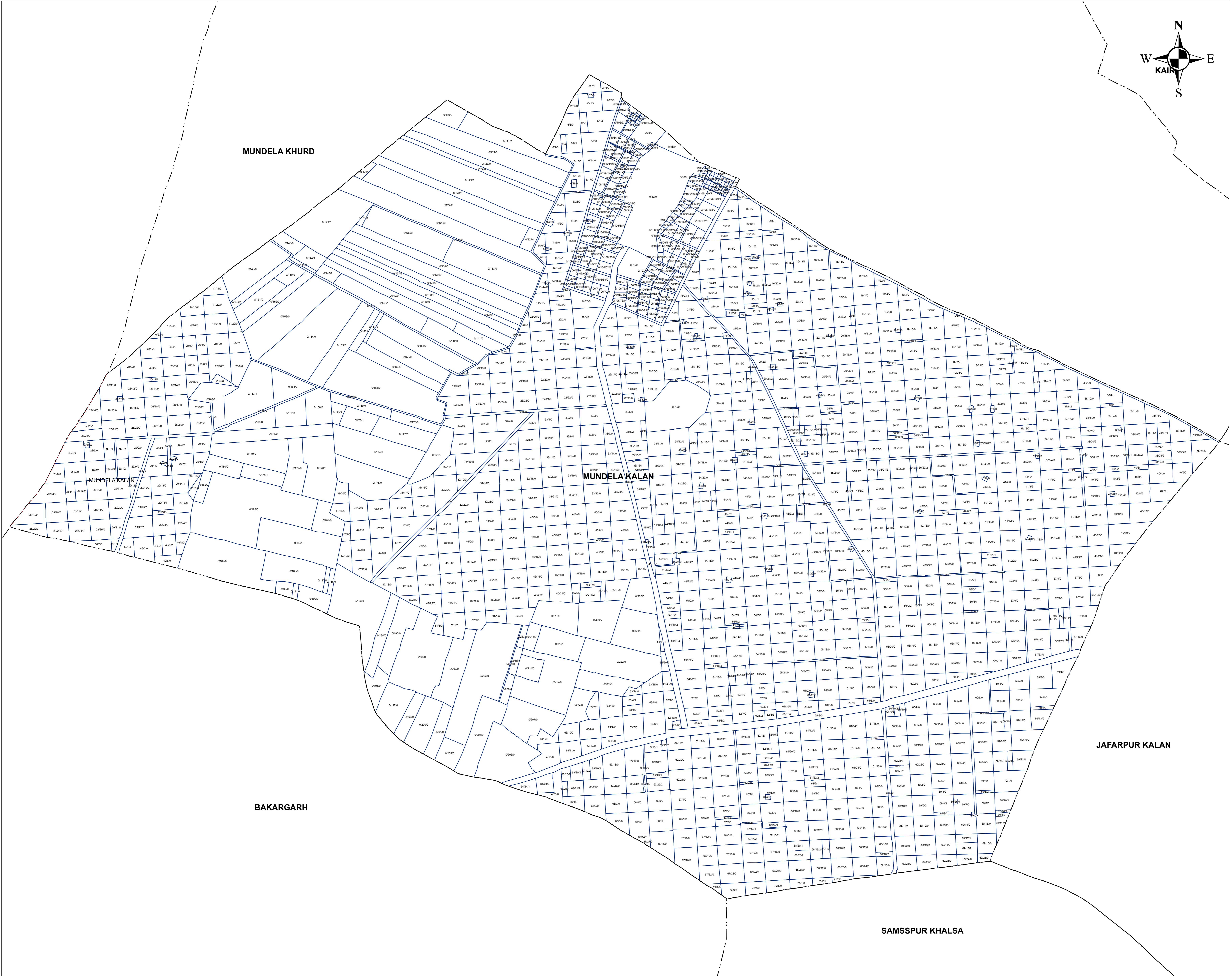



REVENUE DEPARTMENT  
**CADASTRAL MAP OF VILLAGE MUNDELA KALAN**

**SDM NAJAFGARH**



प्रतिबंधित  
केवल विभागीय प्रयोग हेतु  
निर्यात के लिए नहीं

RESTRICTED  
FOR DEPARTMENTAL USE ONLY  
NOT FOR EXPORT



**Legend**

- Village Boundary Masavi
- Masavi Khasra

0 50 100 200 300 400 Meters  
 Projection - UTM Datum - WGS 84  
 1:3,960

For further details about this map, please contact  
**Geospatial Delhi Limited**  
 (A Government of NCT of Delhi Company)  
 3rd Level, C-Wing, Vikas Bhawan-II,  
 Civil Lines, New Delhi - 110054  
 Website : [www.gsdil.org.in](http://www.gsdil.org.in)

Disclaimer: Without written permission of Geospatial Delhi Limited, reproduction in whole or part by any means is prohibited. GSDIL is not responsible for Masavi Khasra numbers & Revenue Department has done it. Masavi Khasra is not validated by the concerned department.