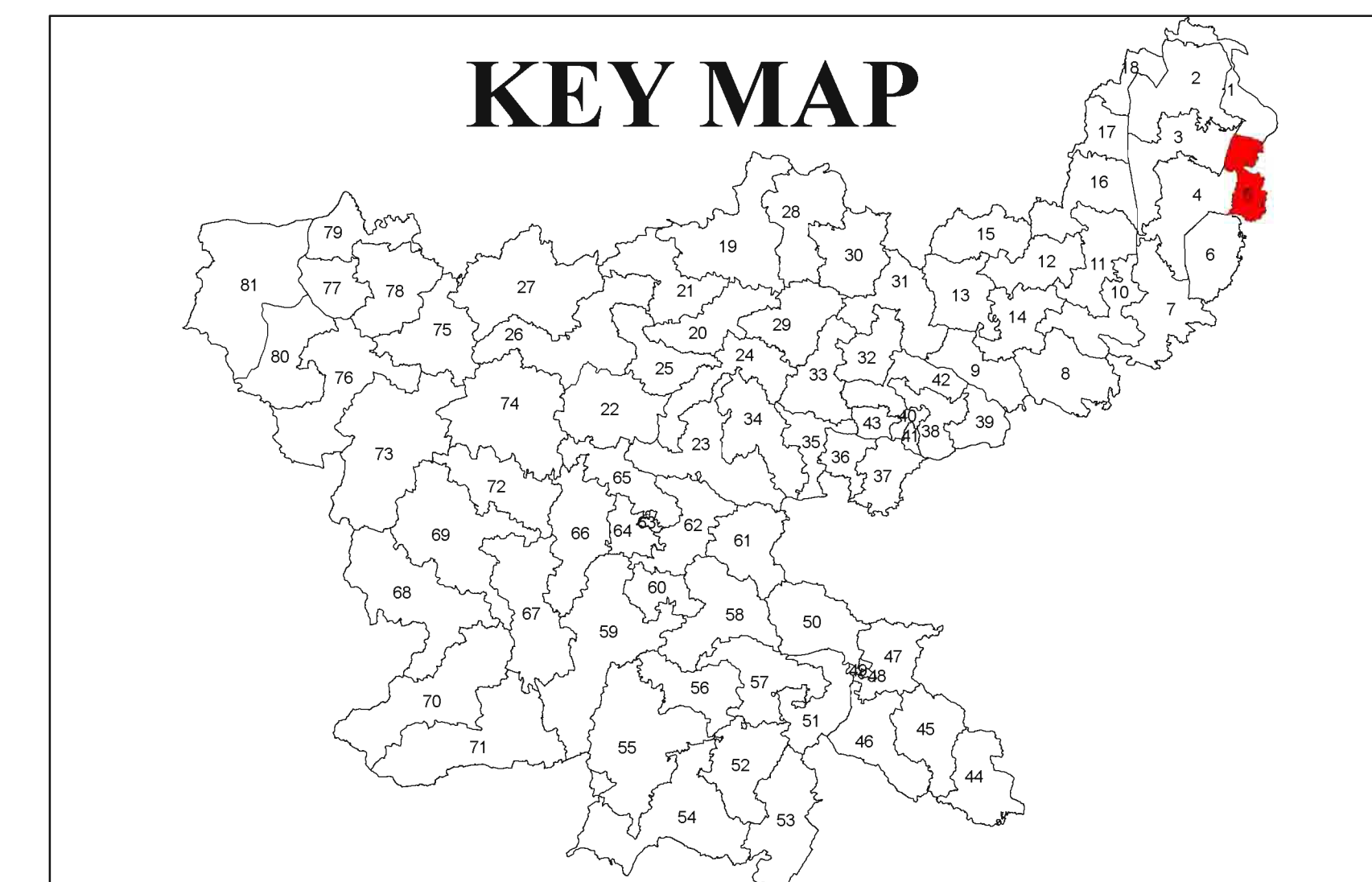
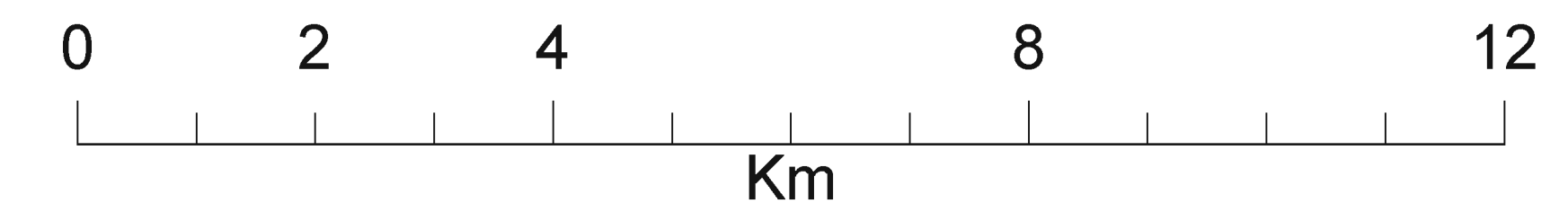



ASSEMBLY CONSTITUENCY MAP

PAKUR - (5)

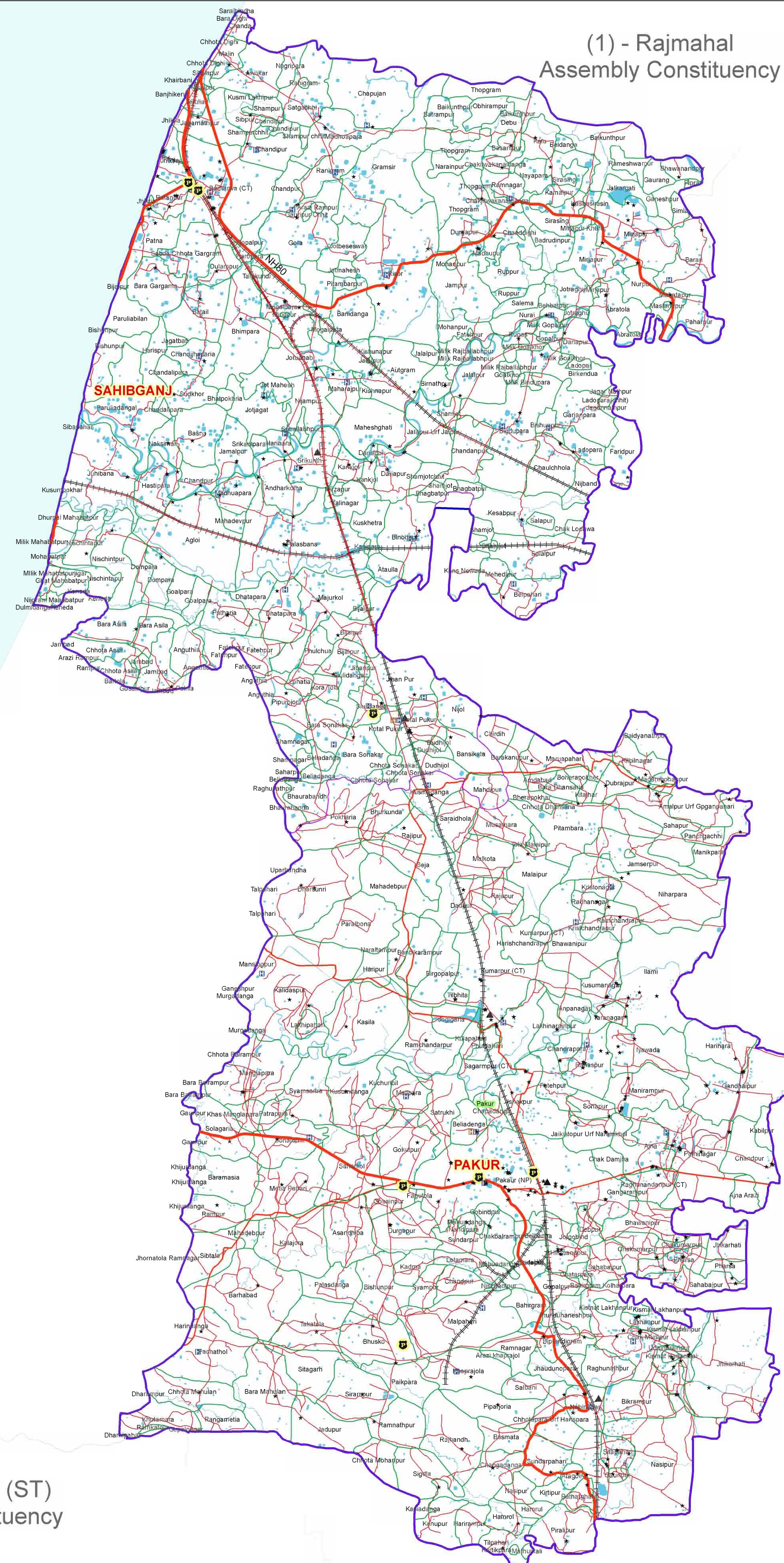


(3) - Barhait (ST)
Assembly Constituency

(1) - Rajmahal
Assembly Constituency

(4) - Litipara (ST)
Assembly Constituency

(6) - Maheshpur (ST)
Assembly Constituency



WEST BENGAL

INDEX

- ★ Polling Station
- ☒ Common Health Center (CHC)
- ☒ District Hospital (DH)
- ☒ Health Sub Center (HSC)
- ☒ Medical Colleges (MC)
- ☒ Primary Health Centre (PHC)
- ☒ Sub Divisional Hospital (SDH)
- 🚓 Police Station
- NH
- ▭ District Boundary
- ▭ Village Boundary
- ▭ Assembly Constituency Boundary
- Village Road
- District Road
- ▭ River/Water Bodies
- State Highway
- ⋯ Railway
- ▲ Railway Station

- Source
1. Election (Cabinet) Department, Govt. of Jharkhand
 2. Election Commission of India (<http://eci.nic.in>)
 3. Survey of India Topographical Sheets
 4. Census Handbook
 5. IRS LISS-IV Satellite Data

Prepared by



JHARKHAND SPACE APPLICATIONS CENTER
Department of Information Technology & e-Governance
Government of Jharkhand