



# CENSUS OF INDIA 2011

## Tahsil Profile



District

Gadchiroli

Tahsil

Desaiganj (Vadasa)

### PART- I Provisional Population Totals, 2011

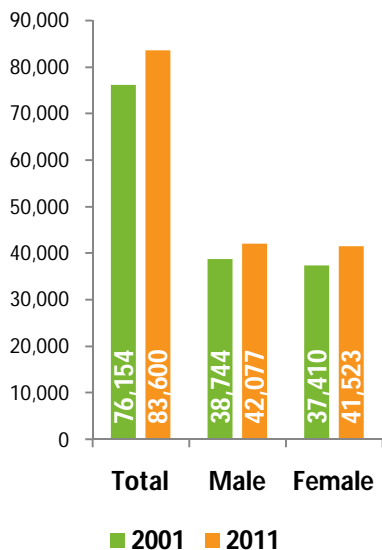
#### Number of administrative units

Administrative units	2001	2011
Number of Villages	36	36
Number of Statutory Towns	1	1
Number of Census Towns	0	0

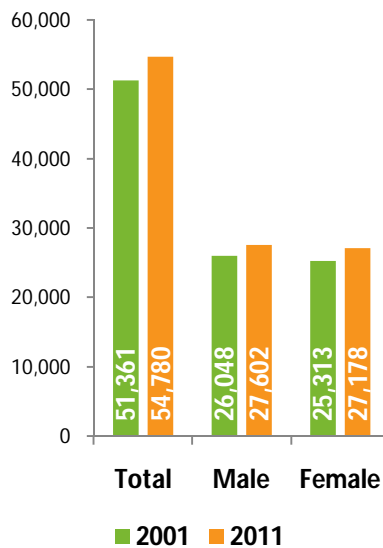


#### Population size (Number)

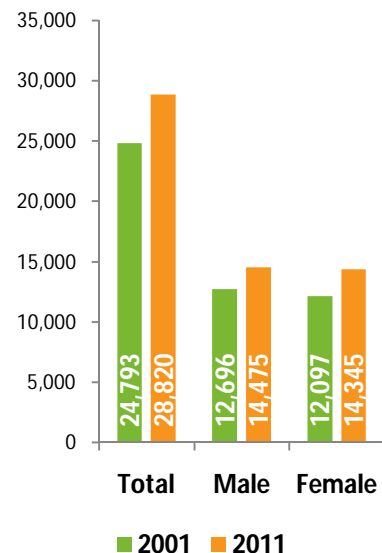
##### Total



##### Rural

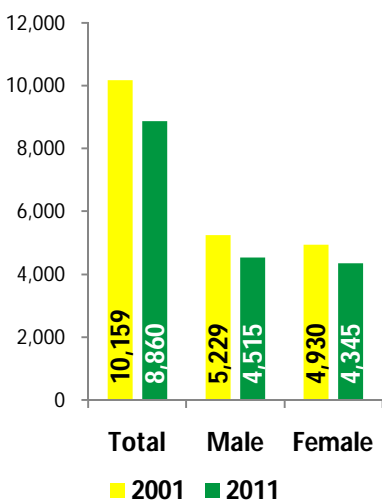


##### Urban

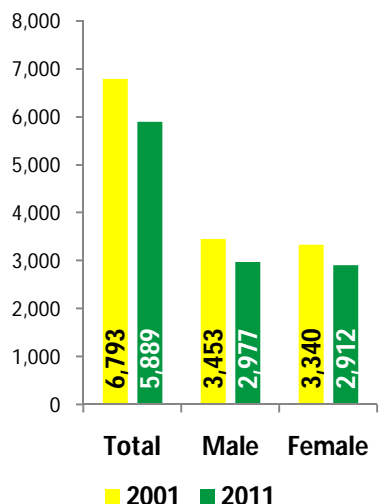


#### Population size, 0-6 years (Number)

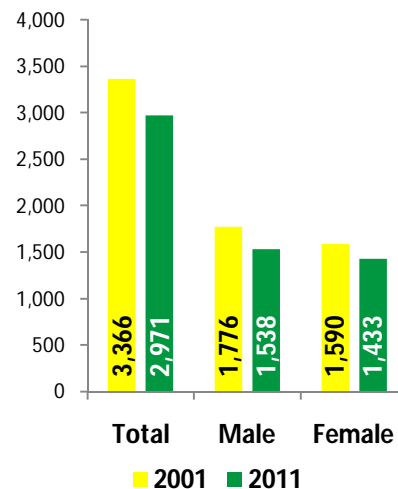
##### Total



##### Rural

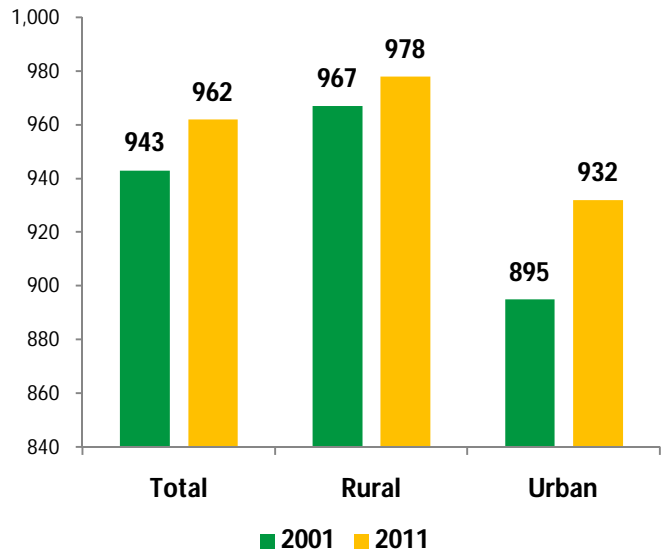
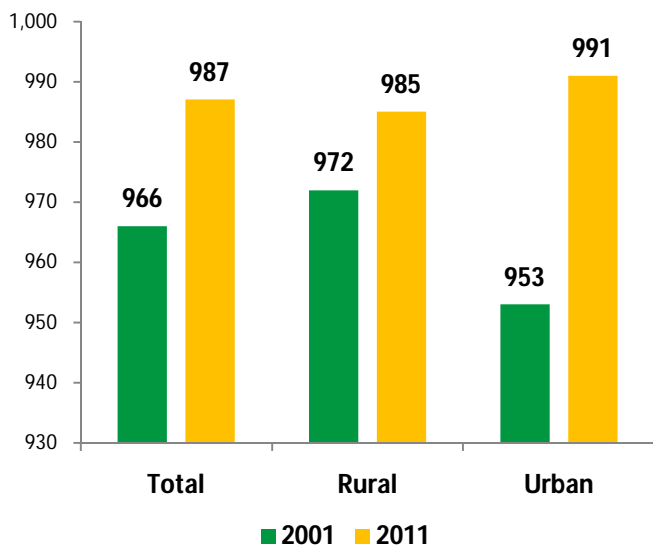


##### Urban



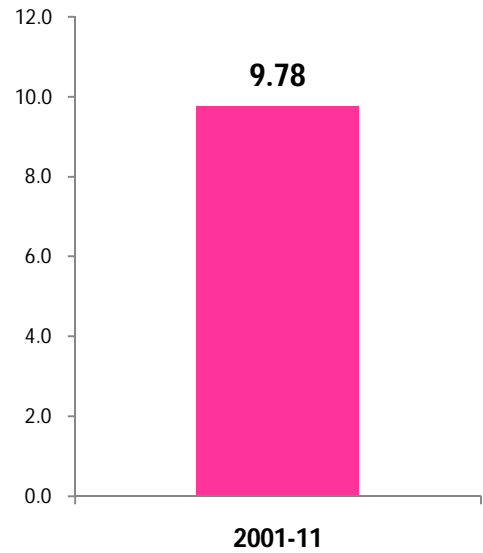
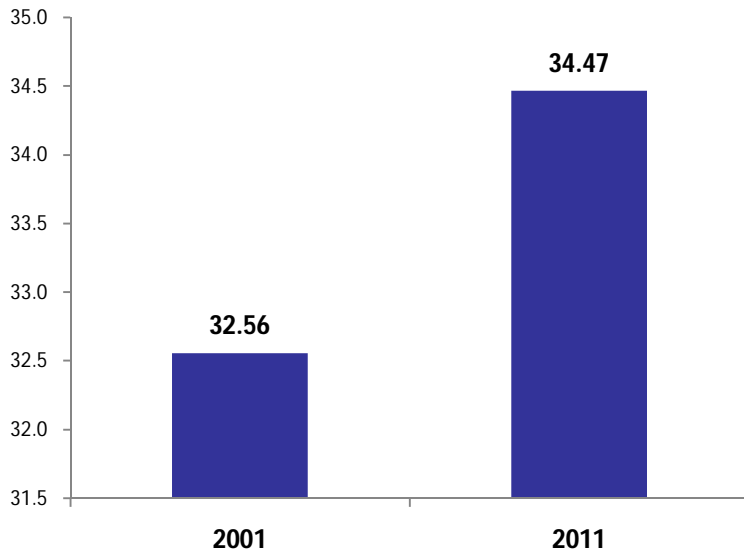
**Sex ratio**  
(Females per 1,000 males)

**Child sex ratio (0-6 years),**  
(Females per 1,000 males)

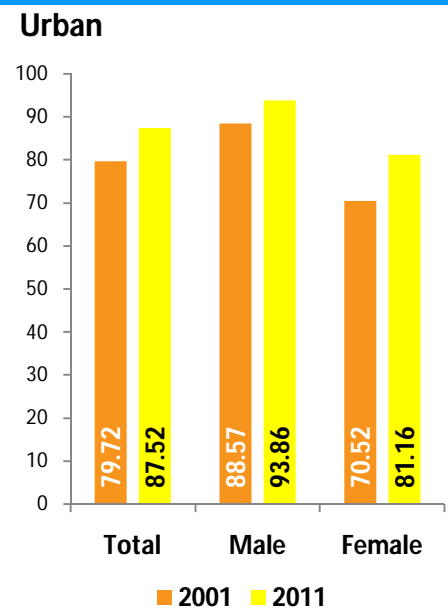
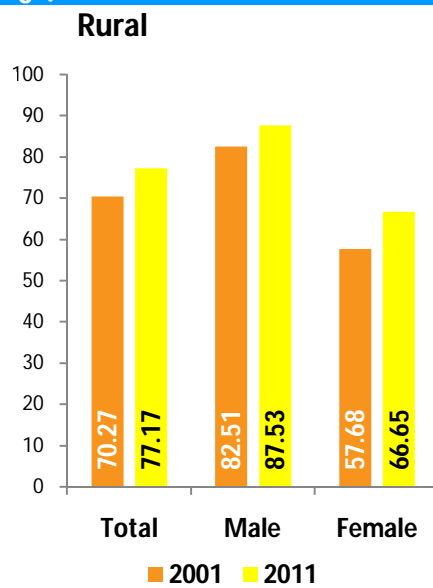
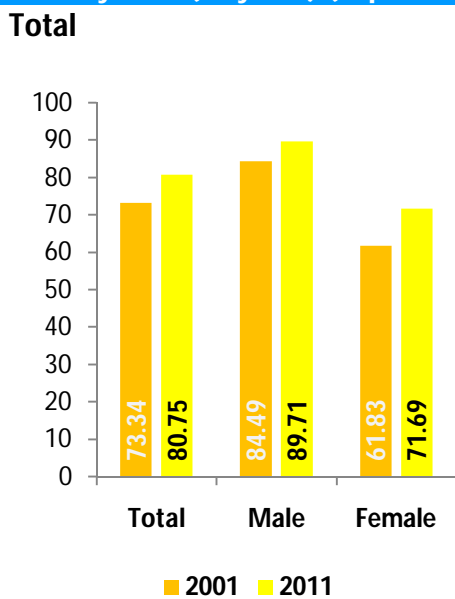


**Share of urban population to total population**  
(in percentage)

**Decadal growth rate, 2001-2011**  
(in percentage)

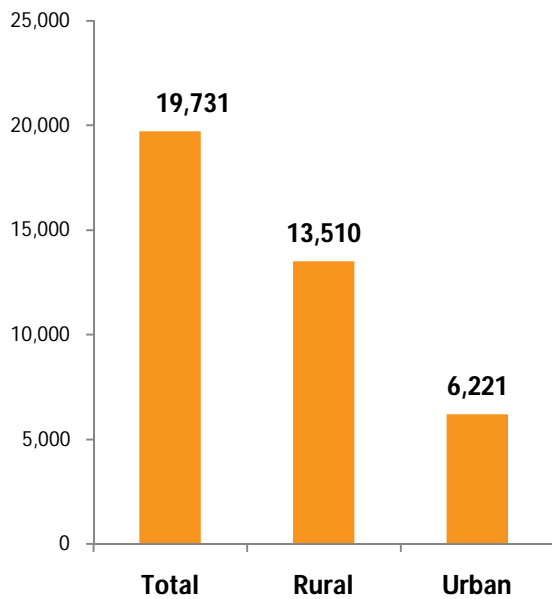


**Literacy Rate (7+ years) (in percentage)**

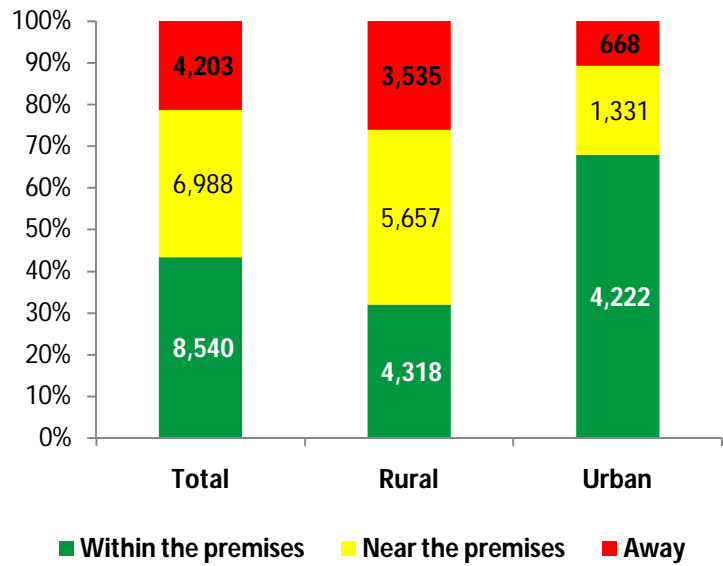


# PART- 2 Household amenities and Assets-2011

**Number of households**



**Distribution of households by location of drinking water**



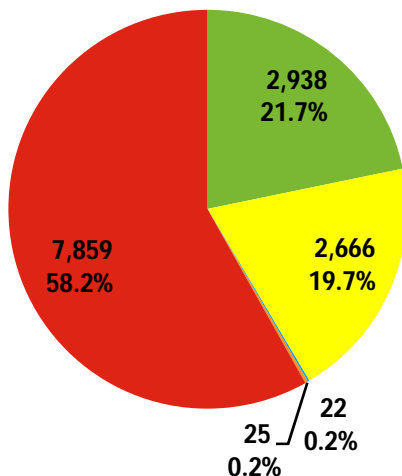
**Distribution of households by main source of drinking water**

Main Source of drinking water	in numbers			in percentage		
	Total	Rural	Urban	Total	Rural	Urban
Tapwater from treated source	7,246	2,766	4,480	36.7	20.5	72.0
Tapwater from un-treated source	1,567	1,487	80	7.9	11.0	1.3
Covered well	1,497	1,309	188	7.6	9.7	3.0
Un-covered well	3,924	3,646	278	19.9	27.0	4.5
Handpump	4,481	3,756	725	22.7	27.8	11.7
Tubewell/Borehole	873	494	379	4.4	3.7	6.1
Spring	5	2	3	0.0	0.0	0.0
River/Canal	17	9	8	0.1	0.1	0.1
Tank/Pond/Lake	20	12	8	0.1	0.1	0.1
Other sources	101	29	72	0.5	0.2	1.2

**Distribution of households by type of latrine facility**

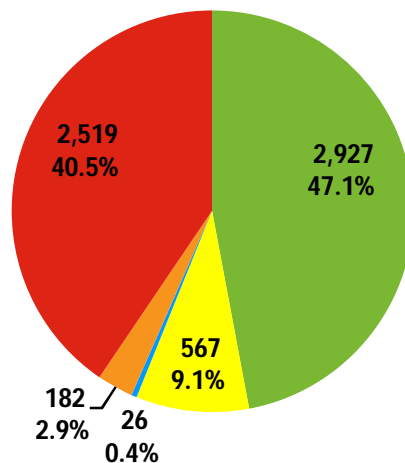
## Rural

- Flush/pour flush latrine
- Pit latrine
- Other
- Open
- Public latrine



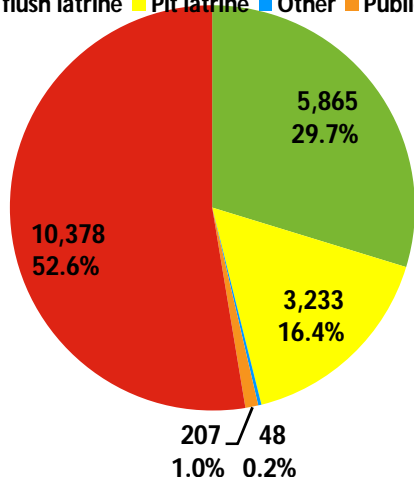
## Urban

- Flush/pour flush latrine
- Pit latrine
- Other
- Open
- Public latrine



### Distribution of households by type of latrine facility, Total

Legend: Flush/pour flush latrine (Green), Pit latrine (Yellow), Other (Blue), Public latrine (Orange), Open (Red)

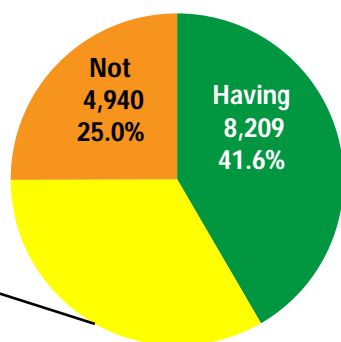


### Distribution of households by availability of latrine facility

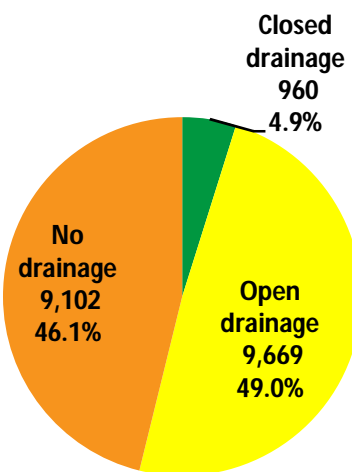
Area	Available within the premises	Public latrine	Open
Total	9,146	207	10,378
Rural	5,626	25	7,859
Urban	3,520	182	2,519

### Distribution of households by availability of bathing facility within premises

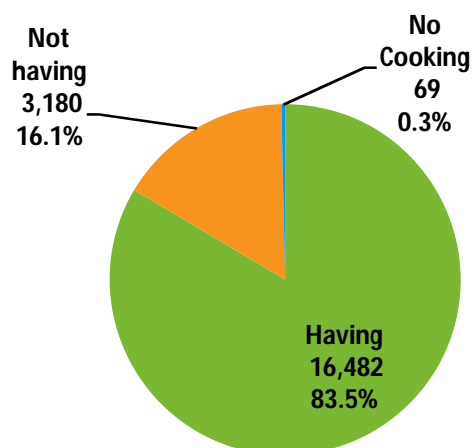
Having but enclosure without roof: 6,582 (33.4%)



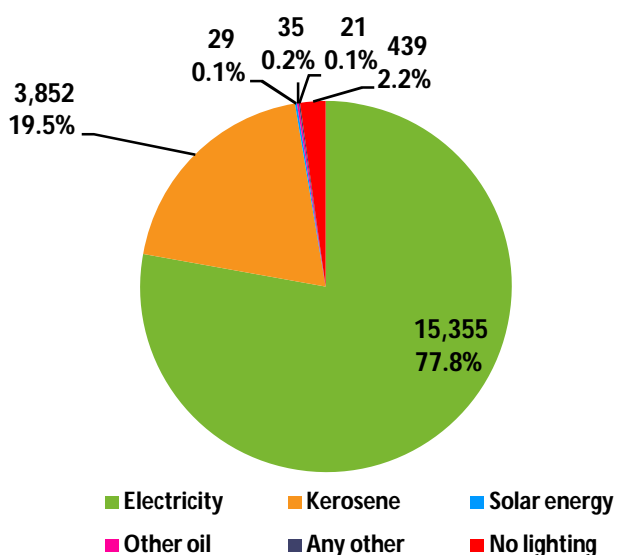
### Distribution of households by type of drainage connectivity for waste water outlet



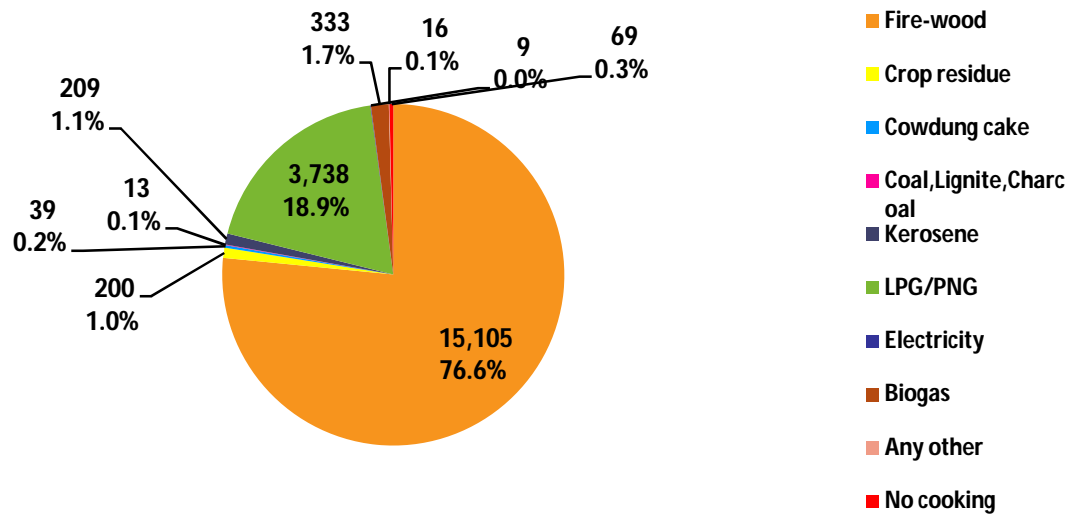
### Distribution of households by availability of separate kitchen



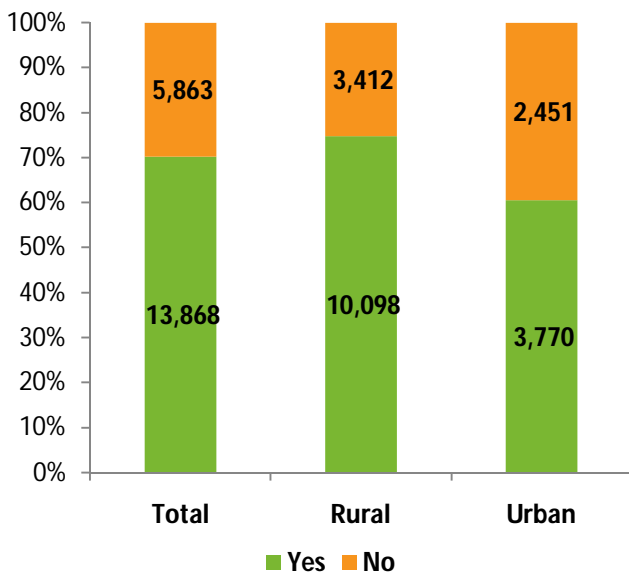
### Distribution of households by main source of lighting



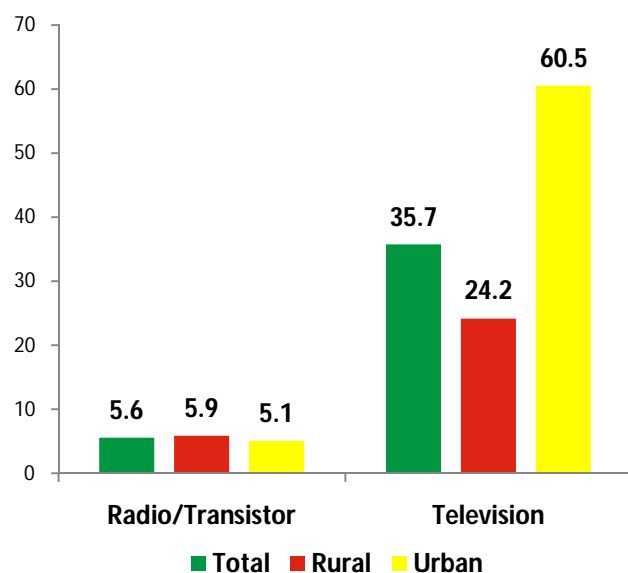
## Distribution of households by type of fuel used for cooking



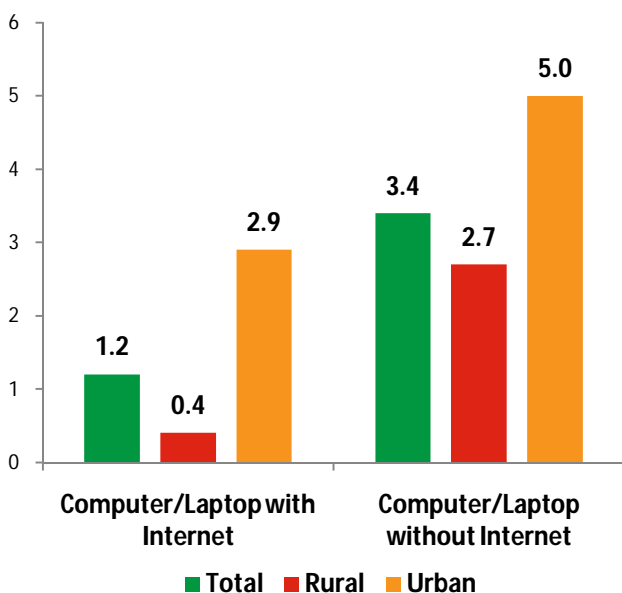
## Distribution of households availing banking services



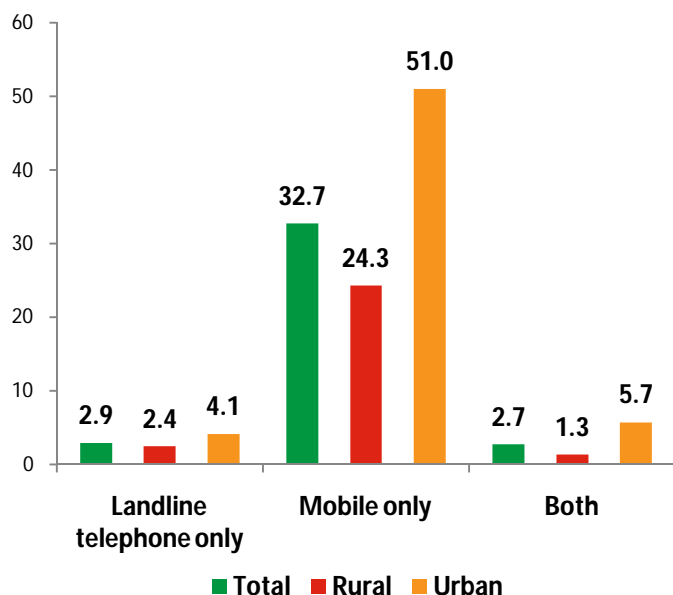
## Households having radio/transistor and television (in percentage)



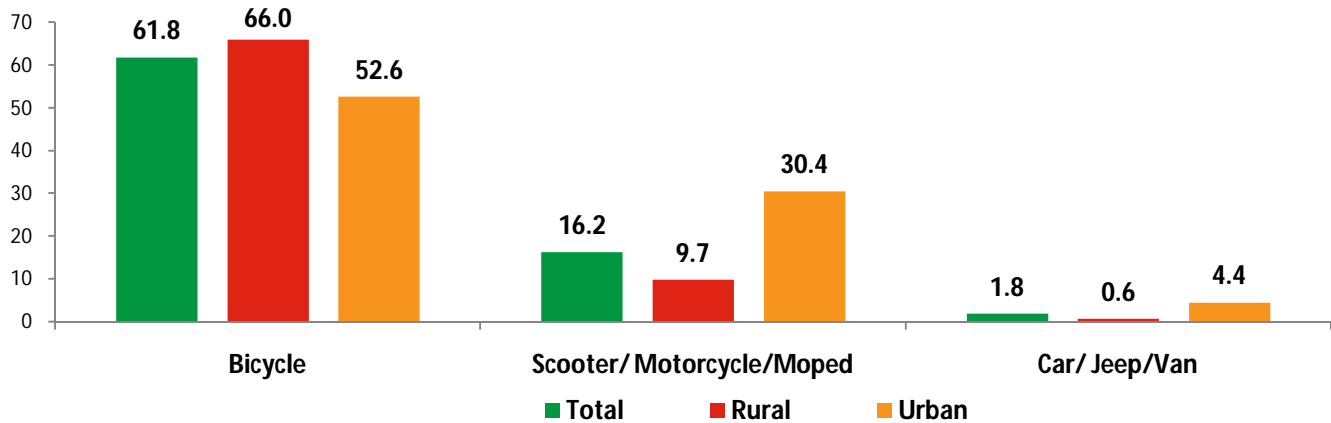
## Households having computer/laptop with Internet and without internet (in percentage)



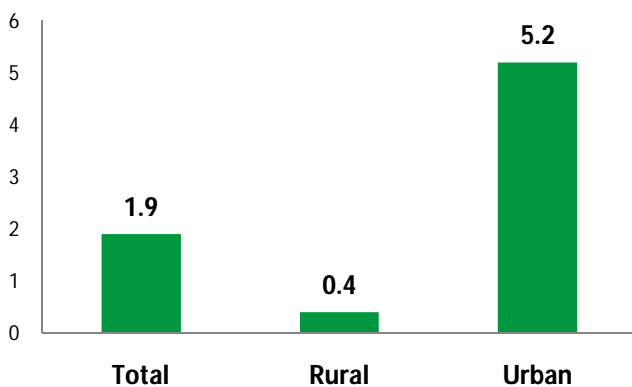
## Households having landline and mobile telephone (in percentage)



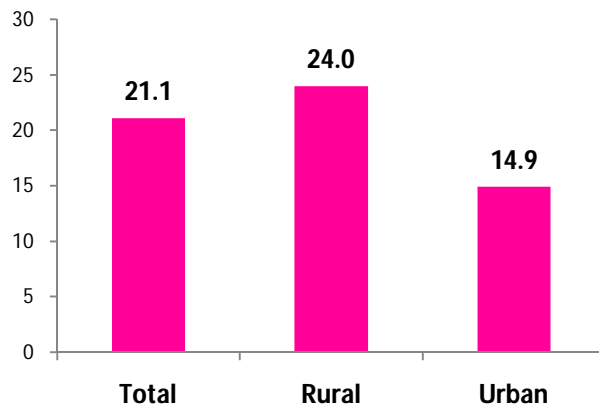
## Households having vehicle (in percentage)



## Households with TV, Computer/Laptop, Telephone/mobile phone and Scooter/ Car (in percentage)



## Households with none of the assets specified (in percentage)



This profile is jointly prepared by Directorate, Census operations, Maharashtra and UNICEF, field office for Maharashtra state by using DevInfo system. The profile is based on Census 2011 data. Data given in the section part-1 for the year 2011 are provisional and the section part-2 are finalized.

Please refer "Instruction manual for house listing and housing census" to get definitions and other information related to part-2, which is also available on <http://www.censusindia.gov.in/2011-manuals/manuals.html>



For more details please contact :



**Directorate of Census Operation, Maharashtra**  
**Ministry of Home Affairs, Government of India**

Exchange Building IIInd Floor, Sir Shiv Sagar Ramgulam Marg  
 Ballard Estate, Mumbai - 400 001

Telephone : 022-22615494, 22617950

E-mail: [dco-mah.rgi@censusindia.gov.in](mailto:dco-mah.rgi@censusindia.gov.in)

**United Nations Children's Fund**

Field office for Maharashtra state

19, Parsi Panchayat Road,  
 Andheri (East), Mumbai - 400 069

Telephone : 022- 28269727, 28253663

E-mail: [annair@unicef.org](mailto:annair@unicef.org)  
[nigamganesh@yahoo.com](mailto:nigamganesh@yahoo.com)