



**Census of India 2011**

**MANIPUR**

**SERIES-15**

**PART XII-A**

**DISTRICT CENSUS HANDBOOK**

**UKHRUL**

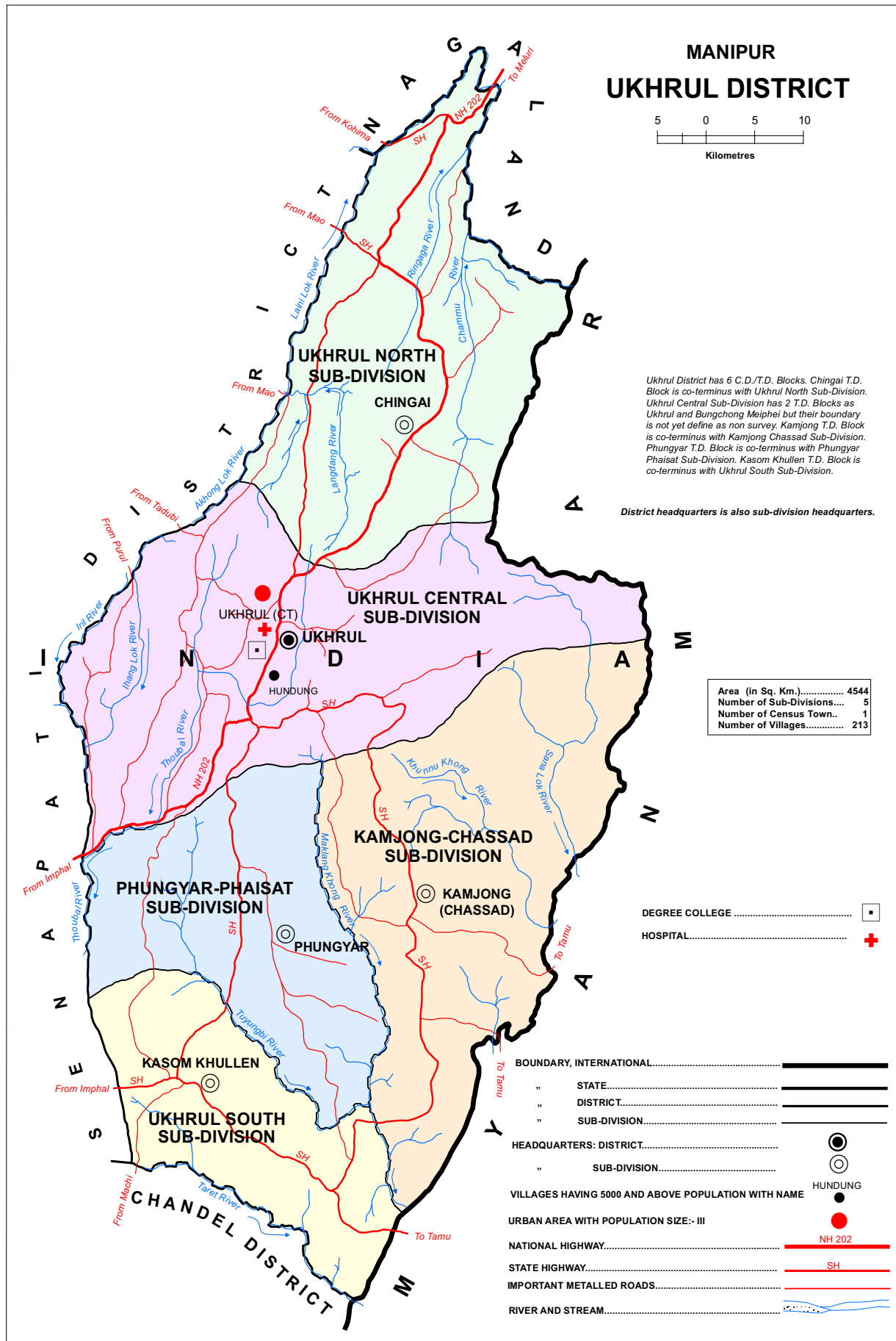
**VILLAGE AND TOWN DIRECTORY**



**2011**

**DIRECTORATE OF CENSUS OPERATIONS  
MANIPUR**









**CENSUS OF INDIA 2011**

**MANIPUR**

**SERIES-15**

**PART XII- A**

**DISTRICT CENSUS HANDBOOK**

**UKHRUL**

**VILLAGE AND TOWN DIRECTORY**



**Directorate of Census Operations  
Manipur**





*Siroy Lily*

*In 1946, Dr. Frank Ward, a botanist and his wife Jean Macklin, a daughter of a Bombay High Court Judge came to Manipur hills to collect botanical specimens on behalf of the New York Botanical Society. They set up base at Ukhrul in a building which they called "Cobweb Cottage or Bug Bungalow" and discovered Siroy Lily. The lily gets its name from Macklin, the second wife of plant-hunter Frank Kingdon-Ward.*





## Contents

	<b>Pages</b>
District Map	3
Mottif	7
Contents	9
Foreword	11
Preface	13
Acknowledgements	15
History and Scope of the District Census Handbook	17
Brief History of the District	19
<b>Analytical Note</b>	
(i) Physical features	22
(ii) Census Concepts	24
(iii) Non-Census Concepts	29
(iv) 2011 Census findings	32
(v) Brief Analysis of Primary Census Abstracts data based on Tables 1 to 35	35
(vi) Brief Analysis of Village Directory and Town Directory data base on Tables 36 to 42	53
(vii) Major social and cultural events, natural and administrative developments and significant activities during the decade	60
(viii) Brief discription of places of religious, historical or archaeological importance in villages and places of tourist interest in the towns of the district	60
(ix) Major Chareteristics of the Districts, contribution of the district in the form of any historical figure associated with the District	63
(x) Scope of Village and Town Directory-column headingwise explanation and coverage of data	64
<b>Village and Town Directory</b>	
Brief Note on Village and Town Directory	68
<b>Section I -Village Directory</b>	
(a) List of Villages merged in town and outgrowths at 2011 Census	76
(b) Map of Ukhrul North (Chingai) T.D.Block showing tehsil boundary.	77
(c) Alphabetical List of Villages of Ukhrul North (Chingai) T.D Block along with location code 2001 & 2011	81
(d) Village Directory of Ukhrul North (Chingai) T.D.Block	82
(e) Map of Ukhrul (Lungching Meiphei & Ukhrul Central) T.D.Block showing tehsil boundary.	95
(f) Alphabetical List of Villages of Ukhrul (Lungching Meiphei & Ukhrul Central) T.D.Block along with location code 2001 & 2011	98
(g) Village Directory of Ukhrul (Lungching Meiphei & Ukhrul Central) T.D.Block	100

(g) Map of Kamjong T.D.Block showing tehsil boundary.	125
(h) Alphabetical List of Villages of Kamjong T.D.Block along with location code 2001 & 2011	128
(i) Village Directory of Kamjong T.D.Block	130
(j) Map of Phungyar T.D.Block showing tehsil boundary.	143
(k) Alphabetical List of Villages of Phungyar T.D.Block along with location code 2001 & 2011	147
(l) Village Directory of Phungyar T.D.Block	148
(m) Map of Ukhrul South (Kasom Khullen) T.D.Block showing tehsil boundary.	161
(n) Alphabetical List of Villages of Ukhrul South (Kasom Khullen) T.D.Block along with location code 2001 & 2011	163
(o) Village Directory of Ukhrul South (Kasom Khullen) T.D.Block	164
(p) Appendices to Village Directory	
Appendix-I: Summary showing total number of villages having educational,medical and other amenities in villages - T.D.Block level	176
Appendix 1-A : Villages by number of the primary Schools	178
Appendix I-B: Villages by primary, middle and secondary Schools	179
Appendix I-C:Villages with different sources of drinking water facilities available	179
Appendix II: Villages with 5000 and above population which do not have one or more amenities available	179
Appendix V: Summary showing number of villalges not having Scheduled Caste Population	180
Appendix VI: Summary showing number of villalges not having Scheduled Tribes Population	180
Appendix VII-A: List of Villalges according to the proportion of the Scheduled Castes to the total Population by ranges	181
Appendix VII-B: List of Villalges according to the proportion of the Scheduled Tribes to the total Population by ranges	184
<b>Section II-Town Directory</b>	
(a) Town Directory Statement I- Status and growth history	188
(b) Town Directory Statement II- Physical Aspect and location of Towns,2009	188
(c) Town Directory Statement III- Civic and other amenities,2009	188
(d) Town Directory Statement IV- Medical facilities,2009	189
(e) Town Directory Statement V- Educational,Recreational and Cultural facilities, 2009	190
(f) Town Directory Statement VI- Industry and Banking,2009	190

## FOREWORD

The District Census Handbook (DCHB) is an important publication of the Census Organization since 1951. It contains both Census and non Census data of urban and rural areas for each District. The Census data provide information on demographic and socio-economic characteristics of population at the lowest administrative unit i.e. of each Village and Town and ward of the District. The Primary Census Abstract (PCA) part of this publication contains Census data including data on household amenities collected during 1<sup>st</sup>.phase of the Census i.e. House Listing and Housing Census. The non Census data presented in the DCHB is in the form of Village Directory and Town Directory contain information on various infrastructure facilities available in the village and town viz; education, medical, drinking water, communication and transport, post and telegraph, electricity, banking, and other miscellaneous facilities. Later on, the Telegraph Services were closed by the Government of India on 15<sup>th</sup>. July, 2013. The data of DCHB are of considerable importance in the context of planning and development at the grass-root level.

2. In the 1961 Census, DCHB provided a descriptive account of the District, administrative statistics, Census tables and Village and Town Directory including Primary Census Abstract. This pattern was changed in 1971 Census and the DCHB was published in three parts: Part-A related to Village and Town Directory, Part-B to Village and Town PCA and Part-C comprised analytical report, administrative statistics, District Census tables and certain analytical tables based on PCA and amenity data in respect of Villages. The 1981 Census DCHB was published in two parts: Part-A contained Village and Town Directory and Part-B the PCA of Village and Town including the SCs and STs PCA up to Tahsil/Town levels. New features along with restructuring of the formats of Village and Town Directory were added. In Village Directory, all amenities except electricity were brought together and if any amenity was not available in the referent Village, the distance in broad ranges from the nearest place having such an amenity, was given.

3. The pattern of 1981 Census was followed by and large for the DCHB of 1991 Census except the format of PCA. It was restructured. Nine-fold industrial classification of main workers was given against the four-fold industrial classification presented in the 1981 Census. In addition, sex wise population in 0-6 age group was included in the PCA for the first time with a view to enable the data users to compile more realistic literacy rate as all children below 7 years of age had been treated as illiterate at the time of 1991 Census. One of the important innovations in the 1991 Census was the Community Development Block (CD Block) level presentation of Village Directory and PCA data instead of the traditional Tahsil/Taluk/PS level presentation.

4. As regards DCHB of 2001 Census, the scope of Village Directory was improved by including some other amenities like banking, recreational and cultural facilities, newspapers & magazines and 'most important commodity' manufactured in a Village in addition to prescribed facilities of earlier Censuses. In Town Directory, the statement on Slums was modified and its coverage was enlarged by including details on all slums instead of 'notified slums'.

5. The scope and coverage of Village Directory of 2011 DCHB has been widened by including a number of new amenities in addition to those of 2001. These newly

added amenities are: Pre-Primary School, Engineering College, Medical College, Management Institute, Polytechnic, Non-formal Training Centre, Special School for Disabled, Community Health Centre, Veterinary Hospital, Mobile Health Clinic, Medical Practitioner with MBBS Degree, Medical Practitioner with no degree, Traditional Practitioner and faith Healer, Medicine Shop, Community Toilet, Rural Sanitary Mart or Sanitary Hardware Outlet in the Village, Community Bio- gas, Sub Post Office, Village Pin Code, Public Call Office, Mobile Phone Coverage, Internet Cafes/ Common Service Centre, Private Courier Facility, Auto/Modified Autos, Taxis and Vans, Tractors, Cycle-pulled Rickshaws, Carts driven by Animals, Village connected to National Highway, State Highway, Major District Road, and Other District Road, Availability of Water Bounded Macadam Roads in Village, ATM, Self-Help Group, Public Distribution System(PDS) Shop, Mandis/Regular Market, Weekly Haat, Agricultural Marketing Society, Nutritional Centers (ICDS), Anganwadi Centre, ASHA (Accredited Social Health Activist), Sports Field, Public Library, Public Reading Room, Assembly Polling station, Birth & Death Registration Office. In the Town Directory,

## DISTRICT CENSUS HANDBOOK-UKHRUL

---

seven Statements containing the details and the data of each Town have been presented viz.; (i)-Status and Growth History of Towns,(ii)- Physical Aspects and Location of Towns, (iii)-Civic and other Amenities, (iv)- Medical Facilities, (v)-Educational, Recreational & Cultural Facilities, (vi)- Industry & Banking, and (vii)- Civic & other amenities in Slums respectively. CD Block wise data of Village Directory and Village PCA have been presented in DCHB of 2011 Census as presented in earlier Census.

6. The data of DCHB 2011 Census have been presented in two parts, Part-A contains Village and Town Directory and Part-B contains Village and Town wise Primary Census Abstract. Both the Parts have been published in separate volumes in 2011 Census.

7. The Village and Town level amenities data have been collected, compiled and computerized under the supervision of Shri Balwant Rai Joint Director of Census Operations, Manipur. The task of Planning, Designing and Co-ordination of this publication was carried out by Dr. Pratibha Kumari, Assistant Registrar General (SS) under the guidance & supervision of Dr. R.C.Sethi, Ex-Addl. RGI and Shri Deepak Rastogi present Addl.RGI. Shri A.P. Singh, Deputy Registrar General, (Map) provided the technical guidance in the preparation of maps. Shri A.K. Arora, Joint Director of Data Processing Division under the overall supervision of Shri M.S.Thapa, Addl. Director (EDP) provided full cooperation in preparation of record structure for digitization and validity checking of Village and Town Directory data and the programme for the generation of Village Directory and Town Directory including various analytical inset tables as well as Primary Census Abstract (PCA). The work of preparation of DCHB, 2011 Census has been monitored in the Social Studies Division. I am thankful to all of them and others who have contributed to bring out this publication in time.

(C.Chandramouli)  
Registrar General &  
Census Commissioner, India

New Delhi.

Dated:- 16-06-2014

## Preface

The District Census Handbook is an important set of census publication of the census organization and are widely used by the State Government and its district level and other officers for Planning, development and administrative purposes as well as by a large cross section of data users like academicians, scholars, researchers and other non- governmental agencies. This volume presents the Village and Town Directory under part A and the Primary Census Abstract under part B. The village Directory gives each village its area, population, educational, medical, and civic and other amenities and land use pattern. The Town Directory gives for each town, the area, population characteristics, physical aspects, communications, municipal finance, educational, medical, civic and other amenities and trade, commerce, industry and banking facilities. The primary census Abstract presents other basic data like number of residential houses and household, literates, Scheduled Caste and Tribes population, Workers by main categories, marginal workers and Non-workers. The data presented under Village and Town Directories were furnished by the Village Officers through the Sub-district collector in respect of rural areas i.e villages and by the Executive officers concerned in respect of urban areas respectively. The data presented under Primary Census Abstract were collected during the census operations by the field workers consisted of Enumerators, Supervisors, Charge Officers and District Census Officers. Question on Sex (Male / Female /others )into three adding code 3 for others during 2011 Census and one additional question was canvass during 2011 Census for marginal workers who worked for less than 6 months by splitting it into two viz. 1) Marginal workers who have worked for 3 months or more but less than 6 months, 2) Marginal workers who have worked for less than 3 months. Thanks are due to all these field officials who have provided the basic data required for the compilation of this volume. The 2011 census DCHB, by and large, followed the pattern of 2001 census in presenting and publication of Primary Census Abstract at the level of Community Development /Tribal Development blocks (CD/TD Blocks) instead of tahsil and sub-divisional level. But as decided the Registrar General and Census Commissioner, India District Census Handbook (DCHB) will be printed into two separate volumes Part – A and Part – B in 2011 Census instead of single volume as was the practice during previous Censuses. I am extremely thankful to Dr. C. Chandramouli, Registrar General and Census Commissioner, India for his guidance and inspiration in bringing out this publication. I am also grateful to Shri D. K Sikri, former Registrar General and Census Commissioner of India for his constant guidance and advice in the initial stage. I am thankful to Dr. D. Roy Chaudhary then Deputy Registrar General ( C&T) and Shri P. K. Banerjee for Planning , Designing and Co-ordination of this publication, Mrs. Pritibha Kumari, Assistant Registrar General Social Studies Division, for finalizing data and analytical notes, Shri A. P. Singh, Deputy Registrar General, Map Division for providing technical guidance in preparation of Maps, Shri M.S. Thapa, Additional Director and Shri Anil Kumar, Joint Director, Data processing Division, for record structure and data computerization. I would like to place my heartfelt thanks to all the officers and officials of this Directorate who have played vital role at various stages of census and overall supervision of collection and compilation of this volume. My thanks are also due to Shri Biju Basumatary, Shri R.K. Manisana Singh, Assistant Directors, Dr. M. Manimohon Meetei,

## DISTRICT CENSUS HANDBOOK-UKHRUL

Senior Geographer, and Shri Govind Soni, S.I. Grade II, Pallab Jyoti Konwar, S.I. Gr-II and Shri O. Jugindro Singh, Senior Technical Assistant for their painstaking labour and constant involvement in different stages while bringing out this publication. I would also express my thanks to all those who rendered timely and necessary help at different stages in the finalization of this publication.

Balwant Rai  
Joint Director of Census  
Operations, Manipur

## Acknowledgements

### Overall Supervision

1. Balwant Rai Joint Director

### Drafting and Analysis

1. Shri R.K. Manisana Singh Statistical Investigator, Grade-I
2. O.Jugindro Singh Senior Technical Assistant (P)
3. Govind Soni Statistical Investigator, Grade-II
4. Pallab Jyoti Konwar Statistical Investigator, Grade-II
5. Thai Lanah Statistical Investigator, Grade-II
6. Dr.Kh Sumati Devi Sr.Consultant
7. Dr.Th.Amumacha Singh Sr.Consultant
8. Dr. N.Sanjaoba Singh Compiler
9. N.Nando Singh Compiler

### Data Collection & Tabulation

1. O.Jugindro Singh Senior Technical Assistant (P)
2. Govind Soni Statistical Investigator, Grade-II
3. Pallab Jyoti Konwar Statistical Investigator, Grade-II
4. Thai Lanah Statistical Investigator, Grade-II
4. Dr.Kh Sumati Devi Sr.Consultant
5. Dr.Th.Amumacha Singh Sr.Consultant
6. Dr. N.Sanjaoba Singh Compiler
7. Md.Feroz Khan Compiler
8. N.Nando Singh Compiler

### Computerization Data Entry and Printing

1. Shri O. Jugindro Singh Senior Technical Assistant (P)
2. Govind Soni Statistical Investigator, Grade-II
3. Pallab Jyoti Konwar Statistical Investigator, Grade-II

### Mapping Works

1. Dr. M. Manimohon Meetei Senior Geographer
2. W. Kumar Singh Sr. Draughtsman





## History and Scope of District Census Handbook

The need of data at the grass root level for the administrative and planning purposes at sub micro level as well as academic studies prompted the innovation of District Census Handbook. District Census Handbook is a unique publication from the Census organization which provides most authentic details of census and non-census information from village and town level to district level. The District Census Handbook was firstly introduced during the 1951 Census. It contains both census and non census data of urban as well as rural areas for each district. The census data contain several demographic and socio-economic characteristics of the lowest administrative unit i.e. of each village and town and ward of the district. The non census data comprise of data on availability of various civic amenities and infrastructural facilities etc. at the town and village level which constitute Village Directory and Town Directory part of the DCHB. The data of DCHB are of considerable importance in the context of planning and development at grass-root level.

In 1961 census DCHB provided a descriptive account of the district, administrative statistics, census tables and village and town directory including Primary Census Abstract. This pattern was changed in 1971 Census and the DCHB was published in three parts: Part-A related to village and town directory, Part-B to village and town PCA and Part-C comprised analytical report, administrative statistics, district census tables and certain analytical tables based on PCA and amenity data in respect of villages. The 1981 census DCHB was published in two parts: Part-A contained village and town directory and Part-B the PCA of village and town including the SCs and STs PCA up to tahsil/town levels. New features along with restructuring of the formats of village and town directory were added into it. In Village Directory, all amenities except electricity were brought together and if any amenity was not available in the referent village, the distance in broad ranges from the nearest place having such an amenity,

was given. The pattern of 1981 census was followed by and large for the DCHB of 1991 Census except the format of PCA. It was restructured. Nine-fold industrial classification of main workers was given against the four-fold industrial classification presented in the 1981 census. In addition, sex wise population in 0-6 age group was included in the PCA for the first time with a view to enable the data users to compile more realistic literacy rate as all children below 7 years of age had been treated as illiterate at the time of 1991 census. One of the important innovations in the 1991 census was the Community Development Block (CD Block) level presentation of village directory and PCA data instead of the traditional tahsil/taluk/PS level presentation.

As regards DCHB of 2001 Census, the scope of Village Directory was improved by including some other amenities like banking, recreational and cultural facilities, newspapers & magazines and 'most important commodity' manufactured in a village in addition to prescribed facilities of earlier censuses. In Town Directory, the statement on Slums was modified and its coverage was enlarged by including details on all slums instead of 'notified slums'.

The scope and coverage of Village Directory of 2011 DCHB has been widened by including a number of new amenities in addition to those of 2001. In the Town Directory, seven Statements containing the details and the data of each town have been presented viz.; (i)-Status and Growth History of towns,(ii)- Physical Aspects and Location of Towns, (iii)-Civic and other Amenities, (iv)-Medical Facilities, (v)-Educational, Recreational & Cultural Facilities, (vi)- Industry & Banking, and (vii)- Civic & other amenities in Slums respectively. CD Block wise data of Village Directory and Village PCA have been presented in DCHB of 2011 census as presented in earlier census. The data of DCHB 2011 Census have been presented in two parts, Part-A contains Village and Town Directory and Part-B contains Village and Town wise Primary Census Abstract. Both the Parts have been published in separate volumes in 2011 Census.



## Brief History of the District

Manipur remained a single district having ten sub-divisions till November, 1969 while the present Ukhrul District was one of them. As a result of district re-organisation in 1969, the former ten sub-divisions were reorganized into 25 sub-divisions and the entire Manipur state having one district hitherto was divided into 5 districts namely, (i) Manipur Central (ii) Manipur North (iii) Manipur East (iv) Manipur West and (v) Manipur South District. The present Ukhrul District then known as Manipur East district (Sl.No.iii) was one of them. The village Ukhrul became its district headquarters. It comprises 5 sub-divisions namely, (1) Ukhrul North (2) Ukhrul Central (3) Phungyar Phaisat (4) Kamjong Chassad (5) Ukhrul South having their headquarters respectively at Chingai, Ukhrul, Phungyar Phaisat, Kamjong Chassad and Kamsong Khullen. Under Manipur Gazette Notification No.174 dated August 5, 1983, the name of the district became known as Ukhrul District after the name of the District headquarters as in the case of other districts.

The respective sub-divisions constitute one Tribal Development Block each. The Sub-Divisional Officer serves concurrently as Block Development Officer having the Headquarter at the same station. The Tangkhul- Nagas are the largest single dominant tribe in the district whereas the Tadhou (Of Chin-Kuki origin) are the next. The history of the Tangkhul is obscure but some traces of its antiquity are found in their Folklores. They are said to belong to sub-Himalayan or Neo- Tibetan Tribe. In the course of their movement they probably settled in the upper Chindwin (Ningthi or Higthi) valley before they settled to their present habitat.

According to some scholars dealing with Tangkhul Folklore and antiquity, the name of the chief of the first settlers at the present location of Ukhrul was Hungphun. The village was named after him. At a later stage when the settlers came in touch with the valley dwellers i.e. the Meities, the name became corrupt and Hungphun was

pronounced as Ukhrul. The second view is that when the Meities found the Hungphun village the country liquor known as 'Yu' was abundant in the village and the villagers were found mostly drunk. Afterwards, the plain dwellers gave the name of village Yuhkul (wine village). From the Yuhkul came the word Ukhurl.

The district was said to be effected by the past Two World Wars. Many Tangkhuls were said to join the British Labour Corpse whereas the Kukies objected to and even fought against the Britishers. In 1944 at the concluding stage of the Second World War, many battles were fought within the district to check the advance of Japanese Invasion Army. The battle at Sansak and Kongkan Thana Areas were well known.

### Administrative set up

The District is located on the North-Eastern corner of the State. It shares an international border with Myanmar on its eastern side. The District administration is headed by a Deputy Commissioner who is assisted by an Additional Deputy Commissioner, five Sub-Divisional Officers respectively in-charge of Ukhrul North Sub-Division, Ukhrul Central, Kamjong, Phungyar and Ukhrul South. There is no jurisdictional change in 2011 Census. There is no Census town in the District in 2001 Census but in 2011 Census there is one Census Town. The administration of District Council affairs is looked after by the Deputy Commissioner due to non-functioning of the Council following non-election of Council member for the past many years.

The District comprises 213 villages. The Sub-Divisional boundary is coterminous with that of Tribal Development Block and each Sub-Divisional Officer is his respective jurisdiction.

The District Police is headed by a Superintendent of Police assisted by his Deputy Superintendent of Police. The Judicial/Judiciary administration is looked after Chief Judicial Magistrate.



---

---

## **Analytical Note**

---

---

**Physical Features****Location and Size**

The Ukhrul district which occupies the north-eastern corner of the state and it lies between latitudes 24°29'27.27" N and 25°42'N and longitudes 94°4'30" E and 94°4'5" E approximately. Nagaland bounds the district on the north, Chandel district on the south, Myanmar (Burma) on the east and Senapati district on the west. The north-south extension is longer than the east-west. The total area of the district is 4,544 km<sup>2</sup> and it stands 2<sup>nd</sup> largest district of the state.

**Physiography** : Ukhrul District is bounded by Myanmar in the East, Chandel District in the South, Imphal East and Senapati Districts in the West and Nagaland State in the North. It has the distinction of being the highest Hill Station of Manipur. The terrain of the district is hilly with a varying heights of 913 m to 3114 m (MSL). The district HQ. Ukhrul is linked with Imphal, the state capital by a NH 150 about 84 Km. By ordinary passenger bus it takes about 3 hours. The climate of the district is of temperate nature with a minimum and maximum degrees of 3 C to 33 C. The average annual rainfall is 1,763.7 mm (1991). The exact location of the district in the globe is 24N - 25.41 N and 94 E - 94.47 E. The rainy season in the district is from May to beginning of October broadly but Winter is chilly. The highest peak is the Khayang peak-3114 m (MSL), though the more popularly know peak is the Shirui Kashong Peak - 2,835 m (MSL). Ukhrul, the District HQ, is 2,020 m (MSL). Most of the major rivers originate from the crevices and slopes of this Shirui Peak. The terrain of the district is rippled with small ranges and striped by few rivers. 1. Somrah - Angkoching range, striped by Sanalok and Namba Lok; Shangshak - Phungyar range adjacent to which is the Shokvao - Mapithel - Kasom range striped by Tuyungbi and Taret Lok in the middle and Thoubal river in the West and Kachai - Hoome - Tampak Ngashan (Mahadev) range, striped by the tributaries of Thoubal river in Eastern side and Iril River in the Western side.

The northern hilly region occupies the northern portion of the district, and lies between the Akhong Lok or Laini Lok river and Chammu river. A big range stretches from north to south starting from near Jessami to Siruhi Kashong as high as 2,568 metres above the MSL at Siruhi Kashong. It divides the Chingai or Ringnga river in the east and Laini

Lok river in the west. The important peaks of this range are Siruhi Kashong (2,568m), Chingjui (2,216m), Sihai Khullen (2,183m), Siruhi (1,944m), Kharasom North (1,567m), Kharasom (1,475m), etc. Another small range diverts from this range at Mariem Khullen towards the north and divides the Chingai river and Chammu river. The Mounts Chonglei (2,259m) and Chakyang (1,778m) are the major peaks of this range. In the west of this region, a small range stretches from north to south as high as 1,561 metres at Khomunuam dividing the Iril river and Ihang Lok river. A parallel range as high as 1,958 metres at Ringui divides the Ihang Lok river and Akhong Lok or Laini Lok river in the west, the Thoubal and Mesakhong river (a tributary of the Thoubal river) in the south. In the southern portion of the region, a range stretches east-west from the Siruhi Kashong dividing the Akhong Lok and Chammu rivers in the north, the rivers of Tuyungbi, Maklangkhong, and Khunukhong in the south and the Thoubal river in the west respectively. The important peaks of this range are Ukhrul (1,960m), Changa (1,725m), Sangshak (1,688m), Lambui (1,474m), etc.

The eastern hilly region occupies the eastern part of the district that lies east of the Chammu and Maklangkhong rivers. The Gamgimol or Nehdoh Lhang range forms an International boundary with Myanmar; the major peaks located in the borderline are Mounts Khayang Bung (2,836m), Tusom Cisi (2,516m), Kachao Bung (2,464 m), followed by the Lahinpi Tuang range and Mulain range. The important peaks of these ranges are Mawlashin Tuang (1,841m), Mwehpe (1,704m), Kamong (1,043m), etc. From the Mount Khayang Bung, a small range stretches as high as 2,758 metres near Khaiyang from north to south upto Chahang Khunou dividing the Sana Lok river and Khunukhong river. The Mount Mattiyang (1,531m) is the major peak of the range. Another parallel range divides the Khunukhong and Maklangkhong rivers. The important peaks are Singcha (2,023m), Mungba (1,700m), Chassad (1,664m), etc. The Mounts Kamong (1,043m) and Manchuibung (996m) are located in between the rivers Tuyungbi and Taret.

The southern hilly region is situated at the south-western corner of the district, which divides the Maklangkhong and Taret rivers. A range stretching from north to south starts from Sangshak to Sarbung as high as 1,742 metres at Kambiching and divides

the Maklangkhong river and Tuyungbi river. The Mounts Kambiching (1,742m), Neuphung (1,701m) and Sarathen (1,359m) are the major peaks of the range. The Marphitel range as high as 2,055 metres near Singkap stretching north-south divides the Maklangkhong, Tuyungbi and Taret rivers in the east and the Thoubal river in the west.

### **Drainage**

The district is drained by the 2(two) river systems, viz. i) The Chindwin river system in the north and south-east, and ii) The Manipur river system in the south-west.

The Akhong Lok or Laini Lok river rises from the Mount Siruhi Kashong (2,568m) and flows northwards. In the sources its name is known as the Marou Lok or Langdang river upto near Namli for about 29 km long and then turns towards westward. The Meshakhong river starts from the Tallui village (1,961m) and flows northwards for about 19 km and falls into the Marou Lok river. After meeting the Wondi or Akhong Lok river, which originates from the Kachai village, the Marou Lok river turns northwards and forms the district boundary for about 32 km long. It then forms state boundary with Nagaland for about 10 km in its own name and joins with the Tizu river (a tributary of the Chindwin river) and further forms the state boundary with Nagaland for about 13 km and lastly enters into Nagaland. The Wondi river also forms the district boundary before joining the main stream for about 24 km. The Chingai or Ringnga river rises from the height of 2,286 metres near Mariem Khullen and flows northwards for about 32 km and falls into the Chammu river, a tributary of the Tizu river. The Chammu river starts from the Mount Siruhi Kashong (2,568m) and flows northwards. It drains more than 68 km including about 16 km of state boundary with Nagaland. In the borderline, its name is known as the Ther or Thetsiru or Viratai river. The Thingngai or Riokong or Riori river starts from the Mount Mol He (2,597m) of Nagaland and flows north-west. It forms the state boundary with Nagaland for about 16 km long and falls into the Chammu river.

The Sana Lok river, Khunukhong river, Nam-ya river, Maklangkhong river, Tuyungbi river and Taret river are the important tributaries of the Yu river. The Sana Lok river rises from the Mount Khayang Bung (2,836m) and flows southwards. It drains for about 42 km and falls into the

Khunukhong river near Chahong Khunou. The Khunukhong river starts from the Chingsou village (about 2,730m) and flows towards the south-east. It serves more than 45 km including an International boundary with Myanmar for about 8 km and enters into Myanmar to join the Chindwin river at Tilawng as Nam Panga river. The Nam-ya river rises from New Molvaihip village and flows southwards for about 16 km and enters into Myanmar to meet the Yu river (a big tributary of the Chindwin river) at Nanthalan.

The Iiril river and Thoubal river are the main tributaries of the Manipur river and also drains the district. The Iiril river rises from the Lakhamai Village of Senapati district and flows southwards. It forms a district boundary with Senapati for about 17 km long and turns westwards to enter into the Imphal East district. The Ihang Lok river rises from the Kachai Ngarei village and flows southwards upto Sanakeithel village for about 32 km including about 6 km of district boundary with Senapati district in the source areas. From Sanakeithel village, it turns northwards and forms the district boundary with Senapati for about 8 km and meets the Iiril river. The Thoubal river rises from the Fumi village and flows southwards for about 39 km and enters into Senapati district. The Lungshang or Nungshangkhong river, a tributary of the Thoubal river starts from the Mount Siruhi Kashong (2,568m) and flows towards the south-west for about 31 km and falls into the main stream near Pharung.

### **Climate**

The climate of Ukhrul district is sub-tropical monsoon type. The climate of the district is of temperate nature with a minimum and maximum degrees of 3°C to 33°C. The average annual rainfall is 1,763.7 mm (1991).

As the district headquarter lies on the top of the high hills it is very cold throughout the year. It is always covered by the clouds. Regarding weather of the district Headquarter, the sudden changes of the position of cloud are openly seen within a few moments. but in other places outside the district Headquarter, it is hot in summer and very cold in winter. However, the whole district is having a moderate temperature.

The hill range that lies in the district Headquarter Ukhrul Central sub-division has got very cold climate in winter while other parts of the vast hilly areas of



the district have got moderate climate throughout the year. The coldest months of the district are December and January. During this period, the temperature at the Ukhrul district head-quarter uses to come down 3°C and even 0°C.

### **Fauna and Flora**

The district, being covered with a wide dense of forest, is a habitat of wild animals and such as Elephant, Leopard, Tiger, Black Bear, Bishon or Mithun, Crested Porcupine and Pangolin. Jungle Cat, Boar, Stag, Monkey etc. etc. The District has rich variety of flora of which the Shiroi lily (*Lilium Mackelind*) has achieved international fame because of its uniqueness. A British Botanist named F. Kingdomward discovered the uniqueness of this flower in 1948. The flower blooms in May-June of every year. The flower grows nowhere else in the world except on the slope of Shiroi Hill range of this district. The local name of the lily- flower is KASHONGWON. According to legend, the Kashongwon is also the protective spirit which resides on the Shiroi Peak. HORAMWON is also another flower which is snow-white. It takes its name HORAMWON (snow-white) from the snow that falls on Songrei peak where the flower blooms. Other names of the flowers worth mentioning are Chamtheiwon, Nulsiwon, Shiriwon, Sikreiwon, Shilungwon, Kokruiwon (rhodendron), Khayawon, and Muivawon (Ref: A Tourist guide to Shirui Lily)

The evergreen forest presents the district a sylvan landscape. Some commonly found trees are Pine(Uchan), Albizia SPP(Khok), Castanopsis SPP (Sahi), Messua (Uthau) , Mangifera India (Heinou), Phoub Hainesiana (uningthou), Albizzalebbek( ujil), etc. On the hills sloping towards Kabow Valley of Myanmar, are found Teak, Oak, and Eng. The forests are also interspersed with multi-bamboos specially in the southern portions

### **Census Concepts**

#### **Building:**

A 'Building' is generally a single structure on the ground. Sometimes it is made up of more than one component unit which are used or likely to be used as dwellings(residences) or establishments such as shops, business houses, offices, factories, workshops, worksheds, Schools, places of entertainment, places of worship, godowns, stores etc. It is also possible that building which have component units may be used for a combination of purposes such as shop-cum-

residence, workshop-cum-residence, office-cum-residence, etc.

Usually a structure will have four walls and a roof. But in some areas the very nature of construction of houses is such that there may not be any wall. Such is the case of conical structures where entrance is also provided but they may not have any walls. Therefore, such of the conical structures are also treated as separate buildings.

#### **Permanent Houses:**

Houses, the walls and roof of which are made of permanent materials. The material of walls can be any one from the following, namely, galvanized iron sheets or other metal sheets, asbestos sheets, burnt bricks, stones or concrete. Roof may be made of from any one of the following materials, namely, tiles, slate, galvanized, iron sheets, metal sheets, asbestos sheets, bricks, stones or concrete.

#### **Semi-permanent Houses:**

Houses in which either the wall or the roof is made of material and the other is made of temporary material.

#### **Temporary Houses:**

Houses in which both walls and roof are made of materials, which have to be replaced frequently. Walls may be made from any one of the following temporary materials, namely, grass, thatch, bamboo, plastic, polythene, mud, unburnt bricks or wood. Roof may be made from any one of the following temporary materials, namely, grass, thatch, bamboo, wood, mud, plastic or polythene.

#### **Dwelling Room:**

A room is treated as a dwelling room if it has walls with a doorway and a roof and should be wide and long enough for a person to sleep in, i.e. it should have a length of not less than 2 meters and a breadth of at least 1.5 meters and a height of 2 meters. A dwelling room would include living room, bedroom, dining room, drawing room, study room, servant's room and other habitable rooms. Kitchen, bathroom, latrine, store room, passageway and verandah which are not normally usable for living are not considered as dwelling rooms. A room, used for multipurpose such as sleeping, sitting, dining, storing, cooking, etc., is regarded as a dwelling room. In a situation where a census houses is used as a shop or office. etc. and the household also stays in it then the room is not considered as a dwelling room. But if a garage or servant quarter is used by a servant and if she/ he also lives in it as a separate household then this has been considered as a dwelling room available to the servant's household. Tent or conical shaped hut if



used for living by any household is also considered as dwelling room.

A dwelling room, which is shared by more than one household, has not been counted for any of them. If two households have a dwelling room each but in addition also share a common dwelling room, then the common room has not been counted for either of the households.

### **Census House:**

A 'census house' is a building or part of a building used or recognised as a separate unit because of having a separate main entrance from the road or common courtyard or staircase, etc. It may be occupied or vacant. It may be used for residential or non-residential purpose or both.

In certain peculiar situations, the manner in which buildings and census houses were identified for numbering in the field by the enumerators is described hereunder:

Sometimes a series of different buildings are found along a street which is joined with one another by common walls on either side looking like a continuous structure. These different units are practically independent of one another and are likely to have been built at different times and owned by different persons. In such cases, though the whole structure with all the adjoining units apparently appears to be one building, each portion was treated as a separate building and its constituent units as separate census houses. On the other hand, one may come across cases, particularly in large cities of multi-storeyed ownership flats. In these cases while the structure looks like one building, different persons own the flats. In case of such multi-storeyed structures, having a number of flats owned by different persons, the entire structure was treated as one building and each flat as a separate census house.

If within a large enclosed area, there are separate buildings owned by different persons then each such building is treated as a separate building. There can be a situation where within an enclosed compound there are separate buildings owned by an undertaking or company or even government that are actually in occupation of different persons. For example, Indian Oil Corporation colony where the buildings are owned by the Corporation but these are in occupation of their employees. Each such building was treated as a separate building. But if in any one of these buildings there were flats in occupation of different households, each such flat was reckoned as a separate census house.

Sometimes it becomes difficult to apply the definition of census house strictly in certain cases.

For example, in an urban area, if a flat has five rooms, each room having direct entrance from the common staircase or courtyard. By definition, this has to be treated as five census houses. If all these five rooms are occupied by a single household it was not realistic to treat them as five census houses. In such a case, 'singleness' of use of these rooms along with the main house should be considered and the entire flat was treated as one census house. On the other hand, if two independent households occupy these five rooms, the first household living in 3 rooms and the second household occupying 2 rooms, then considering the use, the first three rooms together were treated as one census house and the remaining rooms as another census house. But if each room was occupied by an independent household, then each such room was treated as a separate census house.

In case of hostels, hotels, etc., even if the door of each room in which an inmate lives opens to a common verandah, staircase, courtyard or a common room, as it happens almost invariably, the entire hostel/Hotel building was treated as one census house. But if such hostels/hotels have out-houses or other structures used for different purposes or the same purpose, then each such structure attached to the main hostel/hotel was treated as a separate census house.

In some parts of the country, in rural areas, the pattern of habitation is such that a group of huts, located in a compound, whether enclosed or unenclosed, is occupied by one household. While the main residence may be located in one hut, other huts may be used for sleeping, as a kitchen, bath room, baithak, etc. Though each of the huts was a separate structure, they form a single housing unit and therefore, have to be treated collectively as one building and one census house. If some of the huts are used by one household and the others by a second household as residence, then the two groups of huts were treated as separate census houses. However, if there were also other huts in the compound used for other purposes and not as part of the household's residence such as, cattle shed, workshed, etc., these were treated as separate census houses.

On the other hand, in urban areas, where more than one structure within an enclosed or open compound (premises) belonging to the same person, e.g., the main house, the servant's quarter, the garage, etc., only one building number was given for this group and each of the constituent a separate census house number.

An only case where a structure with roof and pillars has come up was treated as a building.

**Rural-Urban Area:**

The data in tables on Houses, Household Amenities and Assets are presented separately for rural and urban areas. The unit of classification in this regard is 'town' for urban areas and 'village' for rural areas. In the Census of India 2001, the definition of urban area adopted is as follows:

- a) All places with a municipality, corporation, cantonment board or notified town area committee, etc.
- b) A place satisfying the following three criteria simultaneously:
  - i) A minimum population of 5,000;
  - ii) at least 75 per cent of male working population engaged in non-agricultural pursuits; and
  - iii) a density of population of at least 400 per sq. km.(1,000 per sq.mile)

For identification of places which would qualify to be classified as 'urban' all villages, which, as per the 1991 Census had a population of 4,000 and above, a population density of 400 persons per sq. km. and having at least 75 per cent of male working population engaged in non-agricultural activity were considered. To work out the proportion of male working population referred to above against b) (ii), the data relating to main workers were taken into account.

Apart from these, the outgrowths (OGs) of cities and towns have also been treated as urban under 'Urban Agglomerations'. Examples of out-growths are railway colonies, university campuses, port areas, military camps, etc., that may have come up near a statutory town or city but within the revenue limits of a village or villages contiguous to the town or city. Each such individual area by itself may not satisfy the demographic criteria laid down at (b) above to qualify it to be treated as an independent urban unit but may deserve to be clubbed with the towns as a continuous urban spread. Thus, the town level data, wherever presented, also includes the data for outgrowths of such towns.

**Household:**

A 'household' is usually a group of persons who normally live together and take their meals from a common kitchen unless the exigencies of work prevent any of them from doing so. Persons in a household may be related or unrelated or a mix of both. However, if a group of unrelated persons live in a census house but do not take their meals from

the common kitchen, then they are not constituent of a common household. Each such person was to be treated as a separate household. The important link in finding out whether it was a household or not was a common kitchen. There may be one member households, two member households or multi-member households.

**Institutional Household:**

A group of unrelated persons who live in an institution and take their meals from a common kitchen is called an Institutional Household. Examples of Institutional Households are boarding houses, messes, hostels, hotels, rescue homes, jails, ashrams, orphanages, etc. To make the definition more clearly perceptible to the enumerators at the Census 2001, it was specifically mentioned that this category or households would cover only those households where a group of unrelated persons live in an institution and share a common kitchen.

**Scheduled Caste and Scheduled Tribe:**

Article 341 of the Constitution provides that the President may, with respect to any State or Union territory, specify the castes, races or tribes or parts of or groups within castes, races or tribes which shall for the purposes of the Constitution be deemed to be Scheduled Castes in relation to that State or Union territory. Article 342 similarly provides for specification of tribes or tribal communities or parts of or groups within tribes or tribal communities which are to be deemed for the purposes of the Constitution to be Scheduled Tribes in relation to the various States and Union territories. In pursuance of these provisions, the list of Scheduled Castes and / or Scheduled Tribes are notified for each State and Union territory and are valid only within the jurisdiction of that State or Union territory and not outside.

It is important to mention here that under the Constitution (Scheduled Castes) Order, 1950, no person who professed a religion different from Hinduism was deemed to be a member of a Scheduled Caste in addition to every member of the Ramdasi, Kabirpanthi, Majhabi or Sikligar caste resident in Punjab or Patiala and East Punjab States Union were in relation to that State whether they professed the Hindu or the Sikh religion. Subsequently, in September 1956, by an amendment, the Presidential Order of 1950 and in all subsequent Presidential Orders relating to Scheduled Castes, the Hindu and the Sikh religions were placed on the same footing with regard to the specification of Scheduled Castes. Later on, as per the amendment made in the Constitution (Scheduled Castes) Order 1990, the

Hindu, the Sikh and the Buddhist were placed on the same footing with regard to the recognition of the Scheduled Castes.

The lists containing the names of the Scheduled Castes and the Scheduled Tribes applicable for the Census of India 2001 in the State are given below:

**CENSUS OF INDIA 2011**

**MANIPUR**

**List of Scheduled Castes and Scheduled Tribes**

[The Scheduled Castes and Scheduled Tribes Orders (Amendment) Act, 1976

(No. 108 of 1976, dated the 18th September, 1976)]

**-Scheduled Castes**

1. Dhupi, Dhobi
2. Lois
3. Muchi, Ravidas
4. Namsudra
5. Patni
6. Sutradhar
7. Yaithibi

**Scheduled Tribes--**

1. Aimol
2. Anal
3. Angami
4. Chiru
5. Chothe
6. Gangte
7. Hmar
8. Kabui
9. Kacha Naga
10. Koirao
11. Koireng
12. Kom
13. Lamgang-
14. Mao
15. Maram
16. Maring
17. Any Mixo ( Lusai ) tribes
18. Monsang
19. Moyon

20. Paite
21. Purum
22. Ralte
23. Sema
24. Simte
25. Sahte
26. Tangkhul
27. Thadou
28. Vaphui
29. Zou
30. Poumai Naga
31. Tarao
32. Kharam
33. Any Kuki Tribes

**Language and Mother Tongue:**

As per the census concept, each language is a group of mother tongues. The census questionnaire collects information on the mother tongue of each person and mother tongue is defined as the language spoken in childhood by the person's mother to the person. If the mother died in infancy, the language mainly spoken in the person's home in childhood will be the mother tongue. In the case of infants and deaf mutes, the language usually spoken by the mother is considered as mother tongue. It is not necessary that the language spoken as mother tongue should have a script. The mother tongues returned by the respondents in census are classified and grouped under appropriate languages according to their linguistic characteristics.

**Literate:**

A person age 7 years and above who can both read and write with understanding in any language is taken as literate. A person who can only read but cannot write is not literate. It is not necessary that to be considered as literate, a person should have received any formal education or passed any minimum educational standard. Literacy could also have been achieved through adult literacy classes or through any non-formal educational system. People who are blind and can read in Braille are treated as literates

**Literacy Rate:**

Literacy rate of the population is defined as the percentage of literates in the age group seven years and above. For different age groups the percentage of literates in that age group gives the literacy rate.

**Educational Level:**

The highest level of education a person has completed

### **Work:**

Work is defined as participation in any economically productive activity with or without compensation, wages or profit. Such participation may be physical and/or mental in nature. Work involves not only actual work but also includes effective supervision and direction of work. It even includes part time help or unpaid work on farm, family enterprise or in any other economic activity. All persons engaged in 'work' as defined above are workers. Persons who are engaged in cultivation or milk production even solely for domestic consumption are also treated as workers.

Reference period for determining a person as worker and non-worker is one year preceding the date of enumeration.

### **Main Worker:**

A person who has worked for major part of the reference period ( i.e. six months or more during the last one year preceding the date of enumeration) in any economically productive activity is termed as 'Main worker' .

### **Marginal Worker:**

A person who worked for less than six months of the reference period ( i.e. in the last one year preceding the date of enumeration ) in any economic activity is termed as 'Marginal worker' .

### **Non Worker:**

A person who has not worked at all in any economically productive activity during the reference period ( i.e. last one year preceding the date of enumeration ) is termed as 'Non worker' .

### **Cultivator:**

For purposes of the Census a person is classified as cultivator if he or she is engaged in cultivation on land owned or held from government or held from private persons or institutions for payment in money, kind or share. Cultivation includes effective supervision or direction in cultivation.

A person who has given out her/his land to another person or persons or institution(s) for cultivation for money, kind or share of crop and who does not even supervise or direct cultivation in exchange of land, is not treated as cultivator. Similarly, a person working on another person's land for wages in cash or kind or a combination of both (agricultural labourer) is not treated as cultivator.

Cultivation involves ploughing, sowing, harvesting and production of cereals and millet crops such as

wheat, paddy, jowar, bajra, ragi, etc., and other crops such as sugarcane, tobacco, ground-nuts, tapioca, etc., and pulses, raw jute and kindred fiber crop, cotton, cinchona and other medicinal plants, fruit growing, vegetable growing or keeping orchards or groves, etc. Cultivation does not include the following plantation crops – tea, coffee, rubber, coconut and betel-nuts (areca).

### **Agricultural Labourer:**

A person who works on another person's land for wages in money or kind or share is regarded as an agricultural labourer. She/he has no risk in the cultivation, but merely works on another person's land for wages. An agricultural labourer has no right of lease or contract on land on which she/he works

### **Household Industry Worker:**

Household industry is defined as an industry conducted by the head of the household herself/himself and or by the members of the household at home or within the village in rural areas and only within the precincts of the house where the household lives in urban areas. The larger proportion of workers in household industry should consist of members of the household including the head. The industry should not be run on the scale of a registered factory which would qualify or has to be registered under the Indian Factories Act and should be engaged in manufacturing, processing, servicing and repairs of goods.

It does not include professions such as a pleader, Doctor, Musician, Dancer, Waterman, Astrologer, Dhobi, Barber, etc. or merely trade or business, even if such professions, trade or services are run at home by members of the household.

### **Other Worker:**

A person who has been engaged in some economic activity during the reference period but not as a cultivator or agricultural labourer or in Household Industry is termed as a 'Other Worker (OW)'. The type of workers that come under this category of 'OW' include all government servants, municipal employees, teachers, factory workers, plantation workers, those engaged in trade, commerce, business, transport, banking, mining, construction, political or social work, priests, entertainment artists, etc. In effect, all those workers other than cultivators or agricultural labourers or household industry workers, are 'Other Workers'

### **Work Participation Rate:**

Percentage of workers (main + marginal) to total population

### **Population Density:**



Population density is the number of persons inhabited per square kilometre of the area.

**Age:**

Age is measured in terms of the completed number of years

**Sex-ratio:**

Number of females per 1000 males in a population.

**NON CENSUS CONCEPTS**

**Improved Drinking Water:**

If the household had access to drinking water supplied from a tap, hand pump, tube well or well (protected or covered) situated within or outside the premises, it is considered as having access to improved drinking water. It may be mentioned that such uniform definition may not be valid across all states.

**System of Sewerage:**

Generally, a sewerage system would mean a network of mains and branches of underground conduits for the conveyance of sewerage to the point of disposal. Sewers that carry only household and industrial wastage are called separate sewers; those that carry storm water from roofs, streets and other surfaces are known as storm water drains, while those carrying both sewage and storm water are called combined sewers. However, in some towns which are not provided with such underground sewerage system, it is served by open surface drain, box drain, sylk pattern drain, etc., in these towns.

**Type of latrine and Method of disposal of night soil:**

There are three prevalent systems of disposal of human wastes, viz.(i) underground sewerage, (ii) sanitary water flush latrines with individual disposal systems, like septic tank, leaching cess pool and collecting well, and (iii) dry type of latrines with manual scavenging.

The system of underground sewerage provides for the street sewerage with which are connected the sanitary latrines constructed in the houses having water closets and fitted with flushing cistern (or hand flushing). Through this sewer the faecal matter is transported without the need for scavenging. This system generally exists in cities and big towns.

Where the streets sewer does not exist these sanitary water flush latrines are connected to a local septic tank with a sub-soil dispersion system or a leaching pit. Here the liquid wastes from the water

closet is disposed of locally in leaching pit, a septic tank with a soil dispersion system is constructed. This dispersion requires an optimum travel through the pores of the soil which renders the harmful liquid bacterially innocuous by the slow process of filtration through the soil traversed.

Where the soil is impermeable, collecting wells are constructed and the sanitary water flush latrines are connected with them. These wells are cleaned at periodic intervals by a suitable device. The dry type of latrines are of service type latrines from where human excreta is removed by scavengers from house to house, in most cases carrying it on their heads or shoulders or in baskets with handle or wheel barrows. These are then collected in bullock carts or trucks or tractors and trolleys for being carried to the dumping grounds.

**Fertility:**

In demography, the word fertility is used in relation to the actual production of children or occurrence of births specially lives births. Fertility is a measure of rate at which population adds to itself by births and normally assessed by relating the number of births to a full or part of the population, such as number of married women or number of women of child bearing age. The definitions of the terminology used in computing different fertility rates are mentioned below:

**Crude birth rate (CBR) :**

Ratio of the number of live births in a year to the mid year population, normally expressed per 1000 population.

$$CBR = \frac{\text{Number of live births during the year}}{\text{Mid-year Population}} \times 1000$$

**Crude death rate (CDR) :**

Ratio of the number of deaths in a year to the mid year population, normally expressed per 1000 population.

$$CDR = \frac{\text{Number of deaths during the year}}{\text{Mid- year Population}} \times 1000$$

**Natural growth rate:**

Growth rate is obtained as the difference between crude birth rate and crude death rate in the absence of migration.

**Age specific fertility rate (ASFR):**

Number of live births in a year to female population in any specified age group normally

expressed per 1000 women.

$$\text{ASFR} = \frac{\text{Number of live births in a particular age-group}}{\text{Mid-year female population of the same age-group}} \times 1000$$

**Age specific marital fertility rate (ASMFR) :**

Number of live births in a year to married female population in any specified age group normally expressed per 1000 married women.

$$\text{ASMFR} = \frac{\text{Number of live births in a particular age-group}}{\text{Mid-year married female population of the same age-group}} \times 1000$$

**General fertility rate (GFR) :**

Number of live births per 1000 women in the reproductive age-group (15-49) years in a given year.

$$\text{GFR} = \frac{\text{Number of live births in a year}}{\text{Mid-year female population in the age-group (15-49) years}} \times 1000$$

**General marital fertility rate (GMFR):**

Number of live births per 1000 married women in reproductive age-group (15-49) years in a given year

$$\text{GMFR} = \frac{\text{Number of live births in a year}}{\text{Mid-year married female population in the age-group (15-49) years.}} \times 1000$$

**Total fertility rate (TFR) :**

It is obtained as the total of the age specific fertility rates (number of children born per woman of the particular age) for the entire reproductive age span. It provides the average number of children that will be born to a woman under the fertility levels indicated by the age specific fertility rates assuming that there is no mortality of women till the completion of reproductive period.

$$\text{TFR} = 5 \times \frac{\sum_{15-19}^{45-49} \text{ASFR}}{1000}$$

**Age-specific mortality rate (ASMR) :**

Number of deaths in a particular age and sex group per 1000 population of the same age group.

$$\text{ASMR} = \frac{\text{Number of deaths in a particular age-group}}{\text{Mid-year population of the same age-group}} \times 1000$$

**q1 :**

Probability of dying between birth and age 1. This can be used as approximate value of Infant Mortality Rate (IMR) which gives the ratio of number of deaths in a year of children aged less than one year to the number of births in that year.

**q2 :**

Probability of dying between birth and age 2.

**q5 :**

Probability of dying between birth and age 5. This indicator is also known as Under Five Mortality Rate (U5MR)

**Infant mortality rate (IMR) :**

Ratio of the number of infant deaths (deaths of children below one year) in a year to the number of live births in that year.

$$\text{IMR} = \frac{\text{Number of infant deaths during the year}}{\text{Number of live births during the year}} \times 1000$$

Infant mortality rate comprises of two parts, viz., Neo-natal mortality rate and Post neo-natal mortality rate. The neo-natal mortality rate also comprises of two parts viz., Early neo-natal mortality rate and late neo-natal mortality rate. These are defined as:

**Neo-natal mortality rate (NMR) :**

Number of infants dying within the first month of life (28 days or under ) in a year per 1000 live births of the same year.

$$\text{NMR} = \frac{\text{Number of infant deaths aged 28 days or under during the year}}{\text{Number of live births during the year}} \times 1000$$

**Early neo- natal mortality rate :**

$$= \frac{\text{Number of infant deaths of less than 7 days during the year}}{\text{Number of live births during}} \times 1000$$

the year

**Late neo-natal mortality rate :**

$$= \frac{\text{Number of infant deaths of 7 days to less than 29 days during the year}}{\text{Number of live births during the year}} \times 1000$$

**Post neo-natal mortality rate (PNMR) :**

$$\text{PNMR} = \frac{\text{Number of deaths of 29 days to less than one year during the year}}{\text{Number of live births during the year}} \times 1000$$

**Peri-natal mortality rate (PMR) :**

Number of still births plus deaths within 1st week of delivery per 1000 births in a year.

**Still birth rate (SBR):**

$$\text{SBR} = \frac{\text{Number of still births during the year}}{\text{Number of live births and still births during the year}} \times 1000$$

**Maternal mortality rate (MMR) :**

Number of deaths of women in the age group 15-49 while pregnant or within 42 days of termination of pregnancy from any cause related to pregnancy and child birth per 1000 live births in a given year.

$$\text{MMR} = \frac{\text{Number of maternal deaths to women in the age group 15-49}}{\text{Number of live birth}} \times 1000$$

**Eligible couple (Couples per 1000 population) :**

Number of currently married females in the age group 15-44 years per 1000 persons of all ages.

**Child woman ratio (0-4) :**

1. Number of children in the age group 0-4 years per 1000 women in the age group 15-49 years

**Child woman ratio (5-9) :**

2. Number of children in the age group 5-9 years per 1000 women in the age group 15-49 years.

**Migration :**

Migration is the third component of population change, the other two being mortality and fertility.

A person is considered as a migrant by place of

birth if the place in which he/she is enumerated during the census is other than the place of his/her birth.

Similarly a person is considered as a migrant by place of last residence if the place in which he/she is enumerated during the census is other than his/her place of immediate last residence outside the village or town and not simply in another house or locality in the same village or town.

Certain aspects concerning temporary movement/migration of people has been explained below as these are important components concerning migration :-

- (i) Migration of persons in search of job is high in the country. In many cases such migrants are only seasonal in nature. People migrate to other places for work in a particular season and come back again to their usual place of residence after three or four months. All such workers are treated as migrants. Similarly, if a person moved to any other place for attending short term vocational or educational course that lasted for only few months of a year, she/he too were considered as a migrant.
- (ii) Where a person had merely gone out to another place or had been shifting from one place to another purely on tour, pilgrimage, visit to hospital for treatment or for temporary business purposes, such persons are not deemed to have had another residence different from the place where she/he or her/his family normally resides. She/he is not considered as migrant.
- (iii) A woman temporarily moves into a hospital or to her parents or other relative's house for delivery and if the hospital or the parents/relatives houses is in a place different from usual place of residence, the place where the hospital or parents/relative's house is the place of last residence of the child but not of the mother.

A new response category 'Moved after birth' was added in Census of India 2001 in the question on 'reasons for migration' to bring out additional migration patterns. Natural calamities or distress migration as a reason for migration for last residence migrants included in 1991 Census, is covered under category of 'Others'. The reason for migration has been determined as applicable at the time of migration and not in reference to any point of time after that. For example, if a person had moved from the place of her/his last residence for the purpose of education and subsequently at some point of time got employment there only, the reason for migration

would be 'education' and not 'work/employment'.

**Civic status of urban units :**

Civic Status of a town/city is determined on the basis of Civic Administrative authority of the town e.g., Municipal Corporation / Corporation, Municipal Committee/ Municipal council, Municipality etc.

**Size class of UA/town :**

Size-class of UA/Town is based on the population size of the UA/City/Town. UAs./Towns with 1,00,000 and above population are classified as Class I UAs. / towns. These Class I UAs./towns are now further sub classified in to seven sub classes namely M1 to M7 depending on the population size of UA/City/ Town. These are :

- M7 (5,000,000 and above);
- M6 (2,000,000 to 4,999,999);
- M5 (1,000,000-1,999,999);
- M4 (500,000-999,999);
- M3 (300,000-499,999);
- M2 (200,000-299,999) &
- M1 (100,000-199,999).

Towns with 50,000 to 99,999 population are classified as Class II towns,

Towns with 20,000 to 49,999 population as Class III towns,

Towns with 10,000-19,999 population as Class IV towns,

Towns with 5000 and 9999 population as Class V towns and

Towns with less than 5000 population as Class VI towns.

**Slum area:**

The Slum Areas (Improvement and Clearance) Act, 1956 which was enacted by the Central Govt.

defined slums as a) Areas where buildings are in any respect unfit for human habitation; or b) are by reasons of dilapidation, overcrowding, fault arrangement and design of such buildings, narrowness or faulty arrangement of streets, lack of ventilation, light or sanitation facilities, or any combination of these factors, are detrimental to safety, health or morals.

**Mega city:**

The concept of 'Mega city' is a recent phenomenon in the Urban Sociology and is defined in term of metropolitan city in the form of large size, problem of management of civic amenities and capacity to absorb the relatively high growth of

population. Indian Census in 1991 treated the population size of 5 million and above as the cut off point to identify a place as the mega city. Whereas, for the purpose of inclusion in Centrally Sponsored Scheme for Infrastructure Development in Mega cities the Ministry of Urban Affairs and employment, Department of Urban Development adopted the criteria of 4 million and above population as per 1991 Census for Mega Cities. In 2011 Census, cities with 10 millions and above population have been treated as Mega cities.

**2011 Census findings-Population, its distribution:-**

Ukhrul is an entirely rural district. Tangkhul Nagas constitute the major bulk of population. Other Communities which constitute small percentage of the district population are the Kukis, Nepalese, and other Non-tribals. According to 2011 Census, the district has a population of 183998 comprising about 6.44 per cent of the total State population. Out of the total district population, 94718 are males and 89280 are females. Again, out of total population of 183998 in Ukhrul district, the rural population is 156811 persons comprising of 80801 males and 76010 females population while the urban population is 27187 persons comprising of 13917 males and 13270 females population. The percentage of urban population to total population in Ukhrul district is 14.78. The growth rate of population in the district during 2001-2011 is 30.7 per cent out of which males population grows by 28.93 per cent and females population by 32.63 per cent. The district has 35,694 normal households. The average size of household is 5.2 against 6.0 recorded in 2001 census. Ukhrul has 213 inhabited villages and no uninhabited village. There is no statutory town in the district except one Census town formed in 2011 Census. The district is predominantly inhabited by scheduled tribes population as 94.4 per cent population of the district belong to scheduled tribes. It may be noted that there are only 0.1 per cent almost negligible Scheduled Castes population in the district as per 2011 Census whereas in 2001 Census, there were no Scheduled Castes population. The percentage of general population is only 5.5 per cent.

The total area of the district is 4544 square kilometre as next to Churachandpur (4570 square kilometre). Ukhrul is one among the low populated districts of Manipur. With a population density of only 40 persons per square kilometre, it is the thinly populated district after Tamenglong (32 persons per square kilometre) among hill districts of the State. Sex ratio returns 943 females per 1000 males and ranks 5th alongwith Tamenglong district in the state.



## DISTRICT CENSUS HANDBOOK-UKHRUL

---

The total literacy rate of the district is 81.4 per cent , 85.5 per cent for males and 76.9 per cent for females. The district occupy 4th position in literacy in the state.

The work participation rate (WPR) of the district is 47.79 per cent , 49.13 per cent are males and

46.37 per cent are females. There are 67724 (36.81 per cent) main workers of which 37336 (39.42 per cent) are males and 30388 (34.04 per cent) are females. As regards Marginal Workers, 20205 (10.98 per cent) are total marginal workers; 9197 (9.71 per cent) males and 11008 (12.33 per cent) females.

---



---

---

**Brief Analysis of Primary Census Abstract  
data based on Tables 1-35**

---

---

**Table 1: Decadal change in Population of Sub-division by residence:2001-2011: District Ukhurul**

Sl. No.	Sub-division	Population						Percentage decadal variation 2001-2011			Percentage urban population	
		2001			2011			Total	Rural	Urban	2001	2011
		Total	Rural	Urban	Total	Rural	Urban					
1	2	3	4	5	6	7	8	9	10	11	12	13
1	Ukhurul North	25151	25151	0	31004	31004	0	23.3	23.3	-	0.0	0.0
2	Ukhurul Central	79191	79191	0	107378	80191	27187	35.6	1.3	-	0.0	25.3
3	Kamjong Chassad	12937	12937	0	16717	16717	0	29.2	29.2	-	0.0	0.0
4	Phungyar-Phaisat	13293	13293	0	16539	16539	0	24.4	24.4	-	0.0	0.0
5	Ukhurul South	10206	10206	0	12360	12360	0	21.1	21.1	-	0.0	0.0
<b>District Total:</b>		<b>140778</b>	<b>140778</b>	<b>0</b>	<b>183998</b>	<b>156811</b>	<b>27187</b>	<b>30.7</b>	<b>11.4</b>	<b>-</b>	<b>0.0</b>	<b>14.8</b>

Table 1 depicts percentage decadal variation during the census years 2001-2011 in population at the district and sub-district level by residence. The total population of the district recorded in 2011 census is 183998 against 140778 in 2001 registering an increase of 30.7 per cent comprising 11.4 per cent for rural areas whereas urban component shows nil decadal variation as there was no urban area at the time of census taking in 2001 census. Among the sub-division, the highest population

increase of 35.6 per cent during the decade 2001-2011 is recorded in Ukhurul Central, followed by Kamjong Chassad 29.2 and Phungyar-Phaisat 24.4 per cent respectively whereas Ukhurul South has recorded the lowest population increase of 21.1 per cent preceded by Ukhurul North 23.3 per cent. The percentage of urban population to total population is 14.8 per cent for the district as the district has only one urban component and that fall in Ukhurul central with percentage of 25.3 to total population.

**Table 2: Number and percentage of inhabited villages in specified population size ranges with the related population, 2011 (Rural)**

Sr.No.	T.D. Block	Total number of inhabited villages	Total rural population			Number and percentage of village	Population less than 200	
			Persons	Males	Females		Males	Females
1	2	3	4	5	6	7	8	9
1	0031-Chingai	27	31,004	15,740	15,264	0 (0 %)	0	0
2	0032-Ukhurul	40	44,044	23,095	20,949	2 (5 %)	150	131
3	0033-Lungchong Meiphei	28	36,147	18,493	17,654	0 (0 %)	0	0
4	0034-Kamjong	45	16,717	8,729	7,988	17 (38 %)	1,085	1,052
5	0035-Phungyar	37	16,539	8,511	8,028	4 (11 %)	330	347
6	0036-Kasom Khullen	36	12,360	6,233	6,127	12 (33 %)	811	780
<b>Total</b>		<b>213</b>	<b>1,56,811</b>	<b>80,801</b>	<b>76,010</b>	<b>35 (16 %)</b>	<b>2,376</b>	<b>2,310</b>

Number and percentage of village	Population 200 - 499		Number and percentage of village	Population 500 - 999		Number and percentage of village	Population 1000 - 1999	
	Males	Females		Males	Females		Males	Females
10	11	12	13	14	15	16	17	18
7 (26 %)	1,312	1,416	7 (26 %)	2,391	2,214	10 (37 %)	7,183	7,065
12 (30 %)	2,044	1,874	13 (32 %)	4,629	4,462	9 (22 %)	6,503	6,049
7 (25 %)	1,322	1,255	9 (32 %)	3,346	3,165	6 (21 %)	4,319	4,159
19 (42 %)	3,154	3,029	8 (18 %)	2,858	2,823	0 (0 %)	0	0
22 (59 %)	3,417	3,220	7 (19 %)	2,463	2,405	4 (11 %)	2,301	2,056
18 (50 %)	2,685	2,723	5 (14 %)	2,206	2,137	1 (3 %)	531	487
<b>85 (40 %)</b>	<b>13,934</b>	<b>13,517</b>	<b>49 (23 %)</b>	<b>17,893</b>	<b>17,206</b>	<b>30 (14 %)</b>	<b>20,837</b>	<b>19,816</b>

DISTRICT CENSUS HANDBOOK-UKHRUL

Number and percentage of village	Population 2000 - 4999		Number and percentage of village	Population 5000 - 9999		Number and percentage of village	Population 10000 and above	
	Males	Females		Males	Females		Males	Females
19	20	21	22	23	24	25	26	27
3 ( 11 %)	4,854	4,569	0 ( 0 %)	0	0	0 ( 0 %)	0	0
3 ( 8 %)	4,194	3,223	0 ( 0 %)	0	0	1 ( 2 %)	5,575	5,210
6 ( 21 %)	9,506	9,075	0 ( 0 %)	0	0	0 ( 0 %)	0	0
1 ( 2 %)	1,632	1,084	0 ( 0 %)	0	0	0 ( 0 %)	0	0
0 ( 0 %)	0	0	0 ( 0 %)	0	0	0 ( 0 %)	0	0
0 ( 0 %)	0	0	0 ( 0 %)	0	0	0 ( 0 %)	0	0
<b>13 ( 6 %)</b>	<b>20,186</b>	<b>17,951</b>	<b>0 ( 0 %)</b>	<b>0</b>	<b>0</b>	<b>1 ( 0 %)</b>	<b>5,575</b>	<b>5,210</b>

Table 2 shows number and percentage of inhabited villages with population size-range at the district and among each T.D Blocks in 2011 Census. District Ukhrul have 213 villages inhabited by 156811 persons, out of which 27 villages fall in Chingai T.D block being the lowest, 45, the highest in Kamjong, 40 in Ukhrul, 28 in Lungchong Meiphei, 37 in Phungyar and 36 in Kasom Khullen T.D blocks . Bulk of the villages in T.D blocks of

Ukhrul district are of small size and fall in the population range of less than 200(35) 200-499(85) and 500-999(49) and constitute 16 per cent ,40 and 23 per cent respectively. There are 44 villages in the district that fall in the population range of 1000-1999(30) 2000-4999(13) 10000 and above (1) with percentage of 14, 6 and 1 per cent only. There is no village in the population range of 5000-9999 in the district.

**District Ukhrul**

**Table 3: New towns, de-notified, declassified and merged town in 2011 census**

<b>(a) New</b>	
(i) Statutory town	Nil
(ii) Census town	Ukhrul
<b>(b) Denotified</b>	
(i) Statutory town of 2001 census denotified and also did not satisfy the criteria to be treated as census town.	Nil
(ii) Statutory towns of 2001 census denotified but identified as census towns based on demographic and economic criteria.	Nil
(iii) Census towns of 2001 census are notified as statutory town in 2011 census.	Nil
<b>(c) Declassified</b>	
	Nil
<b>(d) Wholly merged with other town(s).</b>	
	Nil

\*Declassified means the census towns of 2001 census which failed to satisfy the demographic and economic criteria.

Table 3 gives the growth history of the town during the census year 2001 to 2011. During 2011 Census, village Ukhrul has been treated as census town as per norms and criteria adopted

by the office of Registrar General, India for declaring a village as census town. There is no statutory town in the district either in 2001 and 2011 census.

**Table 4: Sex ratio of state and district, 1901-2011**

Census Year	Manipur			Ukhrul		
	Total	Rural	Urban	Total	Rural	Urban
1	2	3	4	5	6	7
1901	1,037	1,038	1,036	-	-	-
1911	1,029	1,023	1,051	-	-	-
1921	1,041	1,029	1,091	-	-	-
1931	1,065	1,048	1,137	-	-	-
1941	1,055	1,044	1,102	-	-	-
1951	1,036	1,039	633	1,061	1,061	-
1961	1,015	1,018	985	1,034	1,034	-
1971	980	980	980	969	969	-
1981	971	971	969	917	920	881
1991	958	951	975	884	884	-
2001	974	963	1,009	916	916	-
2011	985	969	1,026	943	941	954

Table 4 shows distribution of sex ratio in State and district from the census 1901 to 2011 Census. It can be observed from the table that sex ratio remain in favour of females for the state of Manipur up to 1961 highest 1065 in 1931 and lowest 1015 in 1961 census. Thereafter sex ratio continuously registered declining trend highest in 2011 (985) and lowest in 1991 with sex ratio of 958 only. Similarly, when district Ukhrul was created in 1951 it registered sex ratio of 1061 followed by 1034 in 1961 in favour of females and then sex ratio started showing declining trend and the subsequent censuses registered sex ratio in the range of 969 in 1971 and lowest was recorded during 1991 census with 884 only. Sex ratio recorded during 2011 census is 943 which are comparatively better than 916 recorded in 2001 census.

**Table 5: Sex ratio by Sub-division, 2011**

Sr. No.	Name of Sub-division	Sex ratio		
		Total	Rural	Urban
1	2	3	4	5
1	01887-Ukhrul North	970	970	0
2	01888-Ukhrul Central	935	928	954
3	01889-Kamjong-Chassad	915	915	0
4	01890-Phungyar-Phaisat	943	943	0
5	01891-Ukhrul South	983	983	0
<b>District: 279-Ukhrul</b>		<b>943</b>	<b>941</b>	<b>954</b>

Ukhrul district along with sub-district level during 2011 Census. Total sex ratio for Ukhrul district is 943 females per 1000 males. Similarly, rural and urban sex ratios for Ukhrul are 941 and 954 females per 1000 males respectively. Among the sub-districts, Ukhrul South has the highest sex ratio of 983 females per 1000 males followed by Ukhrul North 970, Phungyar Phaisat 943, Ukhrul Central 935 and Kamjong Chassad with 915 being the lowest sex ratio. Ukhrul Central is the only Sub-District having urban component and urban sex ratios are 954 females per 1000 males.

Table 5 shows the distribution of sex ratio of

**Table 6: Sex ratio by TD Blocks, 2011**

Sr.No.	Name of TD block	Sex ratio
1	2	3
1	0031-Chingai	970
2	0032-Ukhrul	907
3	0033-Lungchong Meiphei	955
4	0034-Kamjong	915
5	0035-Phungyar	943
6	0036-Kasom Khullen	983
<b>Total</b>		<b>941</b>

Table 6 presents the distribution of Sex ratio by T.D Blocks of 2011 census. The rural sex ratio of the district is 941 females per 1000 males. Among the T.D Blocks of the district, Kasom Khullen has recorded the highest sex ratio of 983 females per 1000 males closely followed by Chingai with 970 females. The lowest sex ratio of 907 females per 1000 males is recorded in Ukhrul T.D. Block. The sex ratio in the remaining T.D.Blocks of Lungchung Meiphei, Kamjong and Phungyar is 955, 915, and 943 females per 1000 males respectively.

**Table 7: Sex ratio of rural population by ranges, 2011**

Range of sex ratio for villages	Number of inhabited villages	Percentage of villages in each range	Population 2011	Percentage distribution of population
1	2	3	4	5
Less than 700	6	2.82	6453	4.12
700 - 749	2	0.94	747	0.48
750 - 799	5	2.35	1203	0.77
800 - 849	10	4.69	5764	3.68

## DISTRICT CENSUS HANDBOOK-UKHRUL

850 - 899	22	10.33	11010	7.02
900 - 949	53	24.88	55230	35.22
950 - 999	36	16.90	38575	24.60
1000 - 1099	60	28.17	32763	20.89
1100+	19	8.92	5066	3.23
<b>District: Ukhrul (279)</b>	<b>213</b>	<b>100</b>	<b>156811</b>	<b>100</b>

### Sex ratio District (Rural):941

Table 7 shows the distribution of rural population by sex ratio ranges in 2011 Census. This distribution of sex ratio is categorized into 9 (nine) ranges depicting number of villages and population falling under each range respectively. A close look at the table indicate that there are 79 villages(37.09 per cent) with population of 37829(24.12 per cent) in the highest sex ratio range of 1000-1099 and 1100+

in favour of females. In the sex ratio range of 900-949 and 950-999 there are 89 villages (41.78 per cent) with population of 93805(59.82 per cent) that may be considered as having satisfactory sex ratio. The lowest sex ratio in the sex ratio range of less than 700, 700-749 and 750-799 has been recorded only in 13 villages (5.11 per cent) with population of 8403(5.37 per cent). which is a cause of concern.

**Table 8: Sex ratio of towns, 2011**

Sr.No.	Name of town	Urban status of town	Sex ratio
1	2	3	4
1	270457-Ukhrul (CT)	(CT)	954
<b>Sex ratio (Urban) district:</b>			<b>954</b>

Table 8 depict urban sex ratio as per 2011 Census in the urban areas of the district. There is only one census town in Ukhrul district. The sex ratio in Ukhrul census town is 954 females per 1000 males.

**Table 9: Sex ratio of population in the age group 0-6 for Sub-division, 2011**

Sr.No.	Name of Sub-division	Total/ Rural/ Urban	Total population in 0-6 age group			Sex ratio for 0-6 age group
			Persons	Males	Females	
1	2	3	4	5	6	7
1	01887-Ukhrul North	Total	4528	2340	2188	935
		Rural	4528	2340	2188	935
		Urban	0	0	0	0
2	01888-Ukhrul Central	Total	13645	7125	6520	915
		Rural	10282	5392	4890	907
		Urban	3363	1733	1630	941
3	01889-Kamjong-Chassad	Total	2323	1172	1151	982
		Rural	2323	1172	1151	982
		Urban	0	0	0	0
4	01890-Phungyar-Phaisat	Total	2336	1242	1094	881
		Rural	2336	1242	1094	881
		Urban	0	0	0	0
5	01891-Ukhrul South	Total	1581	814	767	942
		Rural	1581	814	767	942
		Urban	0	0	0	0
<b>District: 279-Ukhrul</b>		<b>Total</b>	<b>24413</b>	<b>12693</b>	<b>11720</b>	<b>923</b>
		<b>Rural</b>	<b>21050</b>	<b>10960</b>	<b>10090</b>	<b>921</b>
		<b>Urban</b>	<b>3363</b>	<b>1733</b>	<b>1630</b>	<b>941</b>

Table 9 reveals sex ratio of population in the age group 0-6 commonly known as child sex ratio at Sub-district level by residence in 2011 census. The sex ratio for the district in the age group 0-6 is 923 females per 1000 males comprising of 921 for rural and 941 for urban areas of the district. The highest sex ratio of 982 females

per 1000 males in the age group 0-6 is recorded in Kamjong Chassad Sub-district while the lowest sex ratio of 881 is recorded in Phungyar-Phaisat. There is only one urban component known as census town falling under Ukhrul central sub-district and sex ratio for urban areas recorded in Ukhrul census town is 941.

**Table 10: Sex ratio of population in the age group 0-6 for TD Blocks, 2011**

Sr.No.	Name of TD Block	Total population in 0-6 age group			Sex ratio for 0-6 age group
		Persons	Males	Females	
1	2	3	4	5	6
1	0031-Chingai	4528	2340	2188	935
2	0032-Ukhrul	5644	2941	2703	919
3	0033-Lungchong Meiphei	4638	2451	2187	892
4	0034-Kamjong	2323	1172	1151	982
5	0035-Phungyar	2336	1242	1094	881
6	0036-Kasom Khullen	1581	814	767	942
<b>Total</b>		<b>21050</b>	<b>10960</b>	<b>10090</b>	<b>921</b>

Table 10 shows the distribution of sex ratio in the age group 0-6 for each TD Block as per 2011 Census. The child sex ratio in the age group 0-6 for the district for all the TD Block is 921 females child per 1000 males child. The highest sex ratio of 982 females per 1000 males is recorded in Kamjong

among TD Blocks while the lowest sex ratio having 881 females per 1000 males is recorded in Phungyar TD Block. TD Block of Kasom Khullen, Chingai, Ukhrul and Lungchong Meiphei are having sex ratios of 942, 935, 919 and 892 respectively.

**Table 11: Sex ratio of rural population in the age group 0-6 by ranges, 2011**

Range of sex ratio for villages	Number of inhabited villages	Percentage distribution of villages	Population 2011	Percentage distribution of population
1	2	3	4	5
Less than 700	36	16.90	2561	12.17
700 - 749	11	5.16	631	3.00
750 - 799	8	3.76	954	4.53
800 - 849	13	6.10	2022	9.61
850 - 899	20	9.39	2170	10.31
900 - 949	17	7.98	3404	16.17
950 - 999	12	5.63	2482	11.79
1000 - 1099	36	16.90	3591	17.06
1100+	60	28.17	3235	15.37
<b>District: Ukhrul (279)</b>	<b>213</b>	<b>100</b>	<b>21050</b>	<b>100</b>

**Sex ratio District (Rural):921**

Table 11 presents sex ratio of rural population in the age group 0-6 by ranges in 2011 Census. A glance at the table show that there are 96 villages(45.07 per cent) with population of 6826 persons(42.43 per cent) falling in the sex ratio range of 1000-1099 and 1100+ in favour of females. In the sex ratio range of 900-949 and 950-999 there are 29 villages (13.61 per cent)

with population share of 5886(27.96 per cent) which can be termed as satisfactory. On the other hand there are 68 villages(35.92 per cent) with population of 6168 persons(30.31 per cent) that fall in the sex ratio range of less than 700,701-749,749,799 and 800-849 where the sex ratio is adverse to females child in the age group 0-6.

**Table 12: Sex ratio of population in the age group 0-6 of towns, 2011**

Sr.No.	Name of town	Urban status of town	Total population in 0-6 age group			Sex ratio for 0-6 age group
			Persons	Males	Females	
1	2	3	4	5	6	7
1	270457-Ukhrul (CT)	(CT)	3363	1733	1630	941
<b>District (Urban): 279-Ukhrul</b>			<b>3363</b>	<b>1733</b>	<b>1630</b>	<b>941</b>

Table 12 reflect sex ratio of population in the age group 0-6 for towns as per 2011 Census. The urban child sex ratio in the age group 0-6 is 941

females per 1000 males recorded in Ukhrul census town only the lone urban component of the district.



**Table 13: Number and percentage of scheduled castes and scheduled tribes population in Sub-division, 2011**

Sr. No.	Name of Sub-Division	Total/Rural/Urban	Total population	Total scheduled castes population	Total scheduled tribes population	Percentage of scheduled castes population to total population	Percentage of scheduled tribes population to total population
1	2	3	4	5	6	7	8
1	01887-Ukhrul North	Total	31004	4	29810	0.01	96.15
		Rural	31004	4	29810	0.01	96.15
		Urban	0	0	0	0	0
2	01888-Ukhrul Central	Total	107378	221	99750	0.21	92.9
		Rural	80191	127	75645	0.16	94.33
		Urban	27187	94	24105	0.35	88.66
3	01889-Kamjong-Chassad	Total	16717	21	15589	0.13	93.25
		Rural	16717	21	15589	0.13	93.25
		Urban	0	0	0	0	0
4	01890-Phungyar-Phaisat	Total	16539	1	16215	0.01	98.04
		Rural	16539	1	16215	0.01	98.04
		Urban	0	0	0	0	0
5	01891-Ukhrul South	Total	12360	1	12242	0.01	99.05
		Rural	12360	1	12242	0.01	99.05
		Urban	0	0	0	0	0
<b>279-Ukhrul</b>		<b>Total</b>	<b>183998</b>	<b>248</b>	<b>173606</b>	<b>0.13</b>	<b>94.35</b>
		<b>Rural</b>	<b>156811</b>	<b>154</b>	<b>149501</b>	<b>0.1</b>	<b>95.34</b>
		<b>Urban</b>	<b>27187</b>	<b>94</b>	<b>24105</b>	<b>0.35</b>	<b>88.66</b>

Table 13 provides total, rural and urban distribution of scheduled castes and scheduled tribes population at district and Sub-division level according to 2011 Census. The Ukhrul district is predominantly inhabited by Scheduled Tribes population with percentage of 94.35 comprising of 95.34 for rural and 88.66 per cent in urban areas of the district. Whereas the proportion of Scheduled Castes population to total population is 0.13 per cent only.

The highest percentage of Scheduled Tribes population has been recorded in Ukhrul North (99.05) closely followed by Phungyar 98.04 and Ukhrul North 96.15 per cent whereas Kamjong Chassad and Ukhrul central sub-districts are at a little distance with 93.25 and 92.90 respectively. The only census town that fall in Ukhrul central has recorded Scheduled tribes population of 88.66 whereas Scheduled Castes population share is only 0.35 per cent.

**Table 14: Number and percentage of scheduled castes and scheduled tribes (rural) population in TD Blocks, 2011**

Sr. No.	Name of TD Block	Total population	Total scheduled castes population	Total scheduled tribes population	Percentage of scheduled castes population to total population	Percentage of scheduled tribes population to total population
1	2	3	4	5	6	7
1	0031-Chingai	31004	4	29810	0.01	96.15
2	0032-Ukhrul	44044	59	41011	0.13	93.11
3	0033-Lungchong Meiphei	36147	68	34634	0.19	95.81
4	0034-Kamjong	16717	21	15589	0.13	93.25
5	0035-Phungyar	16539	1	16215	0.01	98.04
6	0036-Kasom Khullen	12360	1	12242	0.01	99.05
<b>Total</b>		<b>156811</b>	<b>154</b>	<b>149501</b>	<b>0.1</b>	<b>95.34</b>

Table 14 provides the distribution of scheduled castes and scheduled tribes population in absolute as well as in percentage at the TD Block level in 2011 Census. The district being predominantly inhabited by the Scheduled Tribes population has

recorded a percentage share of 99.05 per cent in Kasom Khullen TD block closely followed by Phungyar 98.04, Chingai 96.15 and Lungchong Meiphei 95.81 per cent respectively whereas the share of Scheduled Tribes population in the remaining

## DISTRICT CENSUS HANDBOOK-UKHRUL

T.D blocks of Kamjong 93.25 and Ukhrul 93.11 per cent respectively. There are only 154 persons belonging to the Scheduled Castes population residing in all the six TD blocks of the district with percentage share of 0.1 per cent only.

**Table 15: Proportion of scheduled castes population to total population in villages, 2011**

Percentage range of scheduled castes population to total population	Number of villages	Percentage	Scheduled castes population	Percentage
1	2	3	4	5
NIL	201	94.37	0	0.00
Less than 5	11	5.16	90	58.44
5 - 10	0	0.00	0	0.00
11 - 20	1	0.47	64	41.56
21 - 30	0	0.00	0	0.00
31 - 40	0	0.00	0	0.00
41 - 50	0	0.00	0	0.00
51 - 75	0	0.00	0	0.00
76 and above	0	0.00	0	0.00
<b>District: Ukhrul(279)</b>	<b>213</b>	<b>100.00</b>	<b>154</b>	<b>100.00</b>

Table 15 depicts the percentage distribution of scheduled castes population to total population in villages as per 2011 Census. Out of total 213 villages in Ukhrul district, only 12 villages are inhabited by scheduled castes population. The proportion of villages not having SC population is 94.37 per cent.

There are only 154 persons belonging to Scheduled Castes population residing in 12 villages of the Ukhrul district. There are 11 (eleven) villages in the percentage range of less than five whereas there is only one village in the percentage range of 11-20 for scheduled castes population to total population .

**Table 16: Proportion of scheduled tribes population to total population in villages, 2011**

Percentage range of scheduled tribes population to total population	Number of villages	Percentage	Scheduled tribes population	Percentage	
1	2	3	4	5	
NIL		0	0.00	0	0.00
Less than 5		0	0.00	0	0.00
5 - 10		0	0.00	0	0.00
11 - 20		0	0.00	0	0.00
21 - 30		0	0.00	0	0.00
31 - 40		0	0.00	0	0.00
41 - 50	1	0.47	1176	0.79	
51 - 75	2	0.94	2235	1.49	
76 and above	210	98.59	146090	<b>97.72</b>	
<b>District: Ukhrul(279)</b>	<b>213</b>	<b>100.00</b>	<b>149501</b>	<b>100.00</b>	

Table 16 reveals the proportion of Scheduled Tribes population to total population in villages by ranges according to 2011 Census. Ukhrul district is predominantly inhabited by the Scheduled Tribes population as hence there is no village falling in the lower population ranges of less than 5 to 31-40.

Bulk of the villages 210(98.59 per cent) with population of 146090 (97.72 per cent) fall in the highest population range of 76 and above There is only one village in the percentage range of scheduled tribes population of 41-50 and two villages in the range of 51-75.

**Table 17: Number and percentage of scheduled castes and scheduled tribes population in towns, 2011**

Sr.No.	Name of town	Total Population	Total scheduled castes population	Total scheduled tribes population	Percentage of scheduled castes population to total	Percentage of scheduled tribes population to total population
1	2	3	4	5	6	7
1	270457-Ukhrul (CT)	27187	94	24105	0.35	88.66
<b>District (Urban) : 279-Ukhrul</b>		<b>27187</b>	<b>94</b>	<b>24105</b>	<b>0.35</b>	<b>88.66</b>

Table 17 presents number and percentage of Scheduled Castes and Scheduled Tribes population in towns as per Census 2011. Ukhrul district has only one census town i.e. Ukhrul

census town in which percentage share of Scheduled Castes population is 0.35 whereas percentage of Scheduled Tribes population is 88.66 per cent

**Table 18: Sex ratio among scheduled castes and scheduled tribes (rural) in TD Blocks, 2011**

Sr. No.	Name of T.D.block	Scheduled castes sex ratio	Scheduled tribes sex ratio
1	2	3	4
1	0031-Chingai	333	993
2	0032-Ukhrul	439	953
3	0033-Lungchong Meiphei	789	966
4	0034-Kamjong	235	970
5	0035-Phungyar	0	948
6	0036-Kasom Khullen	0	988
<b>Total</b>		<b>530</b>	<b>968</b>

Table 18 gives sex ratio among scheduled castes and scheduled tribes at the TD Block level in rural

areas of the district according to 2011 Census. The Ukhrul district is sparsely inhabited by Scheduled Castes population hence sex ratio among scheduled caste population is 530 females per 1000 males whereas among scheduled tribes being predominant inhabitants sex ratio is far better of 968 females per 1000 males. Among the TD Blocks, Chingai has recorded sex ratio of 993 closely followed by Kasom Khullen 988 whereas other TD blocks having the lowest range of sex ratio vary from 948 in Phungyar to 970 in Kamjong for Scheduled Tribes population of the TD blocks.

**Table 19: Sex ratio among scheduled castes and scheduled tribes in towns, 2011**

Sr. No.	Name of town	Scheduled castes sex ratio	Scheduled tribes sex ratio
1	2	3	4
1	270457-Ukhrul (CT)	567	1009
<b>District (Urban): 279-Ukhrul</b>		<b>567</b>	<b>1009</b>

Table 19 provides the urban sex ratio among scheduled castes and scheduled tribes as per 2011 Census. For the Ukhrul district, the urban sex ratio among the scheduled castes and scheduled tribes is 567 and 1009 respectively. The same being for the Ukhrul census town only urban component of the district.

**Table 20: Number of literates and illiterates, literacy rate by sex in sub-division, 2011**

Sr.No.	Name of Sub-division	Total/Rural/Urban	Number of literates and illiterates						Literacy rate			Gap in male-female literacy
			Number of literates			Number of illiterates			Persons	Males	Females	
			Persons	Males	Females	Persons	Males	Females				
1	2	3	4	5	6	7	8	9	10	11	12	13
1	01887-Ukhrul North	Total	18913	10356	8557	12091	5384	6707	71.43	77.28	65.44	11.84
		Rural	18913	10356	8557	12091	5384	6707	71.43	77.28	65.44	11.84
		Urban	0	0	0	0	0	0	0	0	0	0
2	01888-Ukhrul Central	Total	78853	42353	36500	28525	13152	15373	84.13	87.54	80.48	7.06
		Rural	57668	31183	26485	22523	10405	12118	82.49	86.15	78.56	7.59
		Urban	21185	11170	10015	6002	2747	3255	88.92	91.68	86.04	5.64
3	01889-Kamjong-Chassad	Total	12240	6768	5472	4477	1961	2516	85.04	89.56	80.04	9.52
		Rural	12240	6768	5472	4477	1961	2516	85.04	89.56	80.04	9.52
		Urban	0	0	0	0	0	0	0	0	0	0
4	01890-Phungyar-Phaisat	Total	11124	6016	5108	5415	2495	2920	78.32	82.76	73.67	9.09
		Rural	11124	6016	5108	5415	2495	2920	78.32	82.76	73.67	9.09
		Urban	0	0	0	0	0	0	0	0	0	0
5	01891-Ukhrul South	Total	8699	4655	4044	3661	1578	2083	80.7	85.9	75.45	10.45
		Rural	8699	4655	4044	3661	1578	2083	80.7	85.9	75.45	10.45
		Urban	0	0	0	0	0	0	0	0	0	0
<b>District: Ukhrul Total</b>			<b>129829</b>	<b>70148</b>	<b>59681</b>	<b>54169</b>	<b>24570</b>	<b>29599</b>	<b>81.35</b>	<b>85.52</b>	<b>76.95</b>	<b>8.57</b>
<b>Rural</b>			<b>108644</b>	<b>58978</b>	<b>49666</b>	<b>48167</b>	<b>21823</b>	<b>26344</b>	<b>80.03</b>	<b>84.45</b>	<b>75.34</b>	<b>9.11</b>
<b>Urban</b>			<b>21185</b>	<b>11170</b>	<b>10015</b>	<b>6002</b>	<b>2747</b>	<b>3255</b>	<b>88.92</b>	<b>91.68</b>	<b>86.04</b>	<b>5.64</b>

Table 20 highlights number of literates and illiterates and their percentages at the district and sub-district during

## DISTRICT CENSUS HANDBOOK-UKHRUL

2011 census. A person aged 7 and above who can read and write with understanding in any language was taken as literate during census. In the district, 129829 persons (81.35 per cent) are literates and 54169 persons (18.65 per cent) are illiterates. Of the total literate persons, 70148 persons (85.52 per cent) are males and 59681 persons (76.95 per cent) are females while the males illiterates are 24570 persons and females illiterates are 29599 persons. The gap between the male -female literates is 8.57 per cent. Among the Sub-districts, Kamjong Chassad

shows the highest literacy rates in total (85.04 per cent ), males(89.56 per cent ) and females(80.04 per cent ), followed by Ukhurul Central with 84.13 for total, 87.54 for males and 80.48 per cent for females. On the other hand, the lowest literacy rate is found in Ukhurul North having 71.43 per cent for total, 77.28 for males and 65.44 per cent for females. The minimum gap in male-female literacy rate of 7.06 per cent is seen in Ukhurul Central sub-district while the highest is in Ukhurul North sub-district with 11.84 per cent .

**Table 21: Number of literates and illiterates, literacy rate by sex in TD Blocks (rural), 2011**

Sr.No.	Name of TD Block	Number of literates and illiterates						Literacy rate			Gap in male-female literacy rate
		Number of literates			Number of illiterates			Persons	Males	Females	
		Persons	Males	Females	Persons	Males	Females				
1	2	3	4	5	6	7	8	9	10	11	12
1	0031-Chingai	18913	10356	8557	12091	5384	6707	71.43	77.28	65.44	11.84
2	0032-Ukhurul	32055	17694	14361	11989	5401	6588	83.48	87.79	78.71	9.08
3	0033-Lunchong Meiphei	25613	13489	12124	10534	5004	5530	81.29	84.09	78.39	5.7
4	0034-Kamjong	12240	6768	5472	4477	1961	2516	85.04	89.56	80.04	9.52
5	0035-Phungyar	11124	6016	5108	5415	2495	2920	78.32	82.76	73.67	9.09
6	0036-Kasom Khullen	8699	4655	4044	3661	1578	2083	80.7	85.9	75.45	10.45
<b>Total</b>		<b>108644</b>	<b>58978</b>	<b>49666</b>	<b>48167</b>	<b>21823</b>	<b>26344</b>	<b>80.03</b>	<b>84.45</b>	<b>75.34</b>	<b>9.11</b>

Table 21 shows the rural distribution of literates and illiterates and their percentages at TD Block level during 2011 census. In the district, 108644 persons (80.03 per cent) are literates comprising of 48167 (84.45 per cent) males and 49666 persons (75.34 per cent) females. The gap between male-female literacy rate is 9.11 per cent. Amongst T D Blocks, Kamjong T D recorded the highest literacy rate in total(85.04 per cent) in which males are (89.56 per cent) and

females(80.04 per cent ), followed by Ukhurul TD Block with 83.48 per cent for total, 87.79 per cent males and 78.71 per cent females. On the other hand, the lowest literacy rate is found in Chingai TD Block having 71.43 per cent for total whereas percentage of males is 77.28 per cent and of females 65.44 per cent. The minimum gap in male-female literacy rate of 5.7 per cent is seen in Lunchong Meiphei TD Block while the highest one is in Chingai TD Block with 11.84 per cent.

**Table 22: Distribution of villages by literacy rate range, 2011**

Range of literacy rate for villages	Number of inhabited villages	Percentage distribution of villages	Population	Percentage distribution of population	
1	2	3	4	5	
0		0	0.00	0	0.00
1 - 10		0	0.00	0	0.00
11 - 20		1	0.47	336	0.21
21 - 30		2	0.94	1001	0.64
31 - 40		1	0.47	467	0.30
41 - 50		7	3.29	5907	3.77
51 - 60		14	6.57	6709	4.28
61 - 70		29	13.62	16594	10.58
71 - 80		45	21.13	33190	21.17
81 - 90		60	28.17	61846	39.44
91 - 99		53	24.88	30160	19.23
100		1	0.47	601	0.38
<b>District: Ukhurul(279)</b>		<b>213</b>	<b>100.00</b>	<b>156811</b>	<b>100.00</b>
<b>Literacy rate for District:</b>		<b>80.03</b>			

## DISTRICT CENSUS HANDBOOK-UKHRUL

Table 22 shows the distribution of villages by range of literacy rate as per 2011 census. There are 114 villages(53.42 per cent) with population of 92607(59.05 per cent) that fall in the highest literacy range of 81-90,91-99 and 100+ followed by a set of 88 villages(41.32 per cent) with population of 56493(36.03 per cent) that fall in the literacy range of 71-80,61-70 and 51-60. There are only small number of villages 11(5.17 per cent) with 7711 (4.92 per cent) population that fall in the 0-50 combined range of literacy rate. Literacy rate for the district is 88.03 per cent.

**Table 23: Number of literates and illiterates, literacy rate by sex in towns, 2011**

Sr. No.	Name of town	Number of literates and illiterates						Literacy rate			Gap in male-female literacy rate
		Number of literates			Number of illiterates			Persons	Males	Females	
		Persons	Males	Females	Persons	Males	Females				
1	2	3	4	5	6	7	8	9	10	11	12
1	270457-Ukhrul (CT)	21185	11170	10015	6002	2747	3255	88.92	91.68	86.04	5.64
<b>District (Urban): Ukhrul(270457)</b>		<b>21185</b>	<b>11170</b>	<b>10015</b>	<b>6002</b>	<b>2747</b>	<b>3255</b>	<b>88.92</b>	<b>91.68</b>	<b>86.04</b>	<b>5.64</b>

Table 23 depicts the number of literates, illiterates and their percentages by sex in 2011 census for urban areas of the district. There is only one town i.e. Ukhrul census town in the district. Number of literates recorded in the census town are 21185 persons (88.92 per cent) comprising of 11170(91.68) males and 10015(86.04 per cent) for females, thus recording a male-female literacy gap of 5.64 per cent only. The numbers of illiterate persons are only 6002 persons (11.08 per cent).

**Table 24: Number of scheduled castes literates and illiterates, literacy rate by sex in TD Blocks, 2011**

Sr. No.	Name of TD Block	Number of literates and illiterates						Literacy rate			Gap in male-female literacy rate
		Number of literates			Number of illiterates			Persons	Males	Females	
		Persons	Males	Females	Persons	Males	Females				
1	2	3	4	5	6	7	8	9	10	11	12
1	0031-Chingai	4	3	1	0	0	0	100	100	100	0
2	0032-Ukhrul	41	33	8	18	8	10	74.55	80.49	57.14	23.35
3	0033-Lungchong Meiphei	27	14	13	41	24	17	39.71	36.84	43.33	-6.49
4	0034-Kamjong	18	15	3	3	2	1	94.74	100	75	25
5	0035-Phungyar	1	0	1	0	0	0	100	0	100	-100
6	0036-Kasom Khullen	1	1	0	0	0	0	100	100	0	100
<b>Total</b>		<b>92</b>	<b>66</b>	<b>26</b>	<b>62</b>	<b>34</b>	<b>28</b>	<b>62.16</b>	<b>67.35</b>	<b>52</b>	<b>15.35</b>

Table 24 reveals the distribution of literates and illiterates population of scheduled castes by sex at TD Block level in 2011 census. The district is sparsely inhabited by Scheduled castes population as only 92 persons (62.16 per cent) are literates and remaining 62 persons (37.84 per cent) are illiterates. Of the total literates among the scheduled castes at TD Block level, 66 persons (67.35 per cent) are males and 26 persons (52 per cent) are females. The gap in male-female literacy rate is shown as 15.35 per cent. Among the TD Blocks, Chingai TD Block has recorded cent percent literacy rate for total, males and females thereby giving the gap in male-female literacy rate as nil. On the other hand, Lungchong Meiphei TD Block comes in the lowest literacy range of 39.71 per cent for total, 36.84 for males and 43.33 per cent for females literates.

**Table 25: Distribution of villages by literacy rate range for scheduled castes population (rural), 2011**

Range of literacy rate for villages	Number of inhabited villages having Scheduled castes	Percentage distribution of villages	Scheduled castes population	Percentage distribution of population
1	2	3	4	5
0		0	0.00	0
1 - 10		0	0.00	0
11 - 20		0	0.00	0

DISTRICT CENSUS HANDBOOK-UKHRUL

21 - 30	0	0.00	0	0.00
31 - 40	1	8.33	64	41.56
41 - 50	0	0.00	0	0.00
51 - 60	0	0.00	0	0.00
61 - 70	1	8.33	43	27.92
71 - 80	1	8.33	7	4.55
81 - 90	0	0.00	0	0.00
91 - 99	1	8.33	20	12.99
100	8	66.67	20	12.99
<b>Total</b>	<b>12</b>	<b>100.00</b>	<b>154</b>	<b>100.00</b>
<b>Scheduled castes</b>	<b>62.16</b>			

Table 25 shows the distribution of villages by range of literacy rate for scheduled castes population in the district. The over all literacy rate for the scheduled castes rural population of the district is 62.16 per cent. In rural region of Ukhrul district, there are 12 (twelve) villages having total

scheduled castes population of 154. There is only one village having the highest scheduled castes population of 64 and fall in the literacy rate range of 31-40. Interestingly, there are 8 (eight) scheduled castes inhabited villages having 100 per cent literacy rate.

**Table 26: Number of scheduled castes literates and illiterates, literacy rate by sex in towns, 2011**

Sr. No.	Name of Town	Number of literates and illiterates						Literacy rate			Gap in male-female literacy rate
		Number of literates			Number of illiterates			Persons	Males	Females	
		Persons	Males	Females	Persons	Males	Females				
1	2	3	4	5	6	7	8	9	10	11	12
1	270457-Ukhrul (CT)	72	51	21	22	9	13	87.8	96.23	72.41	23.82
<b>District: Ukhrul (279)</b>		<b>72</b>	<b>51</b>	<b>21</b>	<b>22</b>	<b>9</b>	<b>13</b>	<b>87.8</b>	<b>96.23</b>	<b>72.41</b>	<b>23.82</b>

Table 26 reflects the urban distribution of literates, illiterates and literacy rate of scheduled castes population in 2011 census. The Ukhrul district having only one census town and the scheduled castes population residing there

is 72 persons. The number of Literates among them is (87.8 per cent) comprising of 96.23 males and 72.41 per cent females recording a gap of 23.82 per cent in male-female literacy rate.

**Table 27: Number and percentage of scheduled tribes literates and illiterates by sex in TD Blocks, 2011**

Sr.No.	Name of TD Block	Number of literates and illiterates						Literacy rate			Gap in male-female literacy
		Number of literates			Number of illiterates			Persons	Males	Females	
		Persons	Males	Females	Persons	Males	Females				
1	2	3	4	5	6	7	8	9	10	11	12
1	0031-Chingai	18079	9746	8333	11731	5209	6522	71.1	76.77	65.44	11.33
2	0032-Ukhrul	29645	15903	13742	11366	5097	6269	83.1	87.19	78.83	8.36
3	0033-Lungchong Meiphei	24602	12883	11719	10032	4737	5295	81.47	84.35	78.54	5.81
4	0034-Kamjong	11321	6057	5264	4268	1856	2412	84.66	89.09	80.09	9
5	0035-Phungyar	10913	5888	5025	5302	2437	2865	78.34	82.84	73.65	9.19
6	0036-Kasom Khullen	8622	4604	4018	3620	1553	2067	80.68	85.94	75.38	10.56
<b>Total</b>		<b>103182</b>	<b>55081</b>	<b>48101</b>	<b>46319</b>	<b>20889</b>	<b>25430</b>	<b>79.81</b>	<b>84.13</b>	<b>75.38</b>	<b>8.75</b>

Table 27 highlights number of literates and illiterates among scheduled tribes by sex at TD Block level in 2011 census. The district is predominantly inhabited by scheduled tribes population accordingly the total number of literates recorded at the TD blocks of the district is persons 79.81 per cent comprising of 84.13 males and 75.38 per cent females with male-female

literacy gap of 8.75 per cent. Among the TD Blocks, Kamjong is ahead of all with 84.66 for total, 89.09 for males and 80.09 per cent for females, followed by Ukhrul TD Block having 83.1 for total, 87.19 for males and 78.83 per cent for females. On the other hand, Chingai TD Block has the lowest literacy rate at 71.1 for total, 76.77 for males and 65.44 per cent for females. The minimum gap



DISTRICT CENSUS HANDBOOK-UKHRUL

in male-female literacy rate of 5.81 per cent is highest one is seen in Chingai TD Block with 11.33 recorded in Lunchong Meiphei TD Block while the per cent..

**Table 28: Distribution of villages by literacy rate range for scheduled tribes population (rural), 2011**

Range of literacy rate for villages	Number of inhabited villages having Scheduled tribes	Percentage distribution of villages	Scheduled tribes population	Percentage distribution of population
1	2	3	4	5
0	0	0.00	0	0.00
1 - 10	0	0.00	0	0.00
11 - 20	0	0.00	0	0.00
21 - 30	3	1.41	1255	0.84
31 - 40	1	0.47	467	0.31
41 - 50	7	3.29	5807	3.88
51 - 60	14	6.57	6570	4.39
61 - 70	30	14.08	16091	10.76
71 - 80	44	20.66	32139	21.50
81 - 90	57	26.76	57397	38.39
91 - 99	56	26.29	29176	19.52
100	1	0.47	599	0.40
<b>District: Ukhrul(279)</b>	<b>213</b>	<b>100.00</b>	<b>149501</b>	<b>100.00</b>
<b>Literacy rate for District:</b>	<b>79.81</b>			

Table 28 shows the rural distribution of villages by range of literacy rate for scheduled tribes population in 2011 census. The over all literacy rate for scheduled tribes population recorded at the district level is 79.81 per cent. Majority of the villages 124(53.52 per cent ) with population 87172(58.31 per

cent) inhabited by Scheduled Tribes population fall in the highest literacy range of 81-90,91-99 and 100. The number of villages 88(41.31 per cent) with population of 50800(36.65 per cent) fall in the mid literacy range of 71-80,61-70 and 51-60. There is only one village with literacy range of 100.

**Table 29: Number and percentage of scheduled tribe literates and illiterates by sex in towns, 2011**

Sr. No.	Name of town	Number of Literates and Illiterates						Literacy rate			Gap in male-female literacy rate
		Number of literates			Number of illiterates			Persons	Males	Females	
		Persons	Males	Females	Persons	Males	Females				
1	2	3	4	5	6	7	8	9	10	11	12
1	270457-Ukhrul (CT)	18936	9656	9280	5169	2344	2825	89.51	92.15	86.92	5.23
<b>District (Urban): Ukhrul(279)</b>		<b>18936</b>	<b>9656</b>	<b>9280</b>	<b>5169</b>	<b>2344</b>	<b>2825</b>	<b>89.51</b>	<b>92.15</b>	<b>86.92</b>	<b>5.23</b>

Table 29 provides the urban distribution of number and percentage of scheduled tribes literates and illiterates by sex in 2011 census. Ukhrul district have only one census town and the number of scheduled tribes literate population is 18936

persons (89.51 per cent) whereas 5169 persons (10.49 per cent) are illiterates. Of which 9656 persons (92.15 per cent) are males and 9280 (86.92 per cent) are females. The gap in male-female literacy rate is 5.23 .

**Table 30: Number and percentage of main workers, marginal workers, and non-workers by sex in Sub-division, 2011**

Sr. No.	Name of tahsil	Persons / Males/ Females	Total population	Main workers		Marginal workers		Total workers (main and marginal morkers)		Non workers	
				Number	Percentage	Number	Percentage	Number	Percentage	Number	Percentage
1	2	3	4	5	6	7	8	9	10	11	12
1	01887-Ukhrul North	Persons	31004	12921	41.68	2532	8.17	15453	49.84	15551	50.16
		Males	15740	6736	42.80	1130	7.18	7866	49.97	7874	50.03
		Females	15264	6185	40.52	1402	9.19	7587	49.71	7677	50.29

## DISTRICT CENSUS HANDBOOK-UKHRUL

2	01888-Ukhurl Central	Persons	107378	36737	34.21	13059	12.16	49796	46.37	57582	53.63
		Males	55505	20827	37.52	5975	10.76	26802	48.29	28703	51.71
		Females	51873	15910	30.67	7084	13.66	22994	44.33	28879	55.67
3	01889-Kamjong- Chassad	Persons	16717	7613	45.54	1535	9.18	9148	54.72	7569	45.28
		Males	8729	4137	47.39	745	8.53	4882	55.93	3847	44.07
		Females	7988	3476	43.52	790	9.89	4266	53.41	3722	46.59
4	01890-Phungyar- Phaisat	Persons	16539	5380	32.53	2043	12.35	7423	44.88	9116	55.12
		Males	8511	2912	34.21	951	11.17	3863	45.39	4648	54.61
		Females	8028	2468	30.74	1092	13.60	3560	44.34	4468	55.66
5	01891-Ukhrul South	Persons	12360	5073	41.04	1036	8.38	6109	49.43	6251	50.57
		Males	6233	2724	43.70	396	6.35	3120	50.06	3113	49.94
		Females	6127	2349	38.34	640	10.45	2989	48.78	3138	51.22
<b>District: Ukhrul (279)</b>		<b>Persons</b>	<b>183998</b>	<b>67724</b>	<b>36.81</b>	<b>20205</b>	<b>10.98</b>	<b>87929</b>	<b>47.79</b>	<b>96069</b>	<b>52.21</b>
		<b>Males</b>	<b>94718</b>	<b>37336</b>	<b>39.42</b>	<b>9197</b>	<b>9.71</b>	<b>46533</b>	<b>49.13</b>	<b>48185</b>	<b>50.87</b>
		<b>Females</b>	<b>89280</b>	<b>30388</b>	<b>34.04</b>	<b>11008</b>	<b>12.33</b>	<b>41396</b>	<b>46.37</b>	<b>47884</b>	<b>53.63</b>

Table 30 presents distribution of main workers, marginal workers, and non-workers by sex at district and sub-division level in 2011 Census. Work is defined in census as participation in any economic productive activity with or without compensation, wages or profit. Ukhrul district has recorded 36.81 per cent as main workers, 10.98 marginal workers and 52.21 per cent non-workers. The main workers and marginal workers combined together form total workers. In the category of main workers, 39.42 are males and 34.04 per cent are females whereas in marginal workers, males constitute only 9.71 whereas females

are 12.33 per cent which are 2.62 per cent more than that of males. Percentage of total workers is 47.79 comprising of 49.13 males and 46.37 per cent females. At the sub-division level, Kamjong-Chassad has the highest percentage of main workers 45.54 whereas Ukhrul South the least 41.04 per cent. The proportion of marginal females workers is higher than the males at the district with 12.33 as against 9.71 per cent recorded for males. At the sub-division level as well females marginal workers outnumbered males marginal workers highest in Ukhrul central at 13.66 and least in Ukhrul North at 9.19 per cent.

**Table 31: Number and percentage of main workers, marginal workers and non-workers by Sex in TD Blocks, 2011**

Sr. No	Name of TD Block	Persons/ Males/ Females	Total popu- lation	Main workers		Marginal workers		Total workers (main and marginal)		Non workers	
				Number	Percen- tage	Number	Percen- tage	Number	Percen- tage	Number	Percen- tage
1	2	3	4	5	6	7	8	9	10	11	12
1	0031-Chingai	Persons	31004	12921	41.68	2532	8.17	15453	49.84	15551	50.16
		Males	15740	6736	42.80	1130	7.18	7866	49.97	7874	50.03
		Females	15264	6185	40.52	1402	9.19	7587	49.71	7677	50.29
2	0032-Ukhrul	Persons	44044	15661	35.56	5552	12.61	21213	48.16	22831	51.84
		Males	23095	8633	37.38	2660	11.52	11293	48.90	11802	51.10
		Females	20949	7028	33.55	2892	13.80	9920	47.35	11029	52.65
3	0033-Lungchong Meiphei	Persons	36147	12997	35.96	4581	12.67	17578	48.63	18569	51.37
		Males	18493	7357	39.78	2002	10.83	9359	50.61	9134	49.39
		Females	17654	5640	31.95	2579	14.61	8219	46.56	9435	53.44
4	0034-Kamjong	Persons	16717	7613	45.54	1535	9.18	9148	54.72	7569	45.28
		Males	8729	4137	47.39	745	8.53	4882	55.93	3847	44.07
		Females	7988	3476	43.52	790	9.89	4266	53.41	3722	46.59
5	0035-Phungyar	Persons	16539	5380	32.53	2043	12.35	7423	44.88	9116	55.12
		Males	8511	2912	34.21	951	11.17	3863	45.39	4648	54.61
		Females	8028	2468	30.74	1092	13.60	3560	44.34	4468	55.66
6	0036-Kasom Khullen	Persons	12360	5073	41.04	1036	8.38	6109	49.43	6251	50.57
		Males	6233	2724	43.70	396	6.35	3120	50.06	3113	49.94
		Females	6127	2349	38.34	640	10.45	2989	48.78	3138	51.22



DISTRICT CENSUS HANDBOOK-UKHRUL

<b>Total</b>	<b>Persons</b>	<b>156811</b>	<b>59645</b>	<b>38.04</b>	<b>17279</b>	<b>11.02</b>	<b>76924</b>	<b>49.06</b>	<b>79887</b>	<b>50.94</b>
	<b>Males</b>	<b>80801</b>	<b>32499</b>	<b>40.22</b>	<b>7884</b>	<b>9.76</b>	<b>40383</b>	<b>49.98</b>	<b>40418</b>	<b>50.02</b>
	<b>Females</b>	<b>76010</b>	<b>27146</b>	<b>35.71</b>	<b>9395</b>	<b>12.36</b>	<b>36541</b>	<b>48.07</b>	<b>39469</b>	<b>51.93</b>

Table 31 presents distribution of rural population into main workers, marginal workers and non-workers by sex at the district and TD Block level in 2011 Census. Ukhurul district has recorded 38.04 per cent as main workers comprising of 40.22 males and 35.71 per cent females. The proportion of marginal workers is 11.02 per cent in which males constitutes 9.76 whereas share of females is slightest more at 12.36 per cent. The proportion of total workers(main+marginal workers) is 49.06 consisting of 49.98 males and 48.07 per cent females total workers.

At the TD Block level, Kamjong TD Block has recorded the highest percentage of 45.54 of main workers closely followed by Chingai 41.68 and Kasom Khullen TD Block at 41.04 per cent. The percentage of females marginal workers is higher than the males marginal workers in all the TD blocks of the district, highest in Lungchang at 14.61 closely followed by Ukhurul 13.80 whereas it is least 9.19 per cent in chingai TD block. The percentage of non workers is 50.94 in which share of females non-workers is slightly more 51.93 as against 50.02 per cent of males.

**Table 32: Number and percentage of main workers, marginal workers, and non-workers by sex in towns, 2011**

Sr. No.	Name of town	Persons/ Males/ Females	Total popu- lation	Main workers		Marginal workers		Total workers (main and		Non workers	
				Number	Percen- tage	Number	Percen- tage	Number	Percen- tage	Number	Percen- tage
1	2	3	4	5	6	7	8	9	10	11	12
1	270457-Ukhurul (CT)	Persons	27187	8079	29.72	2926	10.76	11005	40.48	16182	59.52
		Males	13917	4837	34.76	1313	9.43	6150	44.19	7767	55.81
		Females	13270	3242	24.43	1613	12.16	4855	36.59	8415	63.41
<b>District(Urban):</b>		<b>Persons</b>	<b>27187</b>	<b>8079</b>	<b>29.72</b>	<b>2926</b>	<b>10.76</b>	<b>11005</b>	<b>40.48</b>	<b>16182</b>	<b>59.52</b>
<b>Ukhurul(279)</b>		<b>Males</b>	<b>13917</b>	<b>4837</b>	<b>34.76</b>	<b>1313</b>	<b>9.43</b>	<b>6150</b>	<b>44.19</b>	<b>7767</b>	<b>55.81</b>
		<b>Females</b>	<b>13270</b>	<b>3242</b>	<b>24.43</b>	<b>1613</b>	<b>12.16</b>	<b>4855</b>	<b>36.59</b>	<b>8415</b>	<b>63.41</b>

Table 32 highlights urban distribution of main workers, marginal workers and non-workers by sex in 2011 Census. In Ukhurul district having only one census town, out of 27187 persons, 8079 (29.72 per

cent) are main workers, 2926 persons (10.76) are marginal workers and 16182 persons (59.52 per cent) are non-workers. The proportion of females marginal workers is higher 12.16 than the males 9.43 per cent.

**Table 33: Distribution of workers by sex in four categories of economic activity in Sub-division, 2011**

Sr. No.	Name of Sub-Division	Persons/ Males/ Females	Total popu- lation	Total workers (main + marginal workers)	Category of workers							
					Cultivators		Agricultural labourers		Household industry workers		Other workers	
					Number	Percen- tage	Number	Percen- tage	Number	Percen- tage	Number	Percen- tage
1	2	3	4	5	6	7	8	9	10	11	12	13
1	01887-Ukhurul North	Persons	31004	15453	11803	76.38	298	1.93	200	1.29	3152	20.40
		Males	15740	7866	5458	69.39	156	1.98	85	1.08	2167	27.55
		Females	15264	7587	6345	83.63	142	1.87	115	1.52	985	12.98
2	01888-Ukhurul Central	Persons	107378	49796	27762	55.75	2886	5.80	1525	3.06	17623	35.39
		Males	55505	26802	13401	50.00	1364	5.09	558	2.08	11479	42.83
		Females	51873	22994	14361	62.46	1522	6.62	967	4.21	6144	26.72
3	01889-Kamjong-Chassad	Persons	16717	9148	6870	75.10	119	1.30	197	2.15	1962	21.45
		Males	8729	4882	3363	68.89	56	1.15	88	1.80	1375	28.16
		Females	7988	4266	3507	82.21	63	1.48	109	2.56	587	13.76
4	01890-Phungyar-Phaisat	Persons	16539	7423	5439	73.27	415	5.59	192	2.59	1377	18.55
		Males	8511	3863	2638	68.29	207	5.36	86	2.23	932	24.13
		Females	8028	3560	2801	78.68	208	5.84	106	2.98	445	12.50

DISTRICT CENSUS HANDBOOK-UKHRUL

5	01891-Ukhrul South	Persons	12360	6109	4941	80.88	134	2.19	119	1.95	915	14.98
		Males	6233	3120	2417	77.47	53	1.70	55	1.76	595	19.07
		Females	6127	2989	2524	84.44	81	2.71	64	2.14	320	10.71
	<b>District: Ukhrul (279)</b>	<b>Persons</b>	<b>183998</b>	<b>87929</b>	<b>56815</b>	<b>64.61</b>	<b>3852</b>	<b>4.38</b>	<b>2233</b>	<b>2.54</b>	<b>25029</b>	<b>28.47</b>
		<b>Males</b>	<b>94718</b>	<b>46533</b>	<b>27277</b>	<b>58.62</b>	<b>1836</b>	<b>3.95</b>	<b>872</b>	<b>1.87</b>	<b>16548</b>	<b>35.56</b>
		<b>Females</b>	<b>89280</b>	<b>41396</b>	<b>29538</b>	<b>71.35</b>	<b>2016</b>	<b>4.87</b>	<b>1361</b>	<b>3.29</b>	<b>8481</b>	<b>20.49</b>

Table 33 shows distribution of workers by sex in 4 (four) categories of economic activity at district and sub-district level in 2011 Census. A glance at the table reveal that the economy of the district is dependent on agricultural as 64.61 per cent of working population is engaged in cultivation in which share of females cultivators is higher 71.35 than males 58.62 per cent. The category of other workers have work force of 28.47 per cent whereas in agricultural labourers and household industry it constitutes 4.38 and 2.54 per cent respectively. It has been observed that in the category of cultivators, agricultural labourers and household industry workers females workers dominants with 71.35, 4.87 and 3.29 with corresponding percentage of males 58.62, 3.95 and 1.87 per cent respectively. At the sub-division level,

Ukhrul South has the highest percentage of cultivators 80.88 with males 77.47 and females 84.44 followed by Ukhrul North 76.38 with males 69.39 and females 83.63 per cent respectively whereas Ukhrul Central has the lowest cultivators percentage of 55.75 with males 50.00 and females 62.46 per cent. Ukhrul Central sub-district has recorded the highest percentage of agricultural labourers at 5.80 in which males constitutes 5.09 and females 6.62 per cent whereas Kamjong Chassad has the lowest agricultural labourers 1.30 with males 1.15 and females 1.48 per cent. In the category of other worker only, we find that males workers outnumbered females workers in percentage with 35.56 as compared to 20.49 recorded for the females workers.

**Table 34: Distribution of workers by sex in four categories of economic activity in TD blocks, 2011**

Sr. No.	Name of TD Block	Persons/ Males/ Females	Total population	Total workers (main + marginal workers)	Category of Workers							
					Cultivators		Agricultural labourers		Household industry workers		Other workers	
					Number	Percentage	Number	Percentage	Number	Percentage	Number	Percentage
1	2	3	4	5	6	7	8	9	10	11	12	13
1	0031-Chingai	Persons	31004	15453	11803	76.38	298	1.93	200	1.29	3152	20.40
		Males	15740	7866	5458	69.39	156	1.98	85	1.08	2167	27.55
		Females	15264	7587	6345	83.63	142	1.87	115	1.52	985	12.98
2	0032-Ukhrul	Persons	44044	21213	13868	65.38	793	3.74	466	2.20	6086	28.69
		Males	23095	11293	6413	56.79	391	3.46	185	1.64	4304	38.11
		Females	20949	9920	7455	75.15	402	4.05	281	2.83	1782	17.96
3	0033-Lungchong Meiphei	Persons	36147	17578	11103	63.16	1733	9.86	525	2.99	4217	23.99
		Males	18493	9359	5732	61.25	821	8.77	166	1.77	2640	28.21
		Females	17654	8219	5371	65.35	912	11.10	359	4.37	1577	19.19
4	0034-Kamjong	Persons	16717	9148	6870	75.10	119	1.30	197	2.15	1962	21.45
		Males	8729	4882	3363	68.89	56	1.15	88	1.80	1375	28.16
		Females	7988	4266	3507	82.21	63	1.48	109	2.56	587	13.76
5	0035-Phungyar	Persons	16539	7423	5439	73.27	415	5.59	192	2.59	1377	18.55
		Males	8511	3863	2638	68.29	207	5.36	86	2.23	932	24.13
		Females	8028	3560	2801	78.68	208	5.84	106	2.98	445	12.50
6	0036-Kasom Khullen	Persons	12360	6109	4941	80.88	134	2.19	119	1.95	915	14.98
		Males	6233	3120	2417	77.47	53	1.70	55	1.76	595	19.07
		Females	6127	2989	2524	84.44	81	2.71	64	2.14	320	10.71
<b>Total</b>		<b>Persons</b>	<b>156811</b>	<b>76924</b>	<b>54024</b>	<b>70.23</b>	<b>3492</b>	<b>4.54</b>	<b>1699</b>	<b>2.21</b>	<b>17709</b>	<b>23.02</b>
		<b>Males</b>	<b>80801</b>	<b>40383</b>	<b>26021</b>	<b>64.44</b>	<b>1684</b>	<b>4.17</b>	<b>665</b>	<b>1.65</b>	<b>12013</b>	<b>29.75</b>
		<b>Females</b>	<b>76010</b>	<b>36541</b>	<b>28003</b>	<b>76.63</b>	<b>1808</b>	<b>4.95</b>	<b>1034</b>	<b>2.83</b>	<b>5696</b>	<b>15.59</b>

Table 34 provides distribution of workers by sex in 4 (four) categories of economic activity at TD Block level during 2011 Census. The district recorded 76924 persons as total workers of which 70.23 are cultivators as the highest, 4.54 agricultural labourers, 2.21 household industry as the lowest, and 23.02 per cent as other workers. Among total workers (main+marginal workers), 40383 persons are males and 28003 persons are females. But In respect of cultivators, 64.44 are males and 76.63 are females. Similarly, in the categories of agricultural labourers and household industry, females share more proportion than males with females 4.95 and 2.83 with corresponding percentage of 4.17 and 1.65 recorded for males. But in other workers category, males 29.75 have more share than females 15.59 per cent. At

TD Block level, Kasom Khullen has the highest percentage of cultivators 80.88 with males 77.47 and females 84.44 per cent respectively. Chingai 76.38 with males 69.39 and females 83.63 whereas Lungchong Meiphei has the lowest cultivators 63.16 with males 61.25 and females 65.35 per cent respectively. Lungchong Meiphei has the highest percentage of agricultural labourers 9.86 in which males constitute 8.77 and females 11.10 per cent followed by Phungyar 5.59 with males 5.36 and females 5.84 per cent while Kamjong has the lowest agricultural labourers 1.30 per cent with males 1.15 and females 1.48 per cent respectively. In respect of other workers, Ukhrul has the highest percentage of 28.69 with males and females proportion of 38.11 and 17.96 per cent respectively.

**Table 35: Distribution of workers by sex in four categories of economic activity in Towns, 2011**

Sr. No.	Name of town	Persons / Males/ Females	Total population	Total workers (main + marginal workers)	Category of workers							
					Cultivators		Agricultural labourers		Household industry workers		Other workers	
					Number	Percentage	Number	Percentage	Number	Percentage	Number	Percentage
1	2	3	4	5	6	7	8	9	10	11	12	13
1	270457-Ukhrul (CT)	Persons	27187	11005	2791	25.36	360	3.27	534	4.85	7320	66.52
		Males	13917	6150	1256	20.42	152	2.47	207	3.37	4535	73.74
		Females	13270	4855	1535	31.62	208	4.28	327	6.74	2785	57.36
<b>District (Urban): Ukhrul(279)</b>		<b>Persons</b>	<b>27187</b>	<b>11005</b>	<b>2791</b>	<b>25.36</b>	<b>360</b>	<b>3.27</b>	<b>534</b>	<b>4.85</b>	<b>7320</b>	<b>66.52</b>
		<b>Males</b>	<b>13917</b>	<b>6150</b>	<b>1256</b>	<b>20.42</b>	<b>152</b>	<b>2.47</b>	<b>207</b>	<b>3.37</b>	<b>4535</b>	<b>73.74</b>
		<b>Females</b>	<b>13270</b>	<b>4855</b>	<b>1535</b>	<b>31.62</b>	<b>208</b>	<b>4.28</b>	<b>327</b>	<b>6.74</b>	<b>2785</b>	<b>57.36</b>

Table 35 shows distribution of workers by sex in four categories of economic activity in towns in 2011 Census. Ukhrul district having only one census town, 11005 persons are total workers with males 6150 and females 4855 respectively. Cultivators constitute 25.36 in which 20.42 are males and 31.62 are females. Agricultural labourers and household

industry workers constitutes 3.27 and 4.85 whereas proportion of other workers is 66.52 per cent. The proportion of females workers is higher in cultivation 31.62, agricultural labourers 4.28, and household industry 6.74 than males whereas males 73.74 out numbered females 57.36 per cent in other workers category.



---

---

**Brief Analysis of village and town directory  
data based on Tables 36-45**

---

---

**Table 36: Distribution of villages according to availability of different amenities, 2011**

Sr. No.	Name of TD Block	Number of inhabited villages	Type of amenity available		
			Education	Medical	Drinking water
1	2	3	4	5	6
1	0031-Chingai	27	24 ( 88.89)	17 ( 62.96)	27 ( 100)
2	0032-Ukhrul	40	30 ( 75)	20 ( 50)	40 ( 100)
3	0033-Lungchong Meiphei	28	25 ( 89.29)	26 ( 92.86)	28 ( 100)
4	0034-Kamjong	45	35 ( 77.78)	15 ( 33.33)	45 ( 100)
5	0035-Phungyar	37	35 ( 94.59)	19 ( 51.35)	37 ( 100)
6	0036-Kasom Khullen	36	24 ( 66.67)	22 ( 61.11)	36 ( 100)
<b>Total</b>		<b>213</b>	<b>173 ( 81.22)</b>	<b>119 ( 55.87)</b>	<b>213 ( 100)</b>

Type of amenity available						
Post office #	Telephone *	Transport communications \$	Banks @	Agricultural credit societies	Approach by pucca road	Power supply
7	8	9	10	11	12	13
12 ( 44.44)	27 ( 100)	24 ( 88.89)	0 ( 0)	1 ( 3.7)	11 ( 40.74)	27 ( 100)
8 ( 20)	36 ( 90)	14 ( 35)	0 ( 0)	0 ( 0)	18 ( 45)	40 ( 100)
7 ( 25)	28 ( 100)	7 ( 25)	0 ( 0)	1 ( 3.57)	5 ( 17.86)	28 ( 100)
3 ( 6.67)	45 ( 100)	4 ( 8.89)	0 ( 0)	0 ( 0)	13 ( 28.89)	45 ( 100)
5 ( 13.51)	34 ( 91.89)	23 ( 62.16)	0 ( 0)	0 ( 0)	23 ( 62.16)	37 ( 100)
0 ( 0)	36 ( 100)	25 ( 69.44)	0 ( 0)	0 ( 0)	7 ( 19.44)	36 ( 100)
<b>35 ( 16.43)</b>	<b>206 ( 96.71)</b>	<b>97 ( 45.54)</b>	<b>0 ( 0)</b>	<b>2 ( 0.94)</b>	<b>77 ( 36.15)</b>	<b>213 ( 100)</b>

Note:- Percentages are given in brackets.

# Post office includes post office, telegraph office and Post and telegraph office.

\$ Transport communication includes bus service, rail facility and navigable waterways.

@ Bank includes Commercial Bank and Cooperative Bank.

\* Telephone includes Telephone,PCO and Mobile.

Table 36 highlights the distribution of villages by availability of different amenities during 2011 Census. The district has 213 villages, out of which 173 (81.22 per cent ) are availing of educational facility, 119(55.87 per cent ) medical , 35 (16.43 per cent ) post office facility, 206 (96.71 per cent ) telephone facility, 97 (45.54 per cent ) transport and communication, 2 (0.94 per cent ) agricultural credit societies, 77 (36.15 per cent ) approach by pucca road and 213 (100%) power supply facility. One important note is that there is not even a single village

having banking facility but in respect of drinking water and power supply, there is 100 per cent facility in all the 213 villages. Among the TD Blocks, in respect of education facility, Phungyar TD with 94.59 per cent with availability in 35 villages is the highest, in respect of medical facility, Lungchong Meiphei with 92.86 per cent in 26 villages as the highest, in respect of post office, transport and communication, and approach by pucca road, Chingai has recorded the highest level having 44.44 per cent in 12 , 88.89 in 24 and 40.74 per cent for 11 villages respectively.

Table 37: Number and percentage of rural population served by different amenities, 2011

Sr. No.	Name of TD Block	Total population of inhabited villages	Type of amenity available		
			Education	Medical	Drinking water
1	2	3	4	5	6
1	0031-Chingai	31004	28635 ( 92.36)	23793 ( 76.74)	31004 ( 100)
2	0032-Ukhrul	44044	40388 ( 91.7)	31535 ( 71.6)	44044 ( 100)
3	0033-Lungchong Meiphei	36147	35085 ( 97.06)	35595 ( 98.47)	36147 ( 100)
4	0034-Kamjong	16717	15596 ( 93.29)	10491 ( 62.76)	16717 ( 100)
5	0035-Phungyar	16539	15861 ( 95.9)	11561 ( 69.9)	16539 ( 100)
6	0036-Kasom Khullen	12360	10250 ( 82.93)	9651 ( 78.08)	12360 ( 100)
<b>Total</b>		<b>156811</b>	<b>145815 ( 92.99)</b>	<b>122626 ( 78.2)</b>	<b>156811 ( 100)</b>

Type of amenity available						
Post office #	Telephone *	Transport communications §	Banks @	Agricultural credit societies	Approach by pucca road	Power supply
7	8	9	10	11	12	13
20801 ( 67.09)	31004 ( 100)	29695 ( 95.78)	0 ( 0)	4041 ( 13.03)	19920 ( 64.25)	31004 ( 100)
21043 ( 47.78)	42665 ( 96.87)	21959 ( 49.86)	0 ( 0)	0 ( 0)	24117 ( 54.76)	44044 ( 100)
14998 ( 41.49)	36147 ( 100)	19690 ( 54.47)	0 ( 0)	4058 ( 11.23)	14079 ( 38.95)	36147 ( 100)
1973 ( 11.8)	16717 ( 100)	5153 ( 30.82)	0 ( 0)	0 ( 0)	7175 ( 42.92)	16717 ( 100)
3269 ( 19.77)	16014 ( 96.83)	12030 ( 72.74)	0 ( 0)	0 ( 0)	11769 ( 71.16)	16539 ( 100)
0 ( 0)	12360 ( 100)	8626 ( 69.79)	0 ( 0)	0 ( 0)	2339 ( 18.92)	12360 ( 100)
<b>62084 ( 39.59)</b>	<b>154907 ( 98.79)</b>	<b>97153 ( 61.96)</b>	<b>0 ( 0)</b>	<b>8099 ( 5.16)</b>	<b>79399 ( 50.63)</b>	<b>156811 ( 100)</b>

Note:- Percentages are given in brackets.

# Post office includes post office, telegraph office and Post and telegraph office.

§ Transport communication includes bus service, rail facility and navigable waterways.

@ Bank includes Commercial Bank and Cooperative Bank.

\* Telephone includes Telephone,PCO and Mobile.

Table 37 presents the distribution of rural population availing of different amenities such as education, medical, drinking water, post office, telephone, transport and communication, banking, approach by pucca road, power supply etc. at district and TD block level. Cent per cent of population of 156811 populations are availing of the facility of drinking water and power supply. The facility of telephone is available to 98.79 per cent of the population. An interesting note is that

banking facility is not available in the rural areas of the district. Among the TD Blocks, Lungchong Meiphei has recorded 97.06 per cent (35085 rural population) availing of educational facility and 98.47 per cent (35595 rural population) availing of medical facility. Chingai TD Block has recorded 67.09 per cent (208701 rural population) and 95.78 per cent (29695 rural population) availing of post office and transport and communication facilities respectively.

Table 38: Distribution of villages not having certain amenities, arranged by distance ranges from the places where these are available, 2011

Village not having the amenity of	Distance range of place from the villages where the amenity is available				
	Less than 5 kilometres	5-10 kilometres	10+ kilometres	Total (Col. 2-4)	
1	2	3	4	5	
1. Education:-					
(a) Primary school		31	7	2	40
(b) Middle school		32	49	62	143
(c) Degree college		0	2	211	213
2. Medical:-					
(a) Hospital		0	2	211	213
(b) PHC		5	25	177	207
3. Post office:-					
		14	41	123	178

## DISTRICT CENSUS HANDBOOK-UKHRUL

4. Telephone	1	4	2	7
5. Bus service	24	33	59	116
6. Bank:-				
(a) Commercial Bank	0	2	211	213
(b) Cooprative bank	0	2	211	213
7. Agricultural credit societies	0	0	211	211

**Degree college** includes Art, Engineering and Medicine

**Hospital** includes Allopathic & Alternative Medicine

**Post office** includes post office, telegraph office and post & telegraph office

**Telephone** includes Telephone, PCO and mobiles

**Bus** includes private and public

Table 38 depicts the distribution of villages where certain amenities are not available but are available in a distance of less than 5 km, 5.10 km and more than 10 km according to 2011 Census. At a distance of less than 5 km, the largest number of 32 villages are availing of the facility of Middle Schools, 31 of Primary Schools, 24 of Bus Service, 14 Post Office, 5 villages Medical Facility at PHC level. There is not even a single village having Degree College and Banking Facility. In the distance range of 5-10 km.

49 villages are availing of the facility of Middle School, 41 having Post Office, 33 having Bus Service 2 villages having Degree College and Hospital and 25 villages having PHC. In a wider range of more than 10 kilometers, larger number of villages (211) is able to get such facilities like Hospital, Banking facilities like Commercial Bank, Cooperative Bank and Agricultural Credit societies and facility of Degree College whereas 177 villages having PHC, 123 Post Offices and 59 villages having Bus Service.

Table 39: Distribution of villages according to the distance from the nearest statutory town and availability of

Distance Range from the nearest Statutory Town (In Kilometres)	Number\ Percentage	Number of Inhabited Villages in Each Range	Type of amenity available							
			Edu- cation *	Medi- cal^	Post Office#	Tele- phone *	Transport Commu- nications \$	Banks @	Agricul- tural Credit Societies	Approach by Pucca Road
1	2	3	4	5	6	7	8	9	10	11
Less than 5	Number	0	0	0	0	0	0	0	0	0
	Percentage		0	0	0	0	0	0	0	0
5 - 15	Number	12	9	8	1	12	5	0	0	5
	Percentage		75	66.7	8.33	100	41.67	0	0	41.67
16- 50	Number	45	30	26	3	44	25	0	0	19
	Percentage		66.67	57.8	6.67	97.78	55.56	0	0	42.22
51+	Number	156	134	85	31	150	67	0	2	53
	Percentage		85.9	54.5	19.87	96.15	42.95	0	1.28	33.97
Unspecified	Number	0	0	0	0	0	0	0	0	0
	Percentage		0	0	0	0	0	0	0	0
<b>Total</b>	Number	213	173	119	35	206	97	0	2	77
	<b>Percentage</b>		<b>81.22</b>	<b>55.9</b>	<b>16.43</b>	<b>96.71</b>	<b>45.54</b>	<b>0</b>	<b>0.94</b>	<b>36.15</b>

Note:-

\* Education includes all education facilities.

^ Medical includes all medical facilities.

# Post office includes post office, telegraph office and Post and telegraph office.

\$ Transport communication includes bus service, rail facility and navigable waterways.

@ Bank includes Commercial Bank and Cooperative Bank.

Table 39 gives the distribution of villages availing of different amenities by the range of distance from the nearest town or statutory town during 2011 Census. In a range of distance of less than 5 km from the nearest town or statutory town, not a single village is having any sort of amenities listed in the table. In the range of 5-15 km distance, there are

12 villages having educational facility in 9(75 per cent), medical 8 (66.7 per cent), 5 (41.67 per cent) having transport and communication and a single village (8.33 per cent) having post office. In the range of 16-50 km distance, out of 45 villages, 44 villages (97.78 per cent) are having telephone, 30 (66.67 per cent) having Educational facility, 26 (57.78



DISTRICT CENSUS HANDBOOK-UKHRUL

per cent) having medical facilities, 25 (55.56 per cent ) having transport and communication, 19 (42.22 per cent ) having Pucca Road facility. Further, in the highest range of distance of more than 51 km, out of 156 villages in total, 150 villages (96.15 per cent) are having telephone facility, 134 (85.9per

cent) having educational facility, 85 villages (54.49%) having medical facility, 31 villages (19.87%) having post office, 67 villages (42.95%) having transport and communication, 2 (1.28 per cent) having agricultural credit societies and 53 villages (33.97 per cent) having Pucca Road facility.

Table 40: Distribution of villages according to population range and amenities available, 2011

Population range	Number\ Percentage	Number of inhabited villages in each range	Type of amenity available			
			Education*	Medical^	Drinking water	Post office #
1	2	2	3	4	5	6
1-499	Number	120	85	41	120	4
	Percentage		70.83	34.17	100	3.33
500-999	Number	49	45	39	49	10
	Percentage		91.84	79.59	100	20.41
1000 - 1999	Number	30	29	26	30	13
	Percentage		96.67	86.67	100	43.33
2000 - 4999	Number	13	13	12	13	7
	Percentage		100	92.31	100	53.85
5000 - 9999	Number	0	0	0	0	0
	Percentage		0	0	0	0
10000 +	Number	1	1	1	1	1
	Percentage		100	100	100	100
<b>District Total</b>	<b>Number</b>	<b>213</b>	<b>173</b>	<b>119</b>	<b>213</b>	<b>35</b>
	<b>Percentage</b>		<b>81.22</b>	<b>55.87</b>	<b>100</b>	<b>16.43</b>

Type of amenity available					
Telephone *	Transport communications \$	Banks @	Agricultural credit societies	Approach by pucca road	Power supply
7	8	9	10	11	12
114	44	0	0	37	120
95	36.67	0	0	30.83	100
48	22	0	0	15	49
97.96	44.9	0	0	30.61	100
30	19	0	0	14	30
100	63.33	0	0	46.67	100
13	11	0	2	10	13
100	84.62	0	15.38	76.92	100
0	0	0	0	0	0
0	0	0	0	0	0
1	1	0	0	1	1
100	100	0	0	100	100
<b>206</b>	<b>97</b>	<b>0</b>	<b>2</b>	<b>77</b>	<b>213</b>
<b>96.71</b>	<b>45.54</b>	<b>0</b>	<b>0.94</b>	<b>36.15</b>	<b>100</b>

Note:- Percentages are given in brackets.

\* Education includes all education facilities.

^ Medical includes all medical facilities.

# Post office includes post office, telegraph office and Post and telegraph office.

\$ Transport communication includes bus service, rail facility and navigable waterways.

@ Bank includes Commercial Bank and Cooperative Bank.

\* Telephone includes Telephone,PCO and Mobile.

## DISTRICT CENSUS HANDBOOK-UKHRUL

Table 40 reveals the distribution of villages by range of population with amenities available in percentage as per 2011 Census. In the population range of 1-499, largest number of 120 villages falls out of total 213 villages for the district as a whole. Out of 120 villages, 120 villages (100 per cent) are having amenities- drinking water and power supply, 85 (70.83 per cent) having educational facility, 41 (34.17 per cent) having medical facility, 114 (95 per cent) having telephone, 44 (36.67 per cent) having transport and communication and 37 (30.83 per cent) having pucca road facility. The second population range of 500-999 covers 49 villages, and all 49 villages (100 per cent) are availing of drinking water and

power supply; educational facility is available in 45 villages (91.84 per cent), medical facility in 39 (79.59 per cent), post office in (20.41 per cent), telephone in 48 (97.96 per cent), transport and communication in 22 (44.9 per cent) and pucca road in 15 villages (30.61 per cent). In the population range of 1000-1999, out of 30 villages, all 30 have (100 per cent) drinking water, telephone and power supply whereas 29 villages 96.67 per cent) getting educational facility, 26 (86.67 per cent) medical facility, 19 (63.33) transport and communication, 14 (46.67) pucca road and 13 (43.33 per cent) post office. On the other hand, in the remaining population ranges, distribution of villages with such amenities is negligible.

Table 41: Distribution of villages according to land use, 2011

Sr.No.	Name of TD Block	Number of inhabited villages	Total area (in Hectares)	Percentage of cultivable area to total area	Percentage of irrigated area to total cultivable area
1	2	3	4	5	6
1	0031-Chingai	27	0.00	0.00	0.00
2	0032-Ukhrul	40	0.00	0.00	0.00
3	0033-Lungchong Meiphei	28	0.00	0.00	0.00
4	0034-Kamjong	45	0.00	0.00	0.00
5	0035-Phungyar	37	0.00	0.00	0.00
6	0036-Kasom Khullen	36	0.00	0.00	0.00
<b>Total</b>		<b>213</b>	<b>0.00</b>	<b>0</b>	<b>0.00</b>

Note:- Culativable area= irrigated area + unirrigated area

Table 41 shows distribution of villages according to land use in Ukhrul district. The Directorate of Land Record, Government of Manipur has not yet surveyed

the land areas of the district and hence land use data for all the villages falling in Ukhrul district is not available.

Table 42: Schools/ colleges per 10,000 population in towns, 2011

Sr. No.	Name of the town	Type of educational institution				
		Primary	Middle	Secondary / matriculation	Senior secondary	College
1	2	3	4	5	6	7
1	270457-Ukhrul (CT)	4.41	4.78	4.41	2.57	0.00
<b>Total</b>		<b>4.41</b>	<b>4.78</b>	<b>4.41</b>	<b>2.57</b>	<b>0.00</b>

Table 42 provides the distribution of schools and colleges per 10000 population in towns as per 2011 Census record. The Ukhrul district has only one census town. So, the information relating to the Ukhrul census town itself represents the information for the whole district. In urban region

of Ukhrul district, number of institutions per 10000 populations available is 4.41 for Primary Schools, 4.78 for Middle Schools, 4.41 for Secondary/ Matriculation and 2.57 for Senior Secondary Schools but institute like college is not available in the town.

Table 43: Number of beds in medical institutions in towns, 2011

Sr. No.	Name of the town	Number of beds in medical institutions per 10,000 population
1	2	3
1	270457-Ukhrul (CT)	22.07
<b>Total</b>		<b>22.07</b>

Table 43 highlights the distribution of number of beds in medical institutions per 10000 population in towns according to 2011 Census record. Number of beds in medical institutions per 10000 populations in Ukhrul census town is 22.7.

**Table 44 : Proportion of slum population in towns, 2011**

Sr.No.	Name of the town having slum	Total population	Slum population	Percentage of slum population to total population
1	2	3	4	5

**There is no notified or recognised slum in the District**

Table 45: Most important commodity manufactured in towns, 2011

Sr. No.	Name of the town	Name of three most important commodities manufactured
1	2	3
1	270457-Ukhrul (CT)	Cane And Bamboo Product

Table 45 shows that the most important commodity manufactured in towns according to 2011 Census is cane and bamboo product, handloom product and embroidery.

**Major Social and Cultural Events, natural and administrative development during the decade 2001-2011**

Ukhrul is dominated by the Tangkhul Nagas. They have a rich culture. Each cultural activity is centred on the propitiation of deity known as 'Kameo'. They have their own traditional folk dance known as 'Pheichak'. Pheichak occupies an important place in the life of the Tangkhul. There are many forms of pheichak and every pheichak depicts or expresses the life of the people. Raiyot is the war dance which is performed before and after going to war. Luivatyot, Shomkhapsyot, Luirayot etc. are different forms of Pheichak associated with agricultural life of the people. The life and art of the Tangkhul are attractive and captivating. Their different costumes, utensils, architecture, monuments and memorials depict their dexterity in art, which also speak of their sense of beauty and finesse.

**Fairs & Festivals**

The ancestors were agriculturists and the year cycle festivals are associated with the year-round seasonal agricultural activities. All these festivals associated with sacred religious rituals and there were strict codes of conduct for all these feasts. The major year cycle festivals are:-

**Luirayot**

The seed sowing festival which falls around the months of January to March. This feast is celebrated with great fervor at Longpi and Hundung. Longpi, befitting their generosity, entertain their guests with lavish eats and drinks, whilest in Hundung one can see the maiden virgin dance performance.

**Yarra**

This is ante-cultivation festival and it falls around the months of April and May. Though it celebrated by all, it is a youth festival.

**Mangkhap**

Post-trans-plantation festival. This festival falls around the month of July. During this festival the people pray for luxuriant growth of the crops after thanksgiving prayer for the timely rain.

**Darreo**

This is a pre-harvest festival. means the plucking of the new crop. On this day the first crops, fishes, live-stocks and other items are brought out for sale in the village market. It is fete day for the village. This day specially observed in Hundung village.

**Chumphayot**

This is a festival of thanksgiving for rich harvest, now gathered in the granary. The mother performs

special offerings to the God of harvest and the keeper of the granary. While the mother performs her rituals all males are not allowed to enter the house, hence they outside the house for the night but with lavish supplies of eats and drinks. Because of the nature of its celebration, it is sometimes known as the Feast of the mother or the Feast of the granary. It falls around the months November and December.

**Longra Khamang :**

This festival is not general in nature but the family which had a rich harvest celebrates this festival inviting the group of the son's or daughter's party who had worked in groups rotation-wise. This is a festival for giving special treatments to the sons and daughters.

**Thisham :**

Thisham is a festival in commemoration of the dead. It is on this occasion that the dance of the Dead is performed. This is the final rite performed by the family for the dead. It falls around the month of January.

Apart from these 6 (six) major festivals, there are some event-occasioned festivals like; Kashong Kahao Zakhalat, a sacred ritual for dispelling pests and germs; Maa Khungkashat, acknowledgement of the rich crop. Ears of corn are plucked and placed at a post set apart for this sacred ritual in the house; Mawonzai, a feast to invoke the graceful blessings of God to human labour; Khana Kasa, a purification and naming feast; Ming Kaphok, this is a title endowment feast; Chumsin Sa Kashai, this is the ordaining feast of the daughter-in-law to priestess-hood, thereby endowing her with all the rights and duties of a family mother. Prior to this, she is not allowed to enter into the granary; Shimsak Kasa, this is the royal or noble house construction feast; Maransak & Tarung Khangkasang, stone or tree trunk erection feast to display the wealth and power of the noble.

**Brief description of places of religious, historical or archaeological importance in villages and places of tourist interest in the towns of the districts.**

Ukhrul has so many Tourist attractions to visit. Here NativePlanet Provides you List of Tourist Places to Visit in Ukhrul to give you the detailed information about each and every places for your Travel in Ukhrul.

**Duncan park, Ukhrul**

The Duncan Ecological Park is one of the largest parks in Ukhrul district. Located 3 kilometres from the Ukhrul district headquarters in Phungrei, it is a

popular picnic spot. It was established in the year 1984. The children's park inside its campus is a crowd-puller and locals are regularly seen revelling in the open spaces.

However, over the years the park's condition has deteriorated to a large extent mainly due to lack of maintenance. The government has also failed to take any steps to promote the Duncan ecological park. Measures are now being taken to improve the condition of the large park, and one of the first steps towards it has been the inclusion of a children's park. Local leaders have been very vocal about their concern for improving the conditions of the park. Many have said that steps should be taken to plant trees in the park.

### **Kachouphung Lake, Ukhrul**

Situated on the slopes of the Achuwa Magi Hills, Kachouphung Lake is a natural lake close to Ukhrul. It is 7 kilometres from Khayang Falls. The lake is spread over 9 acres and is roughly shaped forming the Indian map. The size of the lake usually increases during the rainy season, and if the water from the nearby Nily River is added, the size will further increase.

The Kachouphung Lake is bound by several hillocks on all side heightening the beauty of the place. The lake has tremendous potential to attract tourists. Many colourful fish live on the lake thus increasing the scope for pisciculture too.

The lake is also called Azoa Jenephiu Magi Lake of Ukhrul. The Kachouphung Lake is an ideal location to spend a day amidst fresh water and beautiful hillocks all around. Climbing the small knolls can be quite an exciting exercise too.

### **Khangkhui Cave, Ukhrul**

The Khangkhui Cave, locally called the Khangkhui Mangsor Cave, is essentially a natural limestone cave. Archaeologists have discovered many important artefacts, dating back to the Palaeolithic culture, from this cave. There is also a huge hall inside the cave, which is known as the durbar hall of the devil king. The northern hall inside the cave is believed to be his royal bedroom, where he used to live with his two wives. There are two separate chambers inside the cave for his first and second wives. The cave is about 11 km away from Ukhrul city, which was used as a shelter by the local people during World War II.

### **Shirui Kashong Peak, Ukhrul**

Shirui Kashong Peak is a popular tourist attraction, lying at an altitude of 2,835 metres above sea level. The peak is famous for two main reasons- most of

the major rivers flowing across Ukhrul originate from the slopes and crevices of the peak. Secondly, it is the place where the famous Shirui lilies grow in this place. The flower blooms for a short period of time during the months of May and June.

The Shirui lily (which has been declared as the state flower of Manipur) grows only here thus attracting many botanists from around the world. The locals call the flower Kashing Timrawon and according to local believe, a kind spirit rests on the flower.

The Shirui Kashing Peak is also home to rare birds such as Mrs. Hume's bar-backed pheasant and Blyth's Tragopan. The peak is just 18 kilometres away from Ukhrul lying to the east of the district headquarters.

### **Ango Ching**

A virgin forest cover yet unknown to many, Ango Ching is a place to reckon. Covering a forest area of 150 sq. kms, Ango Ching lies on the Myanmar border in the east while on the west the Sanalok (Chamu) River flows, the Kachouphung lies in the north and Chatric is in the south.

The way to the forest cover is mostly inaccessible as it passes through difficult terrain. Since it is yet unexplored, the natural beauty of the place is more or less intact. It is a heaven of flora and fauna. Elephants, Sambar, tigers, barking deer, deers, wild bison, black bear, hook lock, leopard, horn bills, wild cat, peacock, Tragopan are some of the animals found in the Ango Ching forest.

It is also a bio-diversity hub and needs adequate conservation. The government needs to step up its conservation plans to sustain such a heavenly place.

### **Khayang Peak**

The Khayang Peak is the highest peak of Ukhrul district. It lies at an altitude of 3114 metres above sea level. The peak truly gives a complete kaleidoscopic view of the entire region- the flowing hills, the winding streams, undulating valleys and the colourful hamlets. The view from the Khayang Peak is magical in simple words.

Trekking up the hill to reach the peak is a favourite activity of many locals as well as tourists. While trekking up the hill, one will witness beautiful scenery all around that is bound to mesmerise one and all. However, the Khayang peak is not very popular mainly because the adjoining Shirui Kashong Peak is more easily accessible and more popular.

Travelling to Khayang Peak from Ukhrul town is not difficult. Private vehicles can be hired or else if anyone is interested in trekking, they can also walk up the hills.



### **Khayang Waterfalls**

The Khayang waterfalls in the biggest waterfalls in Manipur near the Indo-Myanmar border. The waterfall is also called the Telly Waterfalls, though the locals know it by the name Khayang. According to the survey done by the district commissioner of Ukhrul, the height of the waterfalls is 754 feet.

It is a majestic waterfall that slowly cascades down the hills. However, it is quite tucked away inside the jungles of Ukhrul and is not yet a popular tourist destination. Moreover, the government hasn't taken much initiative to promote the waterfalls.

It takes almost 5 to 6 days of full-day trekking over jungles, crossing rivers that one can reach the waterfalls. Though the effort is much, the end result cannot be justly described in words. For the adventurers who prefer travelling the unbeaten roads, a visit to the Khayang Waterfalls is definitely worth it. Make sure that proper arrangements are made before trekking to the waterfalls.

### **El Shadai Park**

Though abundant open spaces are one of the reasons tourists visit Ukhrul, the numerous parks add to the attraction in many ways. The El Shadai Park situated right at the heart of the Ukhrul town is one such park popular among the tourists and locals alike.

Being right at the centre of the town, it is always filled with people. Children can be seen playing in the open grounds while the adults enjoy a walk around the park. The park is well connected to the other parts of the town and buses, private cabs as well as auto rickshaws are available to reach the place. The park is embedded with beautiful flowers that sprinkle the area with colours. Walking on the shades of the blooming trees relaxes not just a tired body but also lifts the spirits. The El Shadai Park is an ideal place to spend a well-spent day of touring the outskirts of Ukhrul.

### **Japanese Pond**

Japanese Pond is a pond located in Ukhrul city. The pond is used for commercially breeding fish. The area around the pond is used for terrace farming and has been adding to the economy of the district substantially. The large pond and the accompanying area around also add to the beauty of green Ukhrul.

The fish here are specially reared in the Japanese Pond amidst all modern infrastructures. The special attention that is given to the fish here has helped improve the quality as well the quantity. The initiative to use the Japanese Pond for pisciculture has been applauded by locals and has increased the employment opportunity too. The fish from the pond

is also used for trade.

Since the Japanese Pond is located within Ukhrul city thus it can easily be reached on foot or on auto rickshaws. Private and state-run buses also ply on this route.

### **Lunghar Sihai Phangrei**

Lunghar Sihai Phangrei is a long, flat hill range in the Ukhrul district. The Sihai Phangrei is a popular picnic spot of the locals also frequented by tourists. The Sihai Phangrai, also spelled as Sihai Phangrei joins the Shirui Peak which is famous for the Shirui Lilies.

The Lunghar Sihai Phangrei is very rich in flora. A variety of flowers and fruits grows in the hill range including rare orchids and fruits such as grapes, passion fruit, apple, pear, plum, peach etc. There is a beautiful and serene waterfall that cascades down the hill range adding to the beauty of the place. A day spent on the Lunghar Sihai Phangrei is something that will stay clearly etched out in anyone's mind because of its virgin beauty. The term 'Sihai' is a general reference term used for a group of villages in Ukhrul including Sihai Khullen, Sihai Khunou and Sihai Kahaophung.

### **Transport and Telecommunication**

Transport and communication is the basic infrastructure needed for generation of economic activity. A well-developed transport and communication system plays a vital role in ensuring sustained economic growth. Roads are the life line of the people of the district of Ukhrul as there are practically no other means of transport and communication. Two National Highways viz. NH-39 and NH-150 pass through the district. The major roads in the district are: (i) Imphal-Ukhrul-Jessami (NH-150)- 199km. (ii) Imphal - Kamjong (BRTF)- 127 km. (iii) Imphal - Phungyar -Tengnoupal (NH-39)- 104 Km. (iv) Imphal - Kasom Khullen (PWD) - 55 km. As length of roads by classification in the district, the National Highways occupy 165 km (as in 2002) while as in 2010-11, the State Highways occupy 209.20 km, Major District Roads 77 km, other District Roads 296.58 km and Inter Village Roads 1121.32 km. Manipur has road density of 56.51 km per 100 sq. km. against the all India average of 62 km. But Ukhrul district has 41.13 km. The inter-district road density in 2002 for Ukhrul was 24.47 km per 100 square km, which is much lower than the state average of 51.2 km per 100 square km. Altogether 32 percent villages in the district are connected by all weather roads. Pathetic road condition in the hill districts of the state has always been detrimental for their development.

Allied to the transport system is the communication system. The communication system comprises of postal services, telegraph services, telephone services, Internet services, etc. As per the Economic Survey of Manipur 2007-08, the district Ukhrul had only one telephone exchange, 3 combined offices (post and telegraph) and 655 telephone (DEL) connections. It had a total of 35 public call offices with 2 local and 33 STD connections in 2005-06. The district is served by three sub-Post Offices and fifty four Branch Offices.

### **Veterinary and Animal Husbandry:**

In the essentially agrarian economy of the district, animal husbandry is an important source of income. Important livestock found in the district are cattle, sheep, goats, pigs dogs etc. They are reared for milk and meat and also for motive power in cultivation works. Fowls and ducks are the most important poultry of Ukhrul. As per the Economic Survey of Manipur 2007-08 (based on the Livestock Census Report 2003) Ukhrul had 28953 cattles, 18090 buffaloes, 43809 pigs, 841 goats, 15 sheep, 9266 mithun, 12534 dog and 55 horses and ponies. The district has 15 percent of the total livestock population and 15 percent of the poultry population of the hill districts. The veterinary infrastructure in the district comprises 6 (six) veterinary hospitals, 18 (eighteen) veterinary dispensaries, 4 (four) Cross Breeding (A.I.) Centres as in the year 2010-11.

### **Agriculture:**

Agriculture is the most important source of livelihood for the people of the district. More than 70 per cent of the total population of the district is directly or indirectly depended on agricultural activities. Rice, Maize, Potato, Pulse, Cabbage, Leafy vegetable, chillies, groundnuts etc. are the main agricultural products. Banana, sugarcane, fruits like lemon and orange are also planted. Plantation of cotton is also done for their domestic consumption. Jhum cultivation is practised in the southern and eastern parts of Ukhrul district. In some cases the shifting cultivation is practiced in small pockets keeping the adjoining area for regeneration. Thus, after 2-3 years they cultivate a fresh piece of land, which was kept under forest for about 8-10 years, which gives better yield. Besides jhuming cultivation, terraced and wet cultivation particularly in low lying areas are practised.

### **Education and Adult Education**

An important indicator of human development is the literacy rate. The size and proportion of literate and educated population gender wise has significant

bearing on the socio-economic development. While literacy and education in general has direct positive impact on social and economic development of communities, the female literacy rate is more intrinsically linked to health and social development of the child.

### **Major Characteristics of the District, Contribution of The District In The Form of Any Historical Figure Associated With The District:**

Ukhrul District is best introduced by its beautiful Shirui Lily, *Lilium Mackleanae* Sealy, grown only on the peak of Shirui Kashung, some 18 Km. East of the district HQ. Shirui Lily was declared the State Flower by the Government of Manipur in 1989 on March 21. An area of 100 Sq. Km. around Shirui Peak has been declared as the National Park in 1998 by the Government of Manipur.

The District is gifted with rich flora and fauna. There are hundreds of varieties of trees, barderian flowering plants, orchids of enumerable hues and kinds, Epiphetic ferns, varied species of plants and shrubs. Some of the known species of plants and trees are : Alder (*Alnus nepalensis*), *Prunus ciosirdes*, *Symingtonia*, *Acacia auriculiformis*, *Parkia javanica*, *Paraserianthes falcotaria*, *Michelia oblonga*, *Cmilina arborea*, *pinus kerya*, *robinea pseduoacacia*, besides various iris species, wild roses, red and white rhododendrons etc.

There are three lakes in the district namely, Achau Maki, Khamtak Ngayi and Kachawui. These lakes are associated with different folk stories. The most famous lake in the region is Achau Maki that lies in Kachouphung Mountain range. It is wonder for many, as the water never dries up throughout the year although it is situated at a high altitude. The water does not flow out from the lake nor it is seen how the spring water erupts into the lake. It remains silent.

One of the historically related caves in Ukhrul district is Khangkhui Mangsor located about 15 km east of Ukhrul. Since the cave is located within the area of Kangkhui village. It is generally known as Kangkhui cave(Mangsor). It comprises of two large chambers and five tunnels. The Khangkhui mangsor (cave) is one of the wonders of nature. Many legends and folklores are associated with Mangsor Cave tells of the deity of Mangsor as a very powerful spirit who is benevolent and romantic .He had two wives. The first wife hailed from Shirui peak and had no issue and the second wife was from Koubru hills of Senapati District. One chamber each was allotted to both the wives, the better and bigger one to the first wife and lesser but more rooms to the second wife, implying that she had issues. Khangkhui Cave is a

remarkable natural lime- stone cave. The big hall in the cave is the darbar hall of the Devil King living deep inside while the northern hall is the royal bedroom, according to another local folklore. During World War II, the villagers sought shelter in this cave.

### Shangshak War Memorial

The Shangshak War Memorial is one of the historical monuments built in memory of the first battle in Indian soil during the Second World War between the Japanese and the allied forces fought in Shangshak. The battle of Shangshak fought for two weeks from 21 to 26 March 1944 is considered as one of the bloodiest battles of the Second World war.

### Scope of Village and Town Directory

#### Village Directory

The Village Directory provides amenities and land use data for each village within every Sub-Division/Community Development block of the district. The villages refer to the revenue villages and other clusters of habitation located outside any revenue village. They are arranged according to their location code in ascending order. For facility of the readers an alphabetical list of the villages along with their location numbers for both 1991 and 2001 for each C.D. Block is also provided at the beginning of the Village Directory. The Directory is preceded by a map of the concerned sub-division in which the location of all the villages is indicated.

To help understanding easily the Village Directory data a note explaining the codes used or denoting various amenities is given at the beginning. Besides the village name and the corresponding location code the village level data furnished in the Village Directory are area, number of households and population, availability of basic amenities, means of approach to the village, its distance from the nearest town, availability of power supply and news paper/magazine, important commodities manufactured and land use data. Amenities - data are divided under the sub-heads of educational, medical, drinking water, post & telegraph and telephone, communication, (i.e., presence of bus stop, railway station and waterway), availability of banks, number of agricultural and non-agricultural credit societies and number of co-operative societies. Under cultural and recreational facilities data on number of cinema/video hall, sports club and stadium/auditorium are provided. Land use data consists of area under different types of land such

as forest, irrigated, un-irrigated, cultural waste and area not available for cultivation. Cultivable land is classified into areas of wet rice cultivation and dry rice cultivation. In respect of the states of Arunachal Pradesh, Manipur, Mizoram and Nagaland where *jhum* cultivation is prevalent the village directory format has been suitably modified to provide data on the total area under *jhum* cultivation, period of rotation and main crops under *jhum* cultivation.

There are 9 appendices to the Village Directory. Appendix –I is divided into three sub-parts and Appendix – II has one sub part. The appendices adopted in 2001 Census are presented below:-

#### Appendix – I A - Villages by number of Primary Schools

This appendix gives the number of inhabited villages in each C.D. Block classified the number of villages having no primary school, one, two, three and more than four primary schools.

#### Appendix – I B – Villages by Primary, Middle and Secondary Schools

This appendix also presents the number of inhabited villages, in each C.D. Block, classified by the number of villages having no school, villages having at least one primary school and no middle school, villages having at least one primary school and one middle school and villages having at least one primary school and one secondary school.

#### Appendix –I C –Villages by different sources of drinking water facilities available

This appendix gives number of villages with different sources of drinking water facilities available. Sources are divided as only tap, only well, only tube well, only hand pump and more than one source.

#### Appendix – II – Villages with 5,000 and above population which do not have one or more basic amenities

In this appendix the name of village having 5,000 and above population where the amenities of senior secondary school, college, primary health sub-centre, tap, drinking water, bus facility, approach by *pucca* road and commercial bank are not available.

Appendix presents the name of census town where the amenities of Higher Secondary/PUC/ Intermediate/Jr.College, College Primary health sub-centre, Tap drinking water, Bus facility, approach by *pucca* road and Commercial bank are not available.



Appendix – III - Land utilisation data in respect of non-municipal towns (Census Towns )

In this appendix data on the area under forest, irrigation by source, cultivable waste and wasteland not available for cultivation are given.

Appendix- IV – C.D. Block wise list of inhabited villages where no amenity other than drinking water facility is available

This appendix gives the list of villages where no educational, medical and public health and other facilities are available.

Appendix - V – Summary showing number of villages not having Scheduled Caste population

This appendix gives the list of inhabited villages having no Scheduled Caste population and having some Scheduled Caste Population.

Appendix – VI – Summary showing numbers of villages not having may be mentioned as leading one followed Scheduled Tribe population

This appendix gives the list of inhabited villages having no Scheduled Tribe population and having some Scheduled Tribe population.

Appendix -VII – List of villages according

to the proportion of Scheduled Castes and Scheduled Tribe population to the total population by ranges

It has got two parts, Part A gives the proportion of Scheduled Caste population in ranges of nil, less than 5, 5-10, 11-20, 21-30 and 31-40,41-50,51-75 and 76 above. Part B is for Scheduled Tribes and the ranges are also nil, less than 5, 5-10, 11-20, 21-30 and 31-40,41-50,51-75 and 76 and above.

Appendix VIII – Number of villages,households, Population etc.. in each Gram Panchayat

This appendix presents the number of villages, households, populations, total Scheduled Castes population, total Scheduled Tribes population and income and expenditure of the Gram Panchayats in each C.D. Block. This appendix on Gram Panchayats is presented for the first time in 2001 Census.

Appendix – IX- Statement showing name of girl schools in the villages.

This is a new statement introduced in 2001 Census. In this appendix the name of villages having girl schools in the categories of primary school, middle school, matriculation/secondary school and higher secondary/PUC/Intermediate/Junior College is presented.



---

---

## Part A-Village and Town Directory

---

---

## Village Directory

### Note explaining the abbreviations used in the village directory

The “Village Directory” is one of the traditional compilations of the Census. It gives the list of villages, their location numbers, their area, population, number of households, amenities such as educational, medical, drinking water, post and telegraph, commercial and co-operative banks, agricultural non-agricultural and other credit societies, recreational and cultural facilities, communication, approach to village, nearest town with a distance, power supply availability of newspaper and magazines, most important commodity manufactured and land use of each village.

Village is a statutory recognized unit having a definite boundary and separate land records. In case, a complete village is treated as an outgrowth of urban agglomeration, data on amenities for that village, have not been given in the Village Directory but shown along with the urban component. The villages which are considered as a Census Town, the amenities data are shown in the Town Directory. For those villages which have partly merged in an outgrowth of U.A., the amenities data are shown in the Village Directory for that particular village.

The ‘un-inhabited’ villages ( villages with no population) have been indicated as such after furnishing details in columns 1 to 3 i.e., Serial number, Name of village & location code number and area of the village against column no. 4 to 18. The land use data for such villages are shown in col. 19 to 23.

The Village Directory format has 23 columns and the details given under each column are the village are as follows:-

Columns 1 : Serial Number

Self explanatory. All the villages within the CD Block are presented serially in the ascending order of their location code number.

Columns 2 : Name and Location Code Number of village.

The name and location code number of the village are shown against these columns. This also includes the forest and uninhabited villages.

Column 3 : Area of the village

The area of the villages in hectares are given. Wherever the area figures was not furnished by the concerned department the column is left blank.

Column 4 : Total population

The total population of the village as per 2001 Census is given against this column.

Column 5 : Number of households

The number of households as per 2001 Census is given in this column.

Amenities :

In column 6 to 23, availability in respect of different amenities such as education, medical, drinking water, post, telegraph, banks, credit societies, communication, power, approach road etc. in each village has been depicted with appropriate codes against the column concerned. Wherever the amenities are not available in the village, a dash (-) is shown in the column and next to it in brackets the distance in broad ranges viz. < 5 kms., 5-10 kms. and 10+ kms of the nearest place where the facility is available is given. Column wise details are given below:

Column 6 : Educational

Classes upto class V included in Primary School. This will include nursery school, kindergarten school. Pre-basic school, pre-primary school, junior basic school upto class V.

Classes from VI to VIII are included in the middle school.

Classes from IX and X included in High secondary school. Classes XI and XII are included in senior secondary school.

In case of composite schools like middle school with primary school or secondary school with middle school, these are also included in the number of primary and middle schools, respectively.

## DISTRICT CENSUS HANDBOOK-UKHRUL

Accordingly any of the following types of institutions if exists within the village is shown as per codes given below :

(i) Primary School	P
(ii) Middle School	M
(iii) Secondary School	S
(iv) Senior Secondary School	PUC
(v) College	C
(vi) Industrial School	I
(vii) Training School	Tr
(viii) Adult literacy class/centre	AC
(ix) Others (specify) e.g. Sanskrit Pathshala, Senior basic school, Navodaya Vidyalaya, Makhtab, etc.	O

More than one institution of a type in the village is indicated by the number within brackets against the abbreviation, e.g. P(3), M(4), etc.

### Column 7 : Medical

Availability of medical facility within the village is indicated by following codes :

(i) Allopathic Hospital	H
Ayurvedic Hospital	HA
Unani Hospital	HU
Homeopathic Hospital	H Hom
(ii) Allopathic Dispensary	D
Ayurvedic Dispensary	DA
Unani Dispensary	DU
Homeopathic Dispensary	D Hom
(iii) Maternity & Child Welfare	MCW
(iv) Maternity Home	MH
(v) Child Welfare Centre	CWC
(vi) Health Centre	HC
(vii) Primary Health Centre	PHC
(viii) Primary Health Sub-Centre	PHS
(ix) Family Welfare Centre	FWC
(x) T.B. Clinic	TB
(xi) Nursing Home	NH
(xii) Registered Private Medical Practitioner	RMP
(xiii) Subsidised Medical Practitioner	SMP
(xiv) Community Health Worker	CHW
(xv) Others	O

More than one institution of a type in the village is indicated by the number within brackets against

the abbreviations, e.g. H(3), D(4), etc.

### Column 8 : Drinking Water

The type of the drinking water supply sources available within the village are indicated by codes as follows :

(i) Tap Water	T
(ii) Well Water	W
(iii) Tank Water	TK
(iv) Tubewell Water	TW
(v) Handpump	HP
(vi) River Water	R
(vii) Canal	C
(viii) Lake	L
(ix) Spring	S
(x) Others	O
(xi) Summer Source	SS-

### Column 9 : Post, Telegraph and Telephone

It is indicated by codes as shown below whether within the village exists the following amenities:

(i) Post Office	PO
(ii) Telegraph Office	TO
(iii) Post & Telegraph Office	PTO
(iv) Telephone Connection	PH

### Column 10: Commercial and Co-operative Banks

If the village is served by any banking service, commercial bank, co-operative bank etc. the same is indicated in codes mentioned below along with the number of banks in brackets. If not available the distance of nearest place where the facility exist is given:

(i) Commercial Bank	CP
(ii) Co-operative Bank	CP

### Column 11: Credit Societies

If the village enjoys the services of Credit Societies i.e. Agricultural Credit Societies, Non Agricultural Credit Society or Other Credit Societies, the same is indicated in codes mentioned below along with the number of such societies in brackets. In case the facility is not available within the village the distance of the nearest place where such facility exist is given :

(i) Agricultural Credit Society	ACS
(ii) Non- Agricultural Credit Society	NCS
(iii) Other Credit Society	OCS

### Column 12 : Recreational and cultural facilities

If facilities such as Cinema/Video hall, Sports

## DISTRICT CENSUS HANDBOOK-UKHRUL

Club, Stadium/Auditorium is available in the village, the same is recorded in these columns. If not available the particulars of the nearest place with the facility is recorded. The information is indicated in codes mentioned below along with the number of such facilities in brackets:

- |                            |    |
|----------------------------|----|
| (i) Cinema / Video Hall    | CV |
| (ii) Sports Club           | SP |
| (iii) Stadium / Auditorium | ST |

### Column 13 : Communications

If the village is served by any mode of public / private transport like Bus, Railway station or Navigable water ways they are to be mentioned as follows:

- |                          |    |
|--------------------------|----|
| (i) Bus                  | BS |
| (ii) Railway Station     | RS |
| (iii) Navigable Waterway | NW |

### Column 14 : Approach to village

Approach to village refers to the state of road leading to village. The approach to the village is indicated in following codes :

- |  |    |
|--|----|
| (i) Paved Road                                   | PR |
| (ii) Mud road                                    | MR |
| (iii) Foot path                                  | FP |
| (iv) Navigable River                             | NR |
| (v) Navigable Canal                              | NC |
| (vi) Navigable waterways other than River, Canal | NW |

### Column 15 : Nearest Town and distance

The distance is given in kilometers in brackets against the name of the town nearest to the village.

### Column 16 : Power supply

Availability of Power Supply in the village, whatever may be the form of its use is given by using following codes :

- |                                       |     |
|---------------------------------------|-----|
| (i) Electricity for domestic use      | ED  |
| (ii) Electricity for agricultural use | EAG |
| (iii) Electricity for other purposes  | EO  |
| (iv) Electricity for all purposes     | EA  |

### Column 17 : News Paper / Magazine

If village receives any News Paper/Magazines the same is noted in this column using following codes :

- |                |   |
|----------------|---|
| (i) News Paper | N |
| (ii) Magazine  | M |

### Column 18 : Most important commodities manufactured

The name of three most important commodities manufactured in the village is recorded against this column.

### Column 19 to 23 : Land use i.e. area under different types of land use

Land use data maintained by the State/ UT Govts. are furnished against these columns. The data concerning area under Forest, Irrigated land (by source), Un-irrigated land, Culturable waste and Area not available for cultivation in the village are shown against these columns. The area figures are given in hectare(s) up to one decimal. Desh '-' is recorded wherever the information is not made available by the concerned department. The codes used for different types of irrigation facilities available in the village are indicated below:

- |                                   |     |
|-----------------------------------|-----|
| (i) Government Canal              | GC  |
| (ii) Private Canal                | PC  |
| (iii) Well (without electricity)  | W   |
| (iv) Well (with electricity)      | WE  |
| (v) Tubewell(without electricity) | TW  |
| (vi) Tubewell(with electricity)   | TWE |
| (vii) Tank                        | TK  |
| (viii) River                      | R   |
| (ix) Lake                         | L   |
| (x) Waterfall                     | WF  |
| (xi) Others                       | O   |
| (xii) Total                       | T   |

The village directory also carries the following appendices.

Appendix-I It gives the abstract of educational, medical and other amenities available in villages T.D Block wise of the district.

Appendix-I-A Indicates number of villages T. D Block wise having one or more primary schools.

Appendix-I-B Indicates number of villages T. D Block wise having primary, middle and secondary schools.

Appendix-I-C Shows number of villages T. D Block wise with different sources of drinking water facilities.

Appendix-II Indicates the list of villages with 5,000 and above population which do not have one or more important amenities.

Appendix-II-A Indicates list of Census Towns

which do not have one or more amenities.

Appendix-III It gives the land utilization data in respect of Census Towns / non-municipal Towns.

Appendix-IV T. D Block wise list of inhabited villages where no amenity other than drinking water facility is available.

Appendix-V Summary showing number of villages not having Scheduled Castes population.

Appendix-VI Summary showing number of villages not having Scheduled Tribes population.

Appendix-VII A, VII B The appendix shows the list of villages according to proportion of the Scheduled castes and Scheduled Tribes to the total population by ranges.

Appendix-VIII Indicates T. D Block wise number of villages under each Gram Panchayat.





## Town Directory

### Town Directory

The Town Directory covers all the towns in the district notified statutorily as well as the non-municipal or census towns. The towns within each district are arranged in alphabetical order. The data on amenities and other aspects are presented in the Directory in codes for which relevant explanations are given at the beginning of the Town Directory.

There are altogether 7 statutory towns in the district notified by the State Government. They are Nambol, Oinam, Bishnupur, Ningthoukhong, Moirang, Kwakta and Kumbi. Of these 6 towns fall wholly within the district, whereas the jurisdiction of 1 town namely Nambol spreads over partly in Imphal district and partly in Bishnupur district.

Information on town directory has been furnished in 7 separate statements. The scope and the context of the statements are explained below briefly:

#### Statement I – Status and growth history

It deals with status and growth history for each town in the shape of the number of households, population and growth rate at each census since 1901 (since 1951 in case of Bishnupur district), density according to 2001 census and sex ratio at 1981, 1991 and 2001 censuses. A dash under these columns indicates that the town under reference did not have an urban status in the particular census. Density of population per sq.km. for 2001 Census and sex-ratios (number of females per 1,000 males ) have been indicated for each town for censuses years from 1971 to 2001.

#### Statement II- Physical aspects and location of towns, 2009

This Statement gives information about the physical aspects and location particulars of the town as per 2001 Census. Data on rainfall, temperature, road distance (in kms) from the state, district and sub-divisional headquarters, nearest city, nearest railway station, bus route and presence of navigable river/canal within a distance of 10 kms. are the information presented in this statement. Rainfall data are given in millimeter (mm) and maximum and minimum temperature in centigrade. As there is no meteorological station in the district rainfall and temperature statistics furnished in this statement

relates to the ten year average data of the neighboring district of Imphal district.

#### Statement III- Municipal finance 1998-99

This statement provides information on the financial status of the civil administration of each town for the year 1998-99. The civic administration status of the town, receipts through taxes, municipal properties etc. government loans, advances and other sources and the expenditures on general administration, public safety, public health and conveniences, public works and institutions and other services are given in the statement. The information on many items of income and expenditure in respect of the municipal councils /Nagar Panchayats in the district are not available and where these are not available 'NA' has been provided for these items against the towns.

#### Statement IV – Civic and other amenities 2009

It presents data on the Scheduled Castes and Scheduled Tribes population and civic and other amenities available for each town in 1999. The road length, sewerage system, number of latrines, method of disposal of night soil, source and capacity of protected water supply, fire fighting services and number of electric connections are also presented in this statement. However, data on number of latrines given in the statement refer only to the number of public latrines while the numbers of electric connections are available for road lighting points only.

#### Statement –V Medical educational, recreational and cultural facilities, 2009

The statement contains data on number of hospitals T.B.Clinics, dispensaries and number of hospital beds under the heading of medical facilities. Under educational facilities number of Arts/Science/Commerce/Other Colleges of degree level and above, number of medical, engineering and other colleges, polytechnics, vocational training institutes, junior colleges and schools, stadia, places of entertainment, libraries, etc. are given. Figures given under the head primary schools and junior secondary and middle schools do not include number of schools run by

private and missionary bodies not recognised by the Government. Similar is the case for shorthand, typing and vocational training institutions. Information on the recreational and cultural facilities in the form of working women's hostels, stadium, cinema, auditorium, public libraries are also available in this statement.

**Statement VI – Trade, Commerce, Industry and Banking 2009**

This statement gives trade, commerce, industry and banking aspects for each town. The important commodities manufactured, imported and exported, number of banks and agricultural and non-agricultural credit societies are given in this statement.

**Statement VII– Civic and other amenities in**

**slums, 2009**

This statement intends to furnish information on civic and other amenities in all slums whether notified or not and for all towns having statutory bodies, like municipality, municipal corporations, town area committee, etc. having slum areas. There is slum area in the district and the information for this statement is therefore nil. However, a format of this statement is given here for the sake of information.

Appendix to Town Directory:- Towns having their outgrowth with population. This appendix is intended to show population of each outgrowth of towns having outgrowths. However, as there is no outgrowth for any of the towns in the district the format is presented for the sake of information only.





---

---

## **Section I-Village Directory**

---

---

**LIST OF VILLAGES MERGED IN TOWN AND OUTGROWTHS AT  
2011 CENSUS**

No Village of Ukhul District either merged in Town or outgrowths during  
2011 Census

---

---

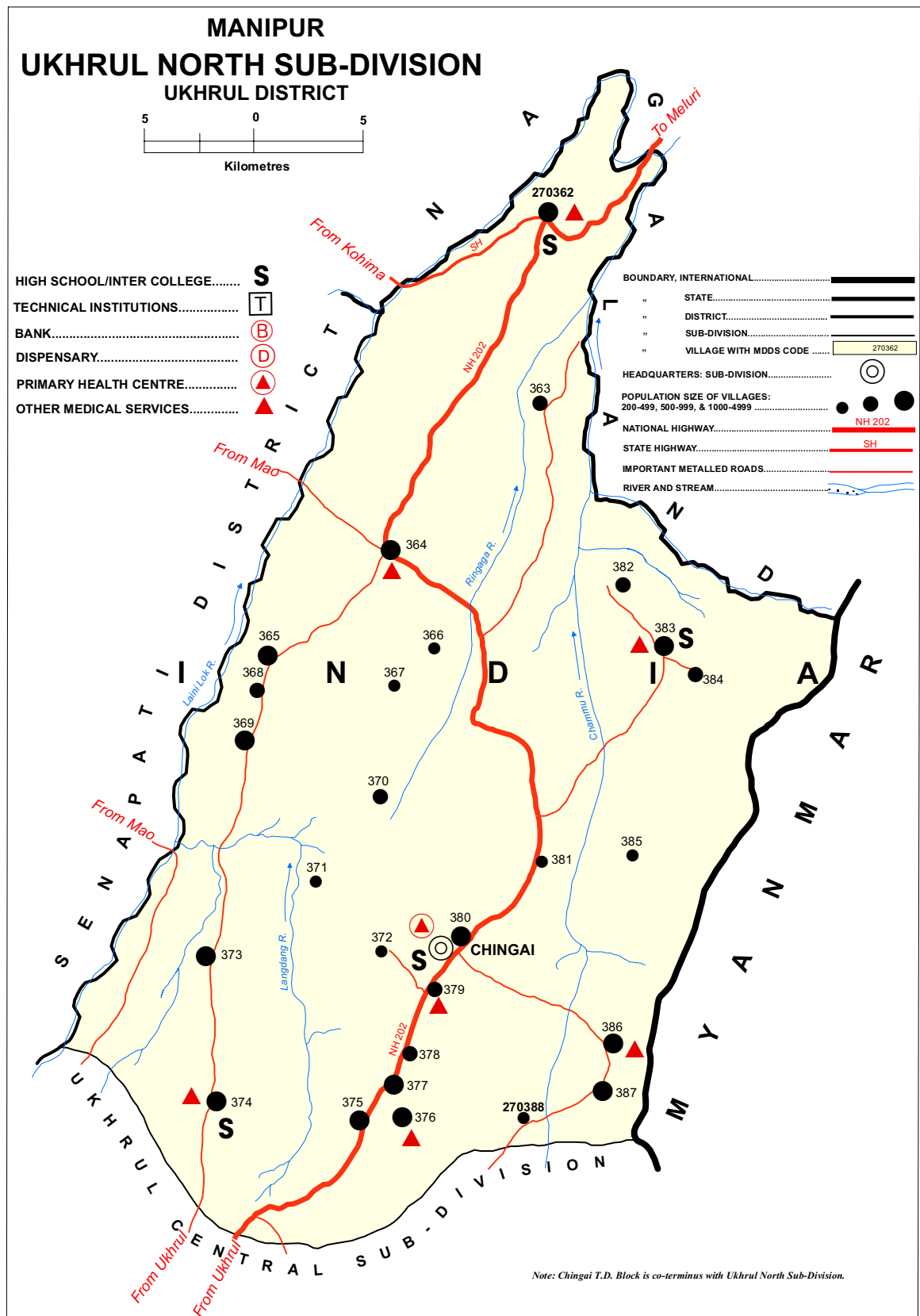
## **Map of Ukhrul North T.D.Block**

---

---









## Alphabetical List of Villages ( T.D. Blockwise)

Name of District : Ukhurul

Name of TD Block : Chingai

Name of the Sub-Division : Ukhurul North

Sl. No.	Name of Village	Permanent Location Code Number	
		2011 Census	2001 Census
1	2	3	4
0001	Jessami	00183300	00183300
0002	Soraphung	00183400	00183400
0003	Kharasom	00183500	00183500
0004	Chingjaroi Khullen	00183600	00183600
0005	Razai Khullen	00183700	00183700
0006	Razai Khunou	00183800	00183800
0007	Chinjaroi Khunou	00183900	00183900
0008	Chingjaroi Christian	00184000	00184000
0009	Namrei	00184100	00184100
0010	Maremphung	00184200	00184200
0011	Marem	00184300	00184300
0012	Paoyei	00184400	00184400
0013	Phungcham	00184500	00184500
0014	Nungbi Khunou	00184600	00184600
0015	Nungbi Khullen	00184700	00184700
0016	Kalhang	00184800	00184800
0017	Kuirei	00184900	00184900
0018	Awang Kasom	00185000	00185000
0019	Chingai	00185100	00185100
0020	Kongai	00185200	00185200
0021	Wahong	00185300	00185300
0022	New Tusom	00185400	00185400
0023	Tusom Christian	00185500	00185500
0024	Challow	00185600	00185600
0025	Poi	00185700	00185700
0026	Huishu	00185800	00185800
0027	K/ Phungrei	00185900	00185900

DISTRICT CENSUS HANDBOOK-UKHRUL

Census of India 2011- Village Directory

Amenities and Land use ( As in 2009 )

Name of District:-Ukhrul

Location CodeNo:-279

Name of TD Block:-Chingai

Location CodeNo:-0031

Sr.No.	Name village	Location code no.	Total area of the village ( in hectares rounded up to one decimal place)	Total population ( 2011 census )	Number of households (2011 census)	Number of educational amenities available. (If not available within the village , the distance range code viz; a for < 5 Kms, b for 5-10 Kms and c for 10+ kms of nearest place where facility is available is given).													
						Pre-Primary school (PP)	Primary school (P)	Middle school (M)	Secondary School (S)	Senior Secondary school (SS)	Degree college of arts science & commerce (ASC)	Engineering college(EC)	Medical college (MC)	Management institute (MI)	Polytechnic (Pt)	Vocational training school/ITI	Non-formal training centre (NFTC)	Special school for disabled (SSD)	Others (specify)
1	Jessami	270362	0	2765	558	1	1	2	1	c	c	c	c	c	c	c	c	c	c
2	Soraphung	270363	0	875	164	1	1	c	c	c	c	c	c	c	c	c	c	c	c
3	Kharasom	270364	0	1604	348	2	2	2	c	c	c	c	c	c	c	c	c	c	c
4	Chingjaroi Khullen	270365	0	1825	330	1	1	c	c	c	c	c	c	c	c	c	c	c	c
5	Razai Khullen	270366	0	421	84	a	a	b	c	c	c	c	c	c	c	c	c	c	c
6	Razai Khunou	270367	0	470	89	1	1	c	c	c	c	c	c	c	c	c	c	c	c
7	Chinjaroi Khunou	270368	0	548	99	1	1	a	c	c	c	c	c	c	c	c	c	c	c
8	Chingjaroi Christian	270369	0	1280	214	1	2	2	c	c	c	c	c	c	c	c	c	c	c
9	Namrei	270370	0	549	102	1	1	c	c	c	c	c	c	c	c	c	c	c	c
10	Maremphung	270371	0	298	77	1	1	c	c	c	c	c	c	c	c	c	c	c	c
11	Marem	270372	0	327	89	1	1	c	c	c	c	c	c	c	c	c	c	c	c
12	Paoyei	270373	0	2617	499	2	4	1	c	c	c	c	c	c	c	c	c	c	c
13	Phungcham	270374	0	4041	762	1	3	1	1	c	c	c	c	c	c	c	c	c	c
14	Nungbi Khunou	270375	0	1417	305	2	2	c	c	c	c	c	c	c	c	c	c	c	c
15	Nungbi Khullen	270376	0	1602	352	3	3	c	c	c	c	c	c	c	c	c	c	c	c
16	Kalhang	270377	0	1181	215	a	a	c	c	c	c	c	c	c	c	c	c	c	c
17	Kuirei	270378	0	767	141	b	b	c	c	c	c	c	c	c	c	c	c	c	c
18	Awang Kasom	270379	0	687	122	1	1	a	a	c	c	c	c	c	c	c	c	c	c

DISTRICT CENSUS HANDBOOK-UKHRUL

Census of India 2011- Village Directory

Amenities and Land use ( As in 2009 )

Name of District:-Ukhrul

Location CodeNo:-279

Name of TD Block:-Chingai

Location CodeNo:-0031

Number of Medical Amenities available. (If not available within the village , the distance range code viz; a for < 5 Kms, b for 5-10 Kms and c for 10+ kms of nearest place where facility is available is given).										Number of Non-Government Medical Amenities available.								Availability of drinking water - Yes / No							
21	22	23	24	25	26	27	28	29	30	31	32	33	34	35	36	37	38	39	40	41	42	43	44	45	46
Community health centre (CHC)	Primary health centre (PHC)	Primary health sub centre (PHS)	Maternity and child welfare centre (MCW)	T.B. clinic (TBC)	Hospital-allopathic (HA)	Hospital-alternative medicine (HO)	Dispensary (D)	Veterinary hospital (VH)	Mobile health clinic (MHC)	Family welfare centre (FWC)	Charitable non Govt. hospital/Nursing home.	Medical practitioner with MBBS Degree	Medical practitioner with other degree	Medical practitioner with no degree	Traditional practitioner and faith healer .	Medicine Shop	Others	Tap water (Treated/Untreated)	Well water (Covered / Uncovered well)	Hand Pump	Tube wells / Bore well	Spring	River / Canal	Tank / Pond / Lake	Others
c	c	1	c	c	c	c	c	c	c	c	0	0	0	0	0	0	0	No	No	No	No	Yes	Yes	No	No
c	c	c	c	c	c	c	c	c	c	c	0	0	0	0	0	0	0	No	No	No	No	Yes	No	Yes	No
c	c	1	c	c	c	c	c	c	c	c	0	0	1	1	1	2	0	No	No	No	No	Yes	Yes	Yes	No
c	c	c	c	c	c	c	c	c	c	c	0	0	0	0	0	0	0	Yes	No	No	No	Yes	No	Yes	No
c	c	c	c	c	c	c	c	c	c	c	0	0	0	0	3	0	0	No	No	No	No	Yes	Yes	Yes	No
c	c	c	c	c	c	c	c	c	c	c	0	0	0	0	0	0	0	No	No	No	No	Yes	No	Yes	No
c	c	c	c	c	c	c	c	c	c	c	0	0	0	0	0	0	0	Yes	No	No	No	Yes	No	Yes	No
c	c	c	c	c	c	c	c	c	c	c	0	0	0	0	0	0	0	No	No	No	No	No	Yes	Yes	No
c	c	c	c	c	c	c	c	c	c	c	0	0	0	0	0	0	0	Yes	No	No	No	Yes	No	No	No
c	c	b	c	c	c	c	c	c	c	c	0	0	0	1	1	0	0	Yes	No	No	No	No	No	Yes	No
c	c	b	c	c	c	c	c	c	c	c	0	0	0	0	1	0	0	Yes	No	No	No	Yes	Yes	No	No
c	c	1	c	c	c	c	c	c	c	c	0	0	0	0	1	1	0	No	No	No	No	Yes	No	Yes	No
c	c	a	c	c	c	c	c	c	c	c	0	0	0	0	1	0	0	Yes	No	No	No	Yes	No	No	No
c	c	1	c	c	c	c	c	c	c	c	0	0	0	0	1	0	0	Yes	No	No	No	Yes	No	Yes	No
c	c	a	c	c	c	c	c	c	c	c	0	0	0	0	1	0	0	Yes	No	No	No	Yes	No	Yes	No
c	c	c	c	c	c	c	c	c	c	c	0	0	0	0	2	0	0	No	No	No	No	Yes	No	Yes	No
c	a	1	c	c	c	b	c	c	c	c	0	0	0	0	0	2	0	Yes	No	No	No	Yes	No	No	No

DISTRICT CENSUS HANDBOOK-UKHRUL

Census of India 2011- Village Directory

Amenities and Land use ( As in 2009 )

Name of District:-Ukhrul

Location CodeNo:-279

Name of TD Block:-Chingai

Location CodeNo:-0031

Availability of toilet & others Yes / No				Communication and transport facilities (If amenities available code -Yes is given except for Village Pin Code ,If not available within the village , the distance range code viz; a for < 5 Kms, b for 5-10 Kms and c for 10+ kms of nearest place where facility is available is given).																
47	48	49	50	51	52	53	54	55	56	57	58	59	60	61	62	63	64	65	66	67
Community toilet including bath.	Community toilet excluding bath.	Rural sanitary mart or sanitary hardware outlet available near the village.	Community bio- gas or recycle of waste for productive use.	Post office(PO)	Sub post office (SPO)	Post & Telegraph office (P&TO)	Village Pin Code	Telephones (Land lines)	Public call office (PCO)	Mobile phone coverage	Internet cafes/ Common service centre (CSC)	Private courier facility	Bus service (Public & Private)	Railway stations	Auto/Modified Autos	Taxis and Vans	Tractors	Cycle-pulled rickshaws(Manual & Machine driven)	Carts driven by animals	Sea /River ferry service
No	No	No	No	c	Yes	c	795142	c	c	Yes	c	c	Yes	c	c	Yes	c			c
No	No	No	No	c	c	c	795142	c	c	Yes	c	c	Yes	c	c	c	c			c
No	No	No	No	c	Yes	c	795142	c	c	Yes	c	c	Yes	c	c	Yes	c			c
No	No	No	No	c	Yes	c	795142	c	c	Yes	c	c	Yes	c	c	c	c			c
No	No	No	No	c	b	c	795142	c	c	Yes	c	c	b	c	c	c	c			c
No	No	No	No	c	c	c	795142	c	c	Yes	c	c	Yes	c	c	c	c			c
No	No	No	No	c	Yes	c	795142	c	c	Yes	c	c	Yes	c	c	c	c			c
No	No	No	No	c	Yes	c	795142	c	c	Yes	c	c	Yes	c	c	c	c			c
No	No	No	No	c	c	c	795142	c	c	Yes	c	c	Yes	c	c	c	c			c
No	No	No	No	c	b	c	795142	c	c	Yes	c	c	Yes	c	c	c	c			c
No	No	No	No	c	b	c	795142	c	c	Yes	c	c	Yes	c	c	c	c			c
No	No	No	No	c	Yes	c	795142	c	c	Yes	c	c	Yes	c	c	c	c			c
No	No	No	No	c	Yes	c	795142	c	c	Yes	c	c	Yes	c	c	Yes	c			c
No	No	No	No	c	c	c	795142	c	c	Yes	c	c	Yes	c	c	Yes	c			c
No	No	No	No	c	c	c	795142	c	c	Yes	c	c	Yes	c	c	Yes	c			c
No	No	No	No	c	c	c	795142	c	c	Yes	c	c	Yes	c	c	Yes	c			c
No	No	No	No	c	a	c	795142	a	a	Yes	c	c	Yes	c	c	c	b			c

Census of India 2011- Village Directory

Amenities and Land use ( As in 2009 )

Name of District:-Ukhrul

Location CodeNo:-279

Name of TD Block:-Chingai

Location CodeNo:-0031

Village connected to highways,village roads, banks & credit societies (If amenities available code -Yes is given, If not available within the village , the distance range code viz; a for < 5 Kms, b for 5-10 Kms and c for 10+ kms of nearest place where facility is available is given).												Availability of miscellaneous facilities (If amenities available code -Yes is given, If not available within the village , the distance range code viz; a for < 5 Kms, b for 5-10 Kms and c for 10+ kms of nearest place where facility is available is given).											
68	69	70	71	72	73	74	75	76	77	78	79	80	81	82	83	84	85	86	87	88	89	90	91
Connected to national highway(NH)	Connected to state highway(SH)	Connected to major district road (MDR)	Connected to others district road	Pucca roads	Kutchcha roads	Water bounded macadam(WBM) roads	Navigable waterway (river/canal)(NW)	Footpaths (FP)	Commercial & Co-operative Banks	ATM	Agricultural Credit Societies	Self-Help Group (SHG)	Public distribution system (PDS) shop	Mandis / Regular market	Weekly Haat	Agricultural marketing society	Integrated Child Development Scheme (Nutritional Centres)	Anganwadi Centre (Nutritional Centres)	Others (Nutritional Centres)	ASHA (Accredited Social Health Activist)	Community centre with/without TV	Sports Field,	Sports Club / Recreation Centre
Yes	Yes	Yes	Yes	Yes	Yes	Yes	Yes	c	c	c	b	b	Yes	c	c	c	Yes	Yes	Yes	c	c	c	
a	c	Yes	c	a	Yes	a	Yes	c	c	c	Yes	a	c	Yes	c	c	Yes	Yes	Yes	c	Yes	c	
Yes	c	Yes	c	Yes	Yes	Yes	Yes	c	c	c	Yes	b	Yes	c	c	c	Yes	Yes	Yes	c	c	c	
c	c	Yes	c	a	Yes	c	Yes	c	c	c	Yes	a	c	Yes	c	c	Yes	Yes	Yes	Yes	Yes	Yes	
b	c	c	c	b	Yes	b	Yes	c	c	c	Yes	a	c	Yes	c	c	b	Yes	Yes	c	c	c	
b	c	c	c	b	Yes	c	Yes	c	c	c	a	a	c	Yes	c	c	Yes	Yes	Yes	c	c	c	
c	c	c	Yes	a	Yes	c	Yes	c	c	c	Yes	a	Yes	Yes	c	c	Yes	Yes	Yes	c	c	c	
c	c	Yes	Yes	Yes	c	Yes	Yes	c	c	c	Yes	Yes	Yes	Yes	c	c	Yes	Yes	Yes	Yes	c	c	
c	c	c	c	c	Yes	c	Yes	c	c	c	Yes	a	c	Yes	c	c	Yes	Yes	Yes	c	c	c	
c	c	c	b	b	Yes	c	Yes	c	c	c	b	b	b	Yes	c	c	Yes	Yes	Yes	b	c	b	
a	c	c	Yes	a	Yes	c	Yes	c	c	c	Yes	b	Yes	Yes	c	c	Yes	Yes	Yes	c	c	c	
c	c	c	Yes	Yes	c	Yes	Yes	c	c	c	Yes	Yes	Yes	Yes	c	c	Yes	Yes	Yes	Yes	b	Yes	
c	Yes	c	Yes	Yes	c	Yes	Yes	c	c	Yes	Yes	Yes	Yes	Yes	c	c	Yes	Yes	Yes	Yes	Yes	Yes	
Yes	c	c	c	Yes	c	Yes	Yes	c	c	c	Yes	b	Yes	Yes	c	c	Yes	Yes	Yes	a	b	c	
Yes	c	c	c	Yes	c	Yes	Yes	c	c	c	Yes	b	Yes	Yes	c	c	Yes	Yes	Yes	Yes	b	c	
Yes	c	c	c	Yes	c	Yes	Yes	c	c	c	Yes	b	Yes	Yes	c	c	Yes	Yes	Yes	Yes	b	c	
a	c	c	Yes	a	Yes	b	Yes	c	c	c	Yes	b	c	Yes	c	c	Yes	Yes	Yes	c	c	c	
Yes	c	Yes	Yes	Yes	Yes	Yes	Yes	c	c	c	Yes	b	a	c	c	a	Yes	Yes	Yes	b	c	a	



DISTRICT CENSUS HANDBOOK-UKHRUL

Census of India 2011- Village Directory

Amenities and Land use ( As in 2009 )

Name of District:-Ukhrul

Location CodeNo:-279

Name of TD Block:-Chingai

Location CodeNo:-0031

Availability of miscellaneous facilities (If amenities available code - Yes is given, If not available within the village , the distance range code viz; a for < 5 Kms, b for 5-10 Kms and c for 10+ kms of nearest place where facility is available is given).										Availability of electricity (Yes/No)	Land Use						
											Nearest Town			Area under different types of land use ( in hectares rounded up to one decimal place)			
Cinema / Video Hall	Public Library	Public Reading Room	Newspaper Supply	Assembly Polling station	Birth & Death Registration Office	Power Supply for Domestic Use (ED)	Power Supply for Agricultural Use (EAG)	Power Supply for Commercial Use (EC)	Power Supply for All Uses (EA)	Name	Distance range code i.e. a for < 5 Kms, b for 5-10 Kms and c for 10+ kms .	Forests	Area under Non-agricultural Uses	Barren and Un-cultivable land	Permanent Pastures and Other Grazing Lands	Land Under Miscellaneous Tree Crops etc.	Culturable Waste Land
92	93	94	95	96	97	98	99	100	101	102	103	104	105	106	107	108	109
c	c	c	Yes	Yes	Yes	Yes	No	No	Yes	LAMLAI N.P.	c	0	0	0	0	0	0
c	c	c	c	Yes	c	Yes	No	No	Yes	LAMLAI N.P.	c	0	0	0	0	0	0
c	c	c	c	a	Yes	Yes	No	No	Yes	LAMLAI N.P.	c	0	0	0	0	0	0
c	c	c	c	Yes	c	Yes	No	No	Yes	LAMLAI N.P.	c	0	0	0	0	0	0
c	c	c	c	b	c	Yes	No	No	Yes	LAMLAI N.P.	c	0	0	0	0	0	0
c	c	c	c	b	c	Yes	No	No	Yes	LAMLAI N.P.	c	0	0	0	0	0	0
c	c	c	b	a	c	Yes	No	No	Yes	LAMLAI N.P.	c	0	0	0	0	0	0
c	c	c	c	Yes	c	Yes	No	No	Yes	LAMLAI N.P.	c	0	0	0	0	0	0
c	c	c	c	Yes	c	Yes	No	No	Yes	LAMLAI N.P.	c	0	0	0	0	0	0
c	c	c	c	b	c	Yes	No	No	Yes	LAMLAI N.P.	c	0	0	0	0	0	0
c	c	c	c	a	b	Yes	No	No	Yes	LAMLAI N.P.	c	0	0	0	0	0	0
c	b	b	c	Yes	b	Yes	No	No	Yes	LAMLAI NAGAR PANCHYAT	c	0	0	0	0	0	0
c	c	c	c	a	Yes	Yes	No	No	Yes	LAMLAI N.P.	c	0	0	0	0	0	0
c	c	c	c	a	a	Yes	No	No	Yes	LAMLAI N.P.	c	0	0	0	0	0	0
c	c	c	c	Yes	Yes	Yes	No	No	Yes	LAMLAI N.P.	c	0	0	0	0	0	0
c	c	c	c	Yes	a	Yes	No	No	Yes	LAMLAI N.P.	c	0	0	0	0	0	0
c	c	c	c	a	c	Yes	No	No	Yes	LAMLAI N.P.	c	0	0	0	0	0	0
c	c	c	a	a	Yes	Yes	No	No	Yes	LAMLAI N.P.	c	0	0	0	0	0	0

DISTRICT CENSUS HANDBOOK-UKHRUL

Census of India 2011- Village Directory

Amenities and Land use ( As in 2009 )

Name of District:-Ukhrul

Location CodeNo:-279

Name of TD Block:-Chingai

Location CodeNo:-0031

Land Use										Name of three most important commodities manufactured			Name of Village	Serial Number
Area under different types of land use ( in hectares rounded up to one decimal place)					Area irrigated by source (in hectare).					First	Second	Third		
Fallow lands other than current fallows	Current Fallows	Net Area Sown	Total Irrigated Land Area	Total Un-irrigated Land Area	Canals ( C )	Wells/Tube-wells(W/TW)	Tanks/Lakes(T/L)	Water Falls(WF)	Others(O)					
110	111	112	113	114	115	116	117	118	119	120	121	122	2	1
0	0	0	0	0	0	0	0	0	0				Jessami	1
0	0	0	0	0	0	0	0	0	0				Soraphung	2
0	0	0	0	0	0	0	0	0	0				Kharasom	3
0	0	0	0	0	0	0	0	0	0				Chingjaroi Khullen	4
0	0	0	0	0	0	0	0	0	0				Razai Khullen	5
0	0	0	0	0	0	0	0	0	0				Razai Khunou	6
0	0	0	0	0	0	0	0	0	0				Chinjaroi Khunou	7
0	0	0	0	0	0	0	0	0	0				Chingjaroi Christian	8
0	0	0	0	0	0	0	0	0	0				Namrei	9
0	0	0	0	0	0	0	0	0	0				Maremphung	10
0	0	0	0	0	0	0	0	0	0				Marem	11
0	0	0	0	0	0	0	0	0	0				Paoyei	12
0	0	0	0	0	0	0	0	0	0				Phungcham	13
0	0	0	0	0	0	0	0	0	0				Nungbi Khunou	14
0	0	0	0	0	0	0	0	0	0	0	Pottery		Nungbi Khullen	15
0	0	0	0	0	0	0	0	0	0				Kalhang	16
0	0	0	0	0	0	0	0	0	0				Kuirei	17
0	0	0	0	0	0	0	0	0	0				Awang Kasom	18

## DISTRICT CENSUS HANDBOOK-UKHRUL

1	2	3	4	5	6	7	8	9	10	11	12	13	14	15	16	17	18	19	20
19	Chingai	270380	0	1118	239	2	2	2	1	c	c	c	c	c	c	c	c	c	c
20	Kongai	270381	0	383	95	b		1	b	b	c	c	c	c	c	c	c	c	c
21	Wahong	270382	0	537	118	1	1	a	a	c	c	c	c	c	c	c	c	c	c
22	New Tusom	270383	0	1608	341	2	2	2	1	c	c	c	c	c	c	c	c	c	c
23	Tusom Christian	270384	0	642	134	1	1	a	a	c	c	c	c	c	c	c	c	c	c
24	Challow	270385	0	351	75	1	1	c	c	c	c	c	c	c	c	c	c	c	c
25	Poi	270386	0	1595	253	2	2	2	b	c	c	c	c	c	c	c	c	c	c
26	Huishu	270387	0	1018	201	1	1	b	b	c	c	c	c	c	c	c	c	c	c
27	K/ Phungrei	270388	0	478	96	1	2	b	c	c	c	c	c	c	c	c	c	c	c
<b>Block TO T A L :</b>			<b>0</b>	<b>31004</b>	<b>6102</b>	<b>31</b>	<b>38</b>	<b>14</b>	<b>4</b>	<b>0</b>	<b>0</b>	<b>0</b>	<b>0</b>	<b>0</b>	<b>0</b>	<b>0</b>	<b>0</b>	<b>0</b>	<b>0</b>

DISTRICT CENSUS HANDBOOK-UKHRUL

21	22	23	24	25	26	27	28	29	30	31	32	33	34	35	36	37	38	39	40	41	42	43	44	45	46
c	1	a	c	c	c	c	a	1	c	c	0	0	0	1	1	0	0	Yes	No	No	No	Yes	Yes	Yes	No
c	b	c	c	c	c	c	b	c	c	c	0	0	0	0	1	0	0	Yes	No	No	No	Yes	No	No	No
c	c	a	c	c	c	c	c	c	c	c	0	0	0	0	0	0	0	No	No	No	No	No	Yes	Yes	No
c	c	1	c	c	c	c	c	c	c	c	0	0	0	1	1	0	0	Yes	No	No	No	Yes	Yes	No	No
c	c	a	c	c	c	c	c	1	c	c	0	0	0	0	1	0	0	No	No	No	No	Yes	Yes	Yes	No
c	c	c	c	c	c	c	c	c	c	c	0	0	0	0	0	0	0	No	No	No	No	Yes	Yes	Yes	No
c	b	1	c	c	c	c	c	c	c	c	0	0	0	0	1	1	0	Yes	No	No	No	Yes	Yes	No	No
c	b	a	c	c	c	c	c	c	c	c	0	0	0	0	1	0	0	Yes	No	No	No	Yes	No	Yes	No
c	c	b	c	c	c	c	c	c	c	c	0	0	0	0	0	0	0	Yes	No	No	No	Yes	No	Yes	No
<b>0</b>	<b>1</b>	<b>7</b>	<b>0</b>	<b>0</b>	<b>0</b>	<b>0</b>	<b>0</b>	<b>2</b>	<b>0</b>	<b>0</b>	<b>0</b>	<b>0</b>	<b>1</b>	<b>4</b>	<b>18</b>	<b>6</b>	<b>0</b>	<b>16</b>	<b>0</b>	<b>0</b>	<b>0</b>	<b>23</b>	<b>11</b>	<b>19</b>	<b>0</b>

DISTRICT CENSUS HANDBOOK-UKHRUL

47	48	49	50	51	52	53	54	55	56	57	58	59	60	61	62	63	64	65	66	67	
No	No	No	No	c	Yes	c	795142	Yes	c	Yes	c	c	Yes	c	c	c	b			c	
No	No	No	No	c	Yes	c	795142	b	c	Yes	c	c	Yes	c	c	c	b			c	
No	No	No	No	c	a	c	795142	c	c	Yes	c	c	a	c	c	b	c			c	
No	No	No	No	c	Yes	c	795142	c	c	Yes	c	c	Yes	c	c	Yes	c			c	
No	No	No	No	c	a	c	795142	c	c	Yes	c	c	Yes	c	c	a	c			c	
No	No	No	No	c	b	c	795142	c	c	Yes	c	c	c	c	c	Yes	c			c	
No	No	No	No	c	Yes	c	795142	b	c	Yes	c	c	Yes	c	c	c	b			c	
No	No	No	No	c	b	c	795142	b	c	Yes	c	c	Yes	c	c	c	c			c	
No	No	No	No	c	c	c	795142	c	c	Yes	c	c	Yes	c	c	c	c			c	
<b>0</b>	<b>0</b>	<b>0</b>	<b>0</b>	<b>0</b>	<b>0</b>	<b>12</b>	<b>0</b>	<b>27</b>	<b>1</b>	<b>0</b>	<b>27</b>	<b>0</b>	<b>0</b>	<b>24</b>	<b>0</b>	<b>0</b>	<b>7</b>	<b>0</b>	<b>0</b>	<b>0</b>	<b>0</b>

DISTRICT CENSUS HANDBOOK-UKHRUL

68	69	70	71	72	73	74	75	76	77	78	79	80	81	82	83	84	85	86	87	88	89	90	91
Yes	c	c	Yes	Yes		Yes		Yes	c	c	c	Yes	Yes	Yes	c	c	Yes	Yes	Yes	Yes	Yes	b	Yes
a	c	c	c	a	Yes	b		Yes	c	c	c	Yes	b	b	Yes	c	b	Yes	Yes	Yes	b	c	b
c	c	c	c	a	Yes	c		Yes	c	c	c	Yes	b	a	Yes	c	c	Yes	Yes	Yes	a	c	b
c	c	c	c	Yes		c		Yes	c	c	c	Yes	Yes	Yes	Yes	c	c	Yes	Yes	Yes	Yes	c	Yes
c	c	c	c	c	Yes	c		Yes	c	c	c	Yes	a	a	Yes	c	c	Yes	Yes	Yes	a	c	a
b	c	c	c	b	Yes	c		Yes	c	c	c	b	c	c	Yes	c	c	Yes	Yes	Yes	c	c	c
b	c	c	Yes	b	Yes	b		Yes	c	c	c	Yes	Yes	Yes	Yes	c	b	Yes	Yes	Yes	Yes	b	b
b	c	c	Yes	a	Yes	b		Yes	c	c	c	Yes	b	Yes	Yes	c	b	Yes	Yes	Yes	a	c	b
c	c	c	Yes	a	Yes	c		Yes	c	c	c	Yes	c	b	Yes	c	c	Yes	Yes	Yes	c	c	c
<b>7</b>	<b>2</b>	<b>6</b>	<b>12</b>	<b>11</b>	<b>16</b>	<b>4</b>	<b>0</b>	<b>27</b>	<b>0</b>	<b>0</b>	<b>1</b>	<b>23</b>	<b>6</b>	<b>14</b>	<b>23</b>	<b>0</b>	<b>1</b>	<b>26</b>	<b>27</b>	<b>27</b>	<b>9</b>	<b>3</b>	<b>5</b>

DISTRICT CENSUS HANDBOOK-UKHRUL

92	93	94	95	96	97	98	99	100	101	102	103	104	105	106	107	108	109
c	c	c	Yes	Yes	Yes	Yes	No	No	Yes	LAMLAI N.P.	c	0	0	0	0	0	0
c	c	c	b	Yes	c	Yes	No	No	Yes	UKHRUL	c	0	0	0	0	0	0
c	c	c	c	a	a	Yes	No	No	Yes	LAMLAI N.P.	c	0	0	0	0	0	0
c	c	c	c	Yes	Yes	Yes	No	No	Yes	LAMLAI N.P.	c	0	0	0	0	0	0
c	c	c	c	Yes	a	Yes	No	No	Yes	LAMLAI N.P.	c	0	0	0	0	0	0
c	c	c	c	b	c	Yes	No	No	Yes	LAMLAI N.P.	c	0	0	0	0	0	0
c	c	c	b	Yes	Yes	Yes	No	No	Yes	LAMLAI N.P.	c	0	0	0	0	0	0
c	c	c	b	Yes	a	Yes	No	No	Yes	LAMLAI N.P.	c	0	0	0	0	0	0
c	c	c	c	Yes	b	Yes	No	No	Yes	LAMLAI N.P.	c	0	0	0	0	0	0
<b>0</b>	<b>0</b>	<b>0</b>	<b>2</b>	<b>15</b>	<b>8</b>	<b>27</b>	<b>0</b>	<b>0</b>	<b>27</b>		<b>0</b>	<b>0</b>	<b>0</b>	<b>0</b>	<b>0</b>	<b>0</b>	<b>0</b>



DISTRICT CENSUS HANDBOOK-UKHRUL

110	111	112	113	114	115	116	117	118	119	120	121	122	2	1
0	0	0	0	0	0	0	0	0	0				Chingai	19
0	0	0	0	0	0	0	0	0	0				Kongai	20
0	0	0	0	0	0	0	0	0	0				Wahong	21
0	0	0	0	0	0	0	0	0	0				New Tusom	22
0	0	0	0	0	0	0	0	0	0				Tusom Christian	23
0	0	0	0	0	0	0	0	0	0				Challow	24
0	0	0	0	0	0	0	0	0	0				Poi	25
0	0	0	0	0	0	0	0	0	0				Huishu	26
0	0	0	0	0	0	0	0	0	0				K/ Phungrei	27
<b>0</b>	<b>0</b>	<b>0</b>	<b>0</b>	<b>0</b>	<b>0</b>	<b>0</b>	<b>0</b>	<b>0</b>	<b>0</b>					



---

---

## **Map of Ukhrul T.D.Block**

---

---





Name of District : Ukhrul

Name of TD Block :Lungchong Meiphei

Name of the Sub-Division : Ukhrul Central (part)

Sl. No.	Name of Village	Permanent Location Code Number	
		2011 Census	2001 Census
1	2	3	4
0001	Champhung	00186800	00186800
0002	Huime	00186000	00186000
0003	Jalambung	00189300	00189300
0004	Kachai	00186100	00186100
0005	Khamanom	00188700	00188700
0006	Lamlai Chingphei	00189200	00189200
0007	Lamlang	00187600	00187600
0008	M.Kamsei	00188600	00188600
0009	Maichon	00186300	00186300
0010	Molnom	00188900	00188900
0011	<i>Moulsohoi</i>	<i>00188810</i>	
0012	Mullam	00189100	00189100
0013	Ngaimu	00187100	00187100
0014	Pashong	00188800	00188800
0015	Phadang	00187000	00187000
0016	Pharung	00187500	00187500
0017	Phungthar	00186200	00186200
0018	Sanakeithel	00187800	00187800
0019	Seikhor	00187400	00187400
0020	Shangkai	00189400	00189400
0021	Shongphel	00189000	00189000
0022	Sirarakhong	00187300	00187300
0023	Somdal	00186600	00186600
0024	Tanrui(leisan)	00186900	00186900
0025	Tolloi	00186400	00186400
0026	Tora	00186700	00186700
0027	Tuinem	00187200	00187200
0028	Tungou	00187700	00187700
0029	Yaolen	00189800	00189800

Name of District : Ukhrul

Name of TD Block :Ukhrul

Name of the Sub-Division : Ukhrul Central (part)

Sl. No.	Name of Village	Permanent Location Code Number	
		2011 Census	2001 Census
1	2	3	4
1	Changa	00190900	00190900
2	Chingshou(Zingsui)	00192400	00192400
3	Choithar	00191300	00191300
4	<i>Hatha</i>	<i>00190010</i>	
5	Huining(Halang)	00186500	00186500
6	Hundung	00191400	00191400
7	Khamasom	00192000	00192000
8	Khangkhui Khullen	00191100	00191100
9	Khangkhui Khunou	00191200	00191200
10	Lambui	00189900	00189900
11	Langdang	00191600	00191600
12	Leiyaram	00188000	00188000
13	Litan	00189600	00189600
14	Litan Sareikhong	00189700	00189700
15	Lonshak	00192500	00192500
16	Lunghar	00191900	00191900
17	Lungshang Chingkha	00190500	00190500
18	Lungshang Chingthak	00190600	00190600
19	Mangkot Chepu	00189500	00189500
20	Mapum	00192200	00192200
21	Mayophung	00188300	00188300
22	Muirei	00188100	00188100
23	New Cannon	00187900	00187900
24	Nungou	00191000	00191000
25	Nungshong Khullen	00190700	00190700
26	Nungshong Khunou	00190800	00190800
27	Pushing	00192300	00192300
28	Shangshak Khullen	00190200	00190200
29	Shangshak Khunou	00190300	00190300
30	Shangzing	00190400	00190400
31	Shiroy Chingkha	00191700	00191700
32	Shiroy Chingthak	00191800	00191800
33	Shokvao	00188500	00188500
34	Sihai	00192100	00192100
35	<i>Sihai Khunou</i>	<i>00192110</i>	
36	T.Chanhong	00190100	00190100
37	T.M.Kasom	00188400	00188400
38	Tushen(Tushar)	00190000	00190000
39	Wunghon	00188200	00188200



DISTRICT CENSUS HANDBOOK-UKHRUL

Census of India 2011- Village Directory

Amenities and Land use ( As in 2009 )

Name of District:-Ukhrul

Location CodeNo:-279

Name of TD Block:-Ukhrul

Location CodeNo:-0032

Sr.No.	Name village	Location code no.	Total area of the village (in hectares rounded up to one decimal place)	Total population ( 2011 census )	Number of households (2011 census)	Number of educational amenities available. (If not available within the village , the distance range code viz; a for < 5 Kms, b for 5-10 Kms and c for 10+ kms of nearest place where facility is available is given).													
						Pre-Primary school (PP)	Primary school (P)	Middle school (M)	Secondary School (S)	Senior Secondary school (SS)	Degree college of arts science & commerce (ASC)	Engineering college(EC)	Medical college (MC)	Management institute (MI)	Polytechnic (Pt)	Vocational training school /ITI	Non-formal training centre (NFTC)	Special school for disabled (SSD)	Others (specify)
1	2	3	4	5	6	7	8	9	10	11	12	13	14	15	16	17	18	19	20
28	Huining (Halang)	270394	0	2878	688	3	3	1	c	c	c	c	c	c	c	c	c	c	c
29	New Cannon	270408	0	1030	220	2	2	1	1	c	c	c	c	c	c	c	c	c	c
30	Leiyaram	270409	0	205	44	a	a	a	a	c	c	c	c	c	c	c	c	c	c
31	Muirei	270410	0	324	65	a	a	a	a	c	c	c	c	c	c	c	c	c	c
32	Wunghon	270411	0	504	104	1	1	a	a	c	c	c	c	c	c	c	c	c	c
33	Mayophung	270412	0	435	108	a	a	a	a	c	c	c	c	c	c	c	c	c	c
34	T.M.Kasom	270413	0	570	103	1	1	b	c	c	c	c	c	c	c	c	c	c	c
35	Shokvao	270414	0	698	146	2	2	1	b	c	c	c	c	c	c	c	c	c	c
36	Shangkai	270424	0	284	64	1	1	a	a	c	c	c	c	c	c	c	c	c	c
37	Mangkot Chepu	270425	0	676	132	a	a	a	a	c	c	c	c	c	c	c	c	c	c
38	Litan	270426	0	127	27	2	2	2	1	c	c	c	c	c	c	c	c	c	c
39	Litan Sareikhong	270427	0	1000	158	1	1	a	a	c	c	c	c	c	c	c	c	c	c
40	Lambui	270429	0	1940	322	1	2	1	2	c	c	c	c	c	c	c	c	c	c
41	Tushen (Tushar)	270430	0	2098	345	5	5	2	1	c	c	c	c	c	c	c	c	c	c
42	T.Chanhong	270431	0	784	165	a	a	a	a	c	c	c	c	c	c	c	c	c	c
43	Hatha	270432	0	154	30	a	a	a	b	c	c	c	c	c	c	c	c	c	c
44	Shangshak Khullen	270433	0	2441	281	2	2	2	1	c	c	c	c	c	c	c	c	c	c
45	Shangshak Khunou	270434	0	1025	174	2	2	1	a	c	c	c	c	c	c	c	c	c	c

DISTRICT CENSUS HANDBOOK-UKHRUL

Census of India 2011- Village Directory

Amenities and Land use ( As in 2009 )

Name of District:-Ukhrul

Location CodeNo:-279

Name of TD Block:-Ukhrul

Location CodeNo:-0032

Number of Medical Amenities available. (If not available within the village , the distance range code viz; a for < 5 Kms, b for 5-10 Kms and c for 10+ kms of nearest place where facility is available is given).													Number of Non-Government Medical Amenities available.					Availability of drinking water - Yes / No							
21	22	23	24	25	26	27	28	29	30	31	32	33	34	35	36	37	38	39	40	41	42	43	44	45	46
c	c	c	c	c	c	c	c	c	c	c	0	1	0	0	0	0	0	No	No	No	No	Yes	No	Yes	No
c	c	c	c	c	c	c	c	c	c	c	0	0	0	0	1	1	0	No	No	No	No	Yes	No	Yes	No
c	c	c	c	c	c	c	c	c	c	c	0	0	0	0	0	0	0	No	No	No	No	No	No	Yes	No
c	c	b	c	c	c	c	c	c	c	c	0	0	0	0	0	5	0	No	No	No	No	No	No	Yes	No
c	c	b	c	c	c	c	c	c	c	c	0	0	0	0	0	0	0	No	No	No	No	Yes	Yes	No	No
c	c	c	c	c	c	c	c	c	c	c	0	0	0	0	0	0	0	No	No	No	No	Yes	No	Yes	No
c	c	b	c	c	c	c	c	c	c	c	0	0	0	0	1	1	0	No	No	No	No	Yes	No	Yes	No
c	b	c	c	c	c	c	c	c	c	c	0	0	0	0	1	0	0	No	No	No	No	Yes	No	Yes	No
c	c	a	c	c	c	c	c	c	c	c	0	0	0	0	0	0	0	No	No	No	No	Yes	Yes	No	No
c	c	1	c	c	c	c	c	c	c	c	0	0	0	0	1	0	0	No	No	No	No	Yes	Yes	Yes	No
c	c	a	c	c	c	c	c	c	c	c	0	0	0	0	0	0	0	No	No	No	No	No	Yes	Yes	No
c	c	b	c	c	c	c	c	c	c	c	0	1	0	1	1	1	0	No	No	No	No	Yes	Yes	Yes	No
c	1	c	c	c	c	b	c	c	c	c	0	0	0	2	3	2	0	No	No	No	No	Yes	No	Yes	No
c	a	b	c	c	c	c	c	c	c	c	0	0	0	0	0	0	0	No	No	No	No	Yes	No	Yes	No
c	b	a	c	c	c	c	c	c	c	c	0	0	0	0	0	0	0	No	No	No	No	Yes	No	Yes	No
c	b	c	c	c	c	c	c	c	c	c	0	0	0	0	0	0	0	No	No	No	No	Yes	No	Yes	No
c	c	a	c	c	c	c	1	1	c	c	0	1	0	1	2	2	0	No	No	No	No	Yes	No	Yes	No
c	c	1	c	c	c	c	a	c	c	c	0	0	0	0	1	1	0	No	No	No	No	Yes	Yes	Yes	No

DISTRICT CENSUS HANDBOOK-UKHRUL

Census of India 2011- Village Directory

Amenities and Land use ( As in 2009 )

Name of District:-Ukhrul

Location CodeNo:-279

Name of TD Block:-Ukhrul

Location CodeNo:-0032

Availability of toilet & others Yes / No				Communication and transport facilities (If amenities available code -Yes is given except for Village Pin Code ,If not available within the village , the distance range code viz; a for < 5 Kms, b for 5-10 Kms and c for 10+ kms of nearest place where facility is available is given).																
47	48	49	50	51	52	53	54	55	56	57	58	59	60	61	62	63	64	65	66	67
Community toilet including bath.	Community toilet excluding bath.	Rural sanitary mart or sanitary hardware outlet available near the village.	Community bio-gas or recycle of waste for productive use.	Post office(PO)	Sub post office (SPO)	Post & Telegraph office (P&TO)	Village Pin Code	Telephones (Land lines)	Public call office (PCO)	Mobile phone coverage	Internet cafes/ Common service centre (CSC)	Private courier facility	Bus service (Public & Private)	Railway stations	Auto/Modified Autos	Taxis and Vans	Tractors	Cycle-pulled rickshaws(Manual & Machine driven)	Carts driven by animals	Sea /River ferry service
No	No	No	No	c	Yes	c	795142	c	c	Yes	c	c	c	c	c	Yes	c			c
No	No	No	No	c	c	c	795142	c	c	Yes	c	c	c	c	c	Yes	c			c
No	No	No	No	c	c	c	795142	c	c	Yes	c	c	Yes	c	c	Yes	c			c
No	No	No	No	c	c	c	795142	c	c	Yes	c	c	a	c	c	Yes	c			c
No	No	No	No	c	c	c	795142	c	c	Yes	c	c	Yes	c	c	Yes	c			c
No	No	No	No	c	c	c	795142	c	c	Yes	c	c	Yes	c	c	a	c			c
No	No	No	No	c	c	c	795142	c	c	Yes	c	c	Yes	c	c	b	c			c
No	No	No	No	c	c	c	795142	c	c	Yes	c	c	a	c	c	Yes	c			c
No	No	No	No	c	c	c	795142	c	c	Yes	c	c	Yes	c	c	b	c			c
No	No	No	No	c	c	c	795142	c	c	Yes	c	c	Yes	c	c	Yes	c			c
No	No	No	No	c	a	c	795142	c	c	Yes	c	c	Yes	c	c	Yes	c			c
No	No	No	No	c	Yes	c	795142	c	c	Yes	c	c	a	c	c	Yes	c			c
No	No	No	No	c	a	c	795142	c	c	Yes	c	c	c	c	c	Yes	c			c
No	No	No	No	c	b	c	795142	c	c	a	c	c	a	c	c	Yes	c			c
No	No	No	No	c	c	c	795142	c	c	Yes	c	c	Yes	c	c	Yes	c			c
No	No	No	No	c	c	c	795142	c	c	Yes	c	c	a	c	c	Yes	c			c

DISTRICT CENSUS HANDBOOK-UKHRUL

Census of India 2011- Village Directory

Amenities and Land use ( As in 2009 )

Name of District:-Ukhrul

Location CodeNo:-279

Name of TD Block:-Ukhrul

Location CodeNo:-0032

Village connected to highways,village roads, banks & credit societies (If amenities available code -Yes is given, If not available within the village , the distance range code viz; a for < 5 Kms, b for 5-10 Kms and c for 10+ kms of nearest place where facility is available is given).		Availability of miscellaneous facilities (If amenities available code -Yes is given, If not available within the village , the distance range code viz; a for < 5 Kms, b for 5-10 Kms and c for 10+ kms of nearest place where facility is available is given).																					
68	69	70	71	72	73	74	75	76	77	78	79	80	81	82	83	84	85	86	87	88	89	90	91
Connected to national highway(NH)	Connected to state highway(SH)	Connected to major district road (MDR)	Connected to others district road	Pucca roads	Kutchcha roads	Water bounded macadam(WBM) roads	Navigable waterway (river/canal)(NW)	Footpaths (FP)	Commercial & Co-operative Banks	ATM	Agricultural Credit Societies	Self-Help Group (SHG)	Public distribution system (PDS) shop	Mandis / Regular market	Weekly Haat	Agricultural marketing society	Integrated Child Development Scheme (Nutritional Centres)	Anganwadi Centre (Nutritional Centres)	Others (Nutritional Centres)	ASHA (Accredited Social Health Activist)	Community centre with/without TV	Sports Field,	Sports Club / Recreation Centre
c	c	a	c	Yes	c		Yes	c	c	c	Yes	b	Yes	Yes	c	c	Yes	Yes	Yes	Yes	Yes	Yes	Yes
a	c	Yes	Yes	a	Yes	c	Yes	c	c	c	Yes	c	Yes	Yes	c	c	Yes	Yes	Yes	Yes	Yes	Yes	Yes
Yes	c	a	Yes	Yes	a	c	Yes	c	c	c	a	b	a	Yes	c	c	a	Yes	a	a	a	a	a
Yes	c	a	Yes	Yes	c		Yes	c	c	c	a	b	b	Yes	c	c	Yes	Yes	b	b	a	a	a
Yes	c	Yes	b	Yes	c		Yes	c	c	c	Yes	b	b	Yes	c	c	Yes	Yes	Yes	b	b	a	a
Yes	c	Yes	Yes	Yes	c		Yes	c	c	c	Yes	c	c	Yes	c	c	Yes	Yes	Yes	b	b	b	b
Yes	c	b	c	Yes	c		Yes	c	c	c	Yes	c	c	Yes	c	c	Yes	Yes	Yes	a	b	b	b
Yes	c	b	c	Yes	c		Yes	c	c	c	Yes	b	c	Yes	c	c	Yes	Yes	Yes	b	b	b	b
Yes	c	a	c	Yes	a	c	Yes	c	c	c	a	b	c	Yes	c	c	Yes	Yes	a	b	c	b	b
Yes	c	a	c	Yes	c		Yes	c	c	c	Yes	b	c	Yes	c	c	Yes	Yes	Yes	a	c	c	c
Yes	c	Yes	c	Yes	a	c	Yes	c	c	c	Yes	b	c	Yes	c	c	a	Yes	a	a	b	c	c
Yes	c	Yes	c	Yes	c		Yes	c	c	c	Yes	b	c	Yes	c	c	Yes	Yes	Yes	Yes	b	c	c
Yes	a	Yes	c	Yes	c		Yes	c	c	c	Yes	b	Yes	Yes	c	c	Yes	Yes	Yes	Yes	Yes	Yes	Yes
b	b	Yes	c	b	Yes	c	Yes	c	c	c	Yes	b	Yes	Yes	c	c	Yes	Yes	Yes	Yes	Yes	Yes	Yes
b	c	a	c	b	Yes	c	Yes	c	c	c	Yes	b	c	Yes	c	c	Yes	Yes	Yes	a	a	b	b
Yes	b	a	c	Yes	c		Yes	c	c	c	a	b	b	Yes	c	c	a	Yes	a	b	b	b	b
b	Yes	b	c	Yes	c		Yes	c	c	c	Yes	a	Yes	Yes	c	c	Yes	Yes	Yes	Yes	Yes	Yes	Yes
b	a	c	c	a	Yes	c	Yes	c	c	c	Yes	c	a	Yes	c	c	Yes	Yes	Yes	Yes	Yes	Yes	Yes

DISTRICT CENSUS HANDBOOK-UKHRUL

Census of India 2011- Village Directory

Amenities and Land use ( As in 2009 )

Name of District:-Ukhrul

Location CodeNo:-279

Name of TD Block:-Ukhrul

Location CodeNo:-0032

Availability of miscellaneous facilities (If amenities available code - Yes is given, If not available within the village , the distance range code viz; a for < 5 Kms, b for 5-10 Kms and c for 10+ kms of nearest place where facility is available is given).										Availability of electricity (Yes/No)	Land Use							
											Nearest Town				Area under different types of land use ( in hectares rounded up to one decimal place)			
Cinema / Video Hall	Public Library	Public Reading Room	Newspaper Supply	Assembly Polling station	Birth & Death Registration Office	Power Supply for Domestic Use (ED)	Power Supply for Agricultural Use (EAG)	Power Supply for Commercial Use (EC)	Power Supply for All Uses (EA)	Name	Distance range code i.e. a for < 5 Kms, b for 5-10 Kms and c for 10+ kms .	Forests	Area under Non-agricultural Uses	Barren and Un-cultivable land	Permanent Pastures and Other Grazing Lands	Land Under Miscellaneous Tree Crops etc.	Culturable Waste Land	
92	93	94	95	96	97	98	99	100	101	102	103	104	105	106	107	108	109	
c	c	c	c	Yes	c	Yes	No	No	Yes	LAMLAI NP	c	0	0	0	0	0	0	
c	c	c	c	Yes	c	Yes	No	No	Yes	LAMLAI NP	c	0	0	0	0	0	0	
c	c	c	c	a	c	Yes	No	No	Yes	LAMLAI NP	c	0	0	0	0	0	0	
c	c	c	c	a	b	Yes	No	No	Yes	LAMLAI NP	c	0	0	0	0	0	0	
c	c	c	c	Yes	b	Yes	No	No	Yes	LAMLAI NP	c	0	0	0	0	0	0	
c	c	c	c	a	c	Yes	No	No	Yes	LAMLAI NP	c	0	0	0	0	0	0	
c	c	c	c	Yes	b	Yes	No	No	Yes	LAMLAI NP	c	0	0	0	0	0	0	
c	c	c	c	Yes	c	Yes	No	No	Yes	LAMLAI NP	c	0	0	0	0	0	0	
c	c	c	c	a	a	Yes	No	No	Yes			0	0	0	0	0	0	
c	c	c	c	Yes	Yes	Yes	No	No	Yes			0	0	0	0	0	0	
c	c	c	c	a	a	Yes	No	No	Yes			0	0	0	0	0	0	
c	c	c	c	Yes	b	Yes	No	No	Yes			0	0	0	0	0	0	
c	c	c	c	Yes	c	Yes	No	No	Yes			0	0	0	0	0	0	
c	c	c	c	Yes	b	Yes	No	No	Yes			0	0	0	0	0	0	
c	c	c	c	Yes	a	Yes	No	No	Yes			0	0	0	0	0	0	
c	c	c	c	a	c	Yes	No	No	Yes			0	0	0	0	0	0	
c	c	c	c	Yes	a	Yes	No	No	Yes			0	0	0	0	0	0	
c	c	c	c	Yes	Yes	Yes	No	No	Yes			0	0	0	0	0	0	

DISTRICT CENSUS HANDBOOK-UKHRUL

Census of India 2011- Village Directory

Amenities and Land use ( As in 2009 )

Name of District:-Ukhrul

Location CodeNo:-279

Name of TD Block:-Ukhrul

Location CodeNo:-0032

Land Use										Name of three most important commodities manufactured			Name of Village	Serial Number
Area under different types of land use ( in hectares rounded up to one decimal place)					Area irrigated by source (in hectare).					First	Second	Third		
Fallow lands other than current fallows	Current Fallows	Net Area Sown	Total Irrigated Land Area	Total Un-irrigated Land Area	Canals ( C )	Wells/Tube-wells(W/TW)	Tanks/Lakes(T/L)	Water Falls(WF)	Others(O)				120	121
0	0	0	0	0	0	0	0	0	0				Huining (Halang)	28
0	0	0	0	0	0	0	0	0	0				New Cannon	29
0	0	0	0	0	0	0	0	0	0				Leiyaram	30
0	0	0	0	0	0	0	0	0	0				Muirei	31
0	0	0	0	0	0	0	0	0	0				Wunghon	32
0	0	0	0	0	0	0	0	0	0				Mayophung	33
0	0	0	0	0	0	0	0	0	0				T.M.Kasom	34
0	0	0	0	0	0	0	0	0	0				Shokvao	35
0	0	0	0	0	0	0	0	0	0				Shangkai	36
0	0	0	0	0	0	0	0	0	0				Mangkot Chepu	37
0	0	0	0	0	0	0	0	0	0				Litan	38
0	0	0	0	0	0	0	0	0	0				Litan Sareikhong	39
0	0	0	0	0	0	0	0	0	0				Lambui	40
0	0	0	0	0	0	0	0	0	0				Tushen (Tushar)	41
0	0	0	0	0	0	0	0	0	0				T.Chanhong	42
0	0	0	0	0	0	0	0	0	0				Hatha	43
0	0	0	0	0	0	0	0	0	0				Shangshak Khullen	44
0	0	0	0	0	0	0	0	0	0				Shangshak Khunou	45

DISTRICT CENSUS HANDBOOK-UKHRUL

1	2	3	4	5	6	7	8	9	10	11	12	13	14	15	16	17	18	19	20
46	Shangzing	270435	0	562	111	1	1 a	a	c	c	c	c	c	c	c	c	c	c	c
47	Lungshang Chingkha	270436	0	324	55	a	a	a	a	c	c	c	c	c	c	c	c	c	c
48	Lungshang Chingthak	270437	0	210	38	a	a	a	a	c	c	c	c	c	c	c	c	c	c
49	Nungshong Khullen	270438	0	488	93	1	1 b	b	c	c	c	c	c	c	c	c	c	c	c
50	Nungshong Khunou	270439	0	260	57	1	1 c	c	c	c	c	c	c	c	c	c	c	c	c
51	Changa	270440	0	293	61	a	a	b	b	c	c	c	c	c	c	c	c	c	c
52	Nungou	270441	0	648	138	1	1 b	b	c	c	c	c	c	c	c	c	c	c	c
53	Khangkhui Khullen	270442	0	642	133	1	1 c	c	c	c	c	c	c	c	c	c	c	c	c
54	Khangkhui Khunou	270443	0	841	159	1	1 c	c	c	c	c	c	c	c	c	c	c	c	c
55	Choithar	270444	0	1392	258	2	2	2 b	b	b	c	c	c	c	c	b	c	c	c
56	Hundung	270445	0	10785	2036	6	6	2	2	1 b	c	c	c	c	c	b	c	c	c
57	Langdang	270446	0	1135	207	3	3 c	c	c	c	c	c	c	c	c	c	c	c	c
58	Shiroy Chingkha	270447	0	793	184	1	1	1 c	c	c	c	c	c	c	c	c	c	c	c
59	Shiroy Chingthak	270448	0	472	100	1	1	1 c	c	c	c	c	c	c	c	c	c	c	c
60	Lunghar	270449	0	1917	435	2	2	1 c	c	c	c	c	c	c	c	c	c	c	c
61	Khamasom	270450	0	1996	388	2	2	1	1 c	c	c	c	c	c	c	c	c	c	c
62	Sihai	270451	0	867	188	1	1 b	c	c	c	c	c	c	c	c	c	c	c	c
63	Sihai Khunou	270452	0	372	80	1	1 a	c	c	c	c	c	c	c	c	c	c	c	c
64	Mapum	270453	0	1117	251	1	1	1 c	c	c	c	c	c	c	c	c	c	c	c
65	Pushing	270454	0	904	151	1	1	1 c	c	c	c	c	c	c	c	c	c	c	c
66	Chingshou(Zingsui)	270455	0	602	94	1	1	1 c	c	c	c	c	c	c	c	c	c	c	c
67	Lonshak	270456	0	251	49	a	a	a	c	c	c	c	c	c	c	c	c	c	c
<b>Block TO TAL :</b>			<b>0</b>	<b>44044</b>	<b>8442</b>	<b>51</b>	<b>52</b>	<b>22</b>	<b>9</b>	<b>1</b>	<b>0</b>	<b>0</b>	<b>0</b>	<b>0</b>	<b>0</b>	<b>0</b>	<b>0</b>	<b>0</b>	<b>0</b>



DISTRICT CENSUS HANDBOOK-UKHRUL

21	22	23	24	25	26	27	28	29	30	31	32	33	34	35	36	37	38	39	40	41	42	43	44	45	46
c	c	b	c	c	c	c	b	c	c	c	0	0	0	0	0	0	0	No	No	No	No	Yes	Yes	No	No
c	c	c	c	c	c	c	b	c	c	c	0	0	0	0	0	0	0	No	No	No	No	Yes	Yes	Yes	No
c	c	c	c	c	c	c	b	c	c	c	0	0	0	0	0	0	0	No	No	No	No	Yes	No	Yes	No
c	b	c	c	c	c	c	c	c	c	c	0	0	0	0	1	0	0	No	No	No	No	Yes	Yes	Yes	No
c	b	c	c	c	c	c	c	c	c	c	0	0	0	0	0	0	0	No	No	No	No	No	Yes	No	No
c	c	c	c	c	c	c	c	c	c	c	0	0	0	0	0	0	0	No	No	No	No	Yes	No	Yes	No
c	c	c	c	c	c	c	c	c	c	c	0	0	0	0	1	0	0	No	No	No	No	Yes	Yes	Yes	No
c	1	b	c	c	c	c	c	c	c	c	0	0	0	0	0	1	0	No	No	No	No	Yes	Yes	Yes	No
c	a	a	c	c	c	c	c	c	c	c	0	0	0	0	1	0	0	No	No	No	No	Yes	Yes	Yes	No
c	a	b	b	b	b	c	c	b	c	b	0	0	0	0	1	0	0	No	No	No	No	Yes	Yes	No	No
c	c	c	b	b	b	c	c	b	c	b	0	4	2	1	4	7	0	No	No	No	No	Yes	Yes	Yes	No
c	b	a	c	c	c	c	c	c	c	c	0	0	0	0	0	0	0	No	No	No	No	No	Yes	Yes	No
c	b	1	c	c	c	c	c	c	c	c	0	0	0	0	0	0	0	No	No	No	No	Yes	Yes	No	No
c	b	a	c	c	c	c	c	c	c	c	0	0	0	0	0	0	0	No	No	No	No	Yes	No	Yes	No
c	c	b	c	c	c	c	c	c	c	c	0	0	0	0	0	0	0	No	No	No	No	Yes	No	Yes	No
c	c	c	c	c	c	c	1	c	c	c	0	0	0	0	1	1	0	No	No	No	No	Yes	Yes	Yes	No
c	c	c	c	c	c	c	b	c	c	c	0	0	0	0	0	0	0	No	No	No	No	Yes	No	Yes	No
c	c	c	c	c	c	c	a	c	c	c	0	0	0	0	0	0	0	No	No	No	No	Yes	Yes	No	No
c	c	1	c	c	c	c	c	c	c	c	0	0	0	0	1	1	0	No	No	No	No	No	No	Yes	No
c	c	b	c	c	c	c	c	c	c	c	0	0	0	0	0	0	0	No	No	No	No	Yes	No	Yes	No
c	c	b	c	c	c	c	c	c	c	c	0	0	0	0	0	0	0	No	No	No	No	Yes	Yes	No	No
c	c	c	c	c	c	c	c	c	c	c	0	0	0	0	1	0	0	No	No	No	No	No	No	Yes	No
<b>0</b>	<b>2</b>	<b>4</b>	<b>0</b>	<b>0</b>	<b>0</b>	<b>0</b>	<b>2</b>	<b>1</b>	<b>0</b>	<b>0</b>	<b>0</b>	<b>7</b>	<b>2</b>	<b>5</b>	<b>22</b>	<b>23</b>	<b>0</b>	<b>0</b>	<b>0</b>	<b>0</b>	<b>0</b>	<b>33</b>	<b>20</b>	<b>32</b>	<b>0</b>

DISTRICT CENSUS HANDBOOK-UKHRUL

47	48	49	50	51	52	53	54	55	56	57	58	59	60	61	62	63	64	65	66	67
No	No	No	No	c	c	c	795142	c	c	Yes	c	c	Yes	c	c	Yes	c			c
No	No	No	No	c	c	c	795142	c	c	Yes	c	c	Yes	c	c	a	c			c
No	No	No	No	c	c	c	795142	c	c	Yes	c	c	Yes	c	c	b	c			c
No	No	No	No	c	c	c	795142	c	c	Yes	c	c	b	c	c	Yes	c			c
No	No	No	No	c	c	c	795142	c	c	Yes	c	c	b	c	c	Yes	c			c
No	No	No	No	c	c	c	795142	c	c	Yes	c	c	b	c	c	Yes	c			c
No	No	No	No	c	b	c	795142	c	c	Yes	c	c	c	c	c	Yes	c			c
No	No	No	No	c	a	c	795142	c	c	Yes	c	c	c	c	c	Yes	c			c
No	No	No	No	b	b	c	795142	b	b	Yes	c	c	b	c	c	Yes	c			c
No	No	No	No	b	Yes	c	795142	b	b	Yes	c	c	Yes	c	c	Yes	c			c
No	No	No	No	c	a	c	795142	c	c	Yes	c	c	c	c	c	Yes	c			c
No	No	No	No	c	Yes	c	795142	c	c	Yes	c	c	c	c	c	Yes	c			c
No	No	No	No	c	Yes	c	795142	c	c	Yes	c	c	c	c	c	Yes	c			c
No	No	No	No	c	c	c	795142	c	c	Yes	c	c	Yes	c	c	Yes	c			c
No	No	No	No	c	Yes	c	795142	c	c	Yes	c	c	c	c	c	Yes	c			c
No	No	No	No	c	a	c	795142	c	c	b	c	c	c	c	c	Yes	c			c
No	No	No	No	c	Yes	c	795142	c	c	Yes	c	c	c	c	c	Yes	c			c
No	No	No	No	c	Yes	c	795142	c	c	Yes	c	c	c	c	c	Yes	c			c
No	No	No	No	c	c	c	795142	c	c	b	c	c	c	c	c	Yes	c			c
No	No	No	No	c	c	c	795142	c	c	c	c	c	c	c	c	c	c			c
<b>0</b>	<b>0</b>	<b>0</b>	<b>0</b>	<b>0</b>	<b>0</b>	<b>8</b>	<b>0</b>	<b>40</b>	<b>0</b>	<b>0</b>	<b>36</b>	<b>0</b>	<b>0</b>	<b>14</b>	<b>0</b>	<b>0</b>	<b>34</b>	<b>0</b>	<b>0</b>	<b>0</b>

DISTRICT CENSUS HANDBOOK-UKHRUL

68	69	70	71	72	73	74	75	76	77	78	79	80	81	82	83	84	85	86	87	88	89	90	91
b	Yes	a	c	Yes		c		Yes	c	c	c	Yes	c	b	Yes	c	c	Yes	Yes	Yes	a	c	b
c	Yes	a	c	Yes		c		Yes	c	c	c	a	b	b	Yes	c	c	a	Yes	Yes	b	c	c
c	Yes	Yes	c	Yes	a	c		Yes	c	c	c	a	b	c	Yes	c	c	a	Yes	a	b	b	c
c	b	a	c	b	Yes	c		Yes	c	c	c	Yes	b	b	Yes	c	c	Yes	Yes	Yes	b	b	c
c	b	Yes	c	b	Yes	c		Yes	c	c	c	a	b	b	Yes	c	c	a	Yes	a	b	b	c
c	b	Yes	c	b	Yes	c		Yes	c	c	c	a	b	c	Yes	c	c	a	Yes	a	c	c	c
c	b	Yes	c	b	Yes	c		Yes	c	c	c	Yes	b	c	Yes	c	c	Yes	Yes	Yes	c	c	c
b	c	Yes	a	c	Yes	b		Yes	c	c	c	Yes	c	b	Yes	c	c	Yes	Yes	Yes	a	b	b
c	c	Yes	Yes	c	Yes	c		Yes	c	c	c	Yes	c	b	Yes	c	c	Yes	Yes	Yes	a	c	b
b	c	Yes	b	b	Yes	b		Yes	b	c	c	Yes	b	Yes	Yes	b	b	Yes	Yes	Yes	Yes	Yes	Yes
Yes	b	b	c	Yes		Yes		Yes	b	c	c	Yes	b	Yes	c	b	b	Yes	Yes	Yes	Yes	Yes	Yes
b	c	Yes	Yes	c	Yes	b		Yes	c	c	c	Yes	c	Yes	Yes	c	c	Yes	Yes	Yes	Yes	c	b
c	c	Yes	c	c	Yes	c		Yes	c	c	c	Yes	c	b	Yes	c	c	Yes	Yes	Yes	a	c	c
c	c	Yes	c	c	Yes	b		Yes	c	c	c	a	c	b	Yes	c	c	Yes	Yes	Yes	a	c	c
b	b	Yes	c	b	Yes	c		Yes	c	c	c	Yes	b	Yes	Yes	c	c	Yes	Yes	Yes	Yes	Yes	Yes
c	c	a	c	c	Yes	Yes		Yes	c	c	c	Yes	b	Yes	c	c	c	Yes	Yes	Yes	Yes	Yes	Yes
c	c	Yes	c	c	Yes	b		Yes	c	c	c	Yes	c	b	Yes	c	c	Yes	Yes	Yes	b	b	c
c	c	Yes	c	c	Yes	b		Yes	c	c	c	a	c	b	Yes	c	c	Yes	Yes	Yes	a	c	c
c	c	b	c	c	Yes	Yes		Yes	c	c	c	Yes	c	c	c	c	c	Yes	Yes	Yes	Yes	c	c
c	b	Yes	c	b	Yes	b		Yes	c	c	c	Yes	c	c	Yes	c	c	Yes	Yes	Yes	Yes	c	c
c	c	b	c	c	Yes	c		Yes	c	c	c	Yes	c	c	Yes	c	c	Yes	Yes	Yes	b	c	c
c	c	Yes	c	c	Yes	c		Yes	c	c	c	b	c	c	Yes	c	c	b	Yes	b	b	c	c
<b>13</b>	<b>4</b>	<b>22</b>	<b>6</b>	<b>18</b>	<b>22</b>	<b>3</b>	<b>0</b>	<b>40</b>	<b>0</b>	<b>0</b>	<b>0</b>	<b>29</b>	<b>0</b>	<b>10</b>	<b>37</b>	<b>0</b>	<b>0</b>	<b>32</b>	<b>40</b>	<b>31</b>	<b>14</b>	<b>10</b>	<b>10</b>

DISTRICT CENSUS HANDBOOK-UKHRUL

92	93	94	95	96	97	98	99	100	101	102	103	104	105	106	107	108	109
c	c	c	c	Yes	b	Yes	No	No	Yes				0	0	0	0	0
c	c	c	c	a	c	Yes	No	No	Yes				0	0	0	0	0
c	c	c	c	a	c	Yes	No	No	Yes				0	0	0	0	0
c	c	c	c	Yes	c	Yes	No	No	Yes				0	0	0	0	0
c	c	c	c	a	c	Yes	No	No	Yes	LAMLAI NP	c		0	0	0	0	0
c	c	c	c	b	c	Yes	No	No	Yes	LAMLAI NP	c		0	0	0	0	0
c	c	c	c	Yes	c	Yes	No	No	Yes	LAMLAI NP	c		0	0	0	0	0
c	c	c	c	Yes	b	Yes	No	No	Yes	LAMLAI NP	c		0	0	0	0	0
c	c	c	c	Yes	a	Yes	No	No	Yes	LAMLAI NP	c		0	0	0	0	0
b	b	b	b	Yes	b	Yes	No	No	Yes				0	0	0	0	0
b	b	b	b	Yes	c	Yes	No	No	Yes				0	0	0	0	0
c	c	c	c	Yes	a	Yes	No	No	Yes				0	0	0	0	0
c	c	c	c	Yes	Yes	Yes	No	No	Yes				0	0	0	0	0
c	c	c	c	Yes	a	Yes	No	No	Yes				0	0	0	0	0
c	c	c	c	Yes	b	Yes	No	No	Yes	LAMLAI NP	c		0	0	0	0	0
c	c	c	c	Yes	c	Yes	No	No	Yes	LAMLAI NP	c		0	0	0	0	0
c	c	c	c	Yes	c	Yes	No	No	Yes	LAMLAI NP	c		0	0	0	0	0
c	c	c	c	b	c	Yes	No	No	Yes	LAMLAI NP	c		0	0	0	0	0
c	c	c	c	Yes	Yes	Yes	No	No	Yes	LAMLAI NP	c		0	0	0	0	0
c	c	c	c	Yes	b	Yes	No	No	Yes	LAMLAI NP	c		0	0	0	0	0
c	c	c	c	Yes	b	Yes	No	No	Yes	LAMLAI NP	c		0	0	0	0	0
c	c	c	c	a	c	Yes	No	No	Yes	LAMLAI NP	c		0	0	0	0	0
<b>0</b>	<b>0</b>	<b>0</b>	<b>0</b>	<b>28</b>	<b>4</b>	<b>40</b>	<b>0</b>	<b>0</b>	<b>40</b>		<b>0</b>	<b>0</b>	<b>0</b>	<b>0</b>	<b>0</b>	<b>0</b>	<b>0</b>

DISTRICT CENSUS HANDBOOK-UKHRUL

110	111	112	113	114	115	116	117	118	119	120	121	122	2	1
0	0	0	0	0	0	0	0	0	0				Shangzing	46
0	0	0	0	0	0	0	0	0	0				Lungshang Chingkha	47
0	0	0	0	0	0	0	0	0	0				Lungshang Chingthak	48
0	0	0	0	0	0	0	0	0	0				Nungshong Khullen	49
0	0	0	0	0	0	0	0	0	0				Nungshong Khunou	50
0	0	0	0	0	0	0	0	0	0				Changa	51
0	0	0	0	0	0	0	0	0	0				Nungou	52
0	0	0	0	0	0	0	0	0	0				Khangkhui Khullen	53
0	0	0	0	0	0	0	0	0	0				Khangkhui Khunou	54
0	0	0	0	0	0	0	0	0	0				Choithar	55
0	0	0	0	0	0	0	0	0	0				Hundung	56
0	0	0	0	0	0	0	0	0	0				Langdang	57
0	0	0	0	0	0	0	0	0	0				Shiroy Chingkha	58
0	0	0	0	0	0	0	0	0	0				Shiroy Chingthak	59
0	0	0	0	0	0	0	0	0	0	0 Pottery			Lunghar	60
0	0	0	0	0	0	0	0	0	0				Khamasom	61
0	0	0	0	0	0	0	0	0	0				Sihai	62
0	0	0	0	0	0	0	0	0	0				Sihai Khunou	63
0	0	0	0	0	0	0	0	0	0				Mapum	64
0	0	0	0	0	0	0	0	0	0				Pushing	65
0	0	0	0	0	0	0	0	0	0				Chingshou(Zingsui)	66
0	0	0	0	0	0	0	0	0	0				Lonshak	67
<b>0</b>	<b>0</b>	<b>0</b>	<b>0</b>	<b>0</b>	<b>0</b>	<b>0</b>	<b>0</b>	<b>0</b>	<b>0</b>					

DISTRICT CENSUS HANDBOOK-UKHRUL

Census of India 2011- Village Directory

Amenities and Land use ( As in 2009 )

Name of District:-Ukhrul

Location CodeNo:-279

Name of TD Block:-Lungchong Meiphei

Location CodeNo:-0033

Sr.No.	Name village	Location code no.	Total area of the village ( in hectares rounded up to one decimal place)	Total population ( 2011 census )	Number of households (2011 census)	Number of educational amenities available. (If not available within the village , the distance range code viz; a for < 5 Kms, b for 5-10 Kms and c for 10+ kms of nearest place where facility is available is given).														
						Pre-Primary school (PP)	Primary school (P)	Middle school (M)	Secondary School (S)	Senior Secondary school (SS)	Degree college of arts science & commerce (ASC)	Engineering college(EC)	Medical college (MC)	Management institute (MI)	Polytechnic (Pt)	Vocational training school /ITI	Non-formal training centre (NFTC)	Special school for disabled (SSD)	Others (specify)	
1	2	3	4	5	6	7	8	9	10	11	12	13	14	15	16	17	18	19	20	
68	Huime	270389	0	1267	277	2	2	2	b	c	c	c	c	c	c	c	c	c	c	
69	Kachai	270390	0	2107	501	3	3	2	1	b	c	c	c	c	c	c	c	c	c	
70	Phungthar	270391	0	807	157	1	1	c	c	b	c	c	c	c	c	c	c	c	c	
71	Maichon	270392	0	529	94	a	a	c	c	b	c	c	c	c	c	c	c	c	c	
72	Tolloi	270393	0	4296	820	5	5	2	1	1	c	c	c	c	c	c	c	c	c	
73	Somdal	270395	0	2375	468	2	2	1	1	b	c	c	c	c	c	c	c	c	c	
74	Tora	270396	0	758	141	1	1	1	b	c	c	c	c	c	c	c	c	c	c	
75	Champhung	270397	0	782	152	1	1	1	b	c	c	c	c	c	c	c	c	c	c	
76	Tanrui(Leisan)	270398	0	1007	202	2	2	2	c	c	c	c	c	c	c	c	c	c	c	
77	Phadang	270399	0	3742	794	4	5	1	1	c	c	c	c	c	c	c	c	c	c	
78	Ngaimu	270400	0	1881	267	2	2	2	c	c	c	c	c	c	c	c	c	c	c	
79	Tuinem	270401	0	4058	802	3	3	2	1	c	c	c	c	c	c	c	c	c	c	
80	Sirarakhong	270402	0	1243	202	2	2	2	1	c	c	c	c	c	c	c	c	c	c	
81	Seikhor	270403	0	935	177	1	1	1	1	c	c	c	c	c	c	c	c	c	c	
82	Pharung	270404	0	1109	175	2	2	1	a	c	c	c	c	c	c	c	c	c	c	
83	Lamlang	270405	0	964	191	1	1	b	b	c	c	c	c	c	c	c	c	c	c	
84	Tungou	270406	0	1971	352	1	1	1	a	c	c	c	c	c	c	c	c	c	c	
85	Sanakeithel	270407	0	2003	441	3	3	3	1	c	c	c	c	c	c	c	c	c	c	

DISTRICT CENSUS HANDBOOK-UKHRUL

Census of India 2011- Village Directory

Amenities and Land use ( As in 2009 )

Name of District:-Ukhrul

Location CodeNo:-279

Name of TD Block:-Lungchong Meiphei

Location CodeNo:-0033

Number of Medical Amenities available. (If not available within the village , the distance range code viz; a for < 5 Kms, b for 5-10 Kms and c for 10+ kms of nearest place where facility is available is given).												Number of Non-Government Medical Amenities available.						Availability of drinking water - Yes / No							
21	22	23	24	25	26	27	28	29	30	31	32	33	34	35	36	37	38	39	40	41	42	43	44	45	46
Community health centre (CHC)	Primary health centre (PHC)	Primary health sub centre (PHS)	Maternity and child welfare centre (MCW)	T.B. clinic (TBC)	Hospital-allopathic (HA)	Hospital-alternative medicine (HO)	Dispensary (D)	Veterinary hospital (VH)	Mobile health clinic (MHC)	Family welfare centre (FWC)	Charitable non Govt. hospital/Nursing home.	Medical practitioner with MBBS Degree	Medical practitioner with other degree	Medical practitioner with no degree	Traditional practitioner and faith healer .	Medicine Shop	Others	Tap water (Treated/Untreated)	Well water (Covered / Uncovered well)	Hand Pump	Tube wells / Bore well	Spring	River / Canal	Tank / Pond / Lake	Others
c	c	b	c	c	c	c	b	c	c	c	0	0	0	0	1	1	0	No	No	No	No	Yes	Yes	Yes	No
c	c	1	c	c	c	c	c	c	c	c	0	1	0	1	2	3	0	No	No	No	No	Yes	Yes	Yes	No
c	c	c	c	c	c	c	c	c	c	c	0	0	0	1	0	1	0	No	No	No	No	Yes	Yes	Yes	No
c	c	b	c	c	c	c	c	c	c	c	0	0	0	0	0	1	0	No	No	No	No	Yes	Yes	Yes	No
c	b	1	c	c	c	c	b	c	c	c	0	2	0	1	3	4	0	No	No	No	No	Yes	Yes	Yes	No
c	1	b	c	c	c	c	b	c	c	c	0	0	0	1	1	2	0	No	No	No	No	Yes	Yes	Yes	No
c	b	b	c	c	c	c	c	c	c	c	0	0	0	0	0	1	0	No	No	No	No	Yes	Yes	Yes	No
c	b	b	c	c	c	c	c	c	c	c	0	0	0	0	0	1	0	No	No	No	No	Yes	Yes	Yes	No
c	c	1	c	c	c	c	c	c	c	c	0	0	0	1	1	2	0	No	No	No	No	Yes	Yes	Yes	No
c	a	a	c	c	c	c	a	c	c	c	0	1	0	1	1	3	0	No	No	No	No	Yes	No	Yes	No
c	c	c	c	c	c	c	c	c	c	c	0	0	0	0	1	1	0	No	No	No	No	Yes	No	Yes	No
c	b	1	c	c	c	c	c	c	c	c	0	2	0	1	2	3	0	No	No	No	No	Yes	Yes	No	No
c	c	1	c	c	c	c	b	c	c	c	0	0	0	0	1	0	0	No	No	No	No	No	Yes	Yes	No
c	c	a	c	c	c	c	a	c	c	c	0	0	0	0	1	1	0	No	No	No	No	Yes	Yes	Yes	No
c	c	a	c	c	c	c	a	c	c	c	0	0	0	0	1	0	0	No	No	No	No	Yes	Yes	Yes	No
c	c	1	c	c	c	c	b	c	c	c	0	0	0	0	0	1	0	No	No	No	No	Yes	Yes	Yes	No
c	c	1	c	c	c	c	b	c	c	c	0	0	0	0	1	2	0	No	No	No	No	Yes	Yes	No	No
c	c	1	c	c	c	c	c	c	c	c	0	0	1	0	1	2	0	No	No	No	No	No	Yes	Yes	No

DISTRICT CENSUS HANDBOOK-UKHRUL

Census of India 2011- Village Directory

Amenities and Land use ( As in 2009 )

Name of District:-Ukhrul

Location CodeNo:-279

Name of TD Block:-Lungchong Meiphei

Location CodeNo:-0033

Availability of toilet & others Yes / No	Communication and transport facilities (If amenities available code -Yes is given except for Village Pin Code ,If not available within the village , the distance range code viz; a for < 5 Kms, b for 5-10 Kms and c for 10+ kms of nearest place where facility is available is given).														
--	---	--	--	--	--	--	--	--	--	--	--	--	--	--	--

Community toilet including bath.	Community toilet excluding bath.	Rural sanitary mart or sanitary hardware outlet available near the village.	Community bio- gas or recycle of waste for productive use.	Post office(PO)	Sub post office (SPO)	Post & Telegraph office (P&TO)	Village Pin Code	Telephones (Land lines)	Public call office (PCO)	Mobile phone coverage	Internet cafes/ Common service centre (CSC)	Private courier facility	Bus service (Public & Private)	Railway stations	Auto/Modified Autos	Taxis and Vans	Tractors	Cycle-pulled rickshaws(Manual & Machine driven)	Carts driven by animals	Sea /River ferry service
47	48	49	50	51	52	53	54	55	56	57	58	59	60	61	62	63	64	65	66	67
No	No	No	No	c	c	c	795142	c	c	Yes	c	c	b	c	c	Yes	c		c	
No	No	No	No	c	b	c	795142	c	c	Yes	c	c	Yes	c	c	Yes	c		c	
No	No	No	No	c	c	c	795142	c	c	Yes	c	c	c	c	c	Yes	c		c	
No	No	No	No	c	c	c	795142	c	c	Yes	c	c	c	c	c	Yes	c		c	
No	No	No	No	c	Yes	c	795142	c	c	Yes	c	c	Yes	c	c	Yes	c		c	
No	No	No	No	c	b	c	795142	c	c	Yes	c	c	Yes	c	c	Yes	c		c	
No	No	No	No	c	c	c	795142	c	c	Yes	c	c	c	c	c	Yes	c		c	
No	No	No	No	c	c	c	795142	c	c	Yes	c	c	c	c	c	Yes	c		c	
No	No	No	No	c	b	c	795142	c	c	Yes	c	c	c	c	c	Yes	c		c	
No	No	No	No	c	b	c	795142	c	c	Yes	c	c	Yes	c	c	Yes	c		c	
No	No	No	No	c	Yes	c	795142	c	c	Yes	c	c	b	c	c	Yes	c		c	
No	No	No	No	c	Yes	c	795142	c	c	Yes	c	c	Yes	c	c	Yes	c		c	
No	No	No	No	c	Yes	c	795142	c	c	Yes	c	c	Yes	c	c	Yes	c		c	
No	No	No	No	c	b	c	795142	c	c	Yes	c	c	a	c	c	Yes	c		c	
No	No	No	No	c	a	c	795142	c	c	Yes	c	c	Yes	c	c	Yes	c		c	
No	No	No	No	c	Yes	c	795142	c	c	Yes	c	c	a	c	c	Yes	c		c	
No	No	No	No	c	Yes	c	795142	c	c	Yes	c	c	b	c	c	Yes	c		c	
No	No	No	No	c	c	c	795142	c	c	Yes	c	c	Yes	c	c	Yes	c		c	



DISTRICT CENSUS HANDBOOK-UKHRUL

Census of India 2011- Village Directory

Amenities and Land use ( As in 2009 )

Name of District:-Ukhrul

Location CodeNo:-279

Name of TD Block:-Lungchong Meiphei

Location CodeNo:-0033

Village connected to highways,village roads, banks & credit societies (If amenities available code -Yes is given, If not available within the village , the distance range code viz; a for < 5 Kms, b for 5-10 Kms and c for 10+ kms of nearest place where facility is available is given).													Availability of miscellaneous facilities (If amenities available code -Yes is given, If not available within the village , the distance range code viz; a for < 5 Kms, b for 5-10 Kms and c for 10+ kms of nearest place where facility is available is given).												
68	69	70	71	72	73	74	75	76	77	78	79	80	81	82	83	84	85	86	87	88	89	90	91		
Connected to national highway(NH)	Connected to state highway(SH)	Connected to major district road (MDR)	Connected to others district road	Pucca roads	Kutchcha roads	Water bounded macadam(WBM) roads	Navigable waterway (river/canal)(NW)	Footpaths (FP)	Commercial & Co-operative Banks	ATM	Agricultural Credit Societies	Self-Help Group (SHG)	Public distribution system (PDS) shop	Mandis / Regular market	Weekly Haat	Agricultural marketing society	Integrated Child Development Scheme (Nutritional Centres)	Anganwadi Centre (Nutritional Centres)	Others (Nutritional Centres)	ASHA (Accredited Social Health Activist)	Community centre with/without TV	Sports Field,	Sports Club / Recreation Centre		
c	c	Yes	Yes	b	Yes	b		Yes	c	c	c	b	b	Yes	Yes	c	c	Yes	Yes	Yes	Yes	Yes	Yes		
c	c	Yes	Yes	Yes		Yes		Yes	c	c	c	Yes	b	Yes	c	c	c	Yes	Yes	Yes	Yes	Yes	Yes		
c	c	b	b	c	Yes	c		Yes	c	c	c	Yes	b	c	Yes	c	c	Yes	Yes	Yes	c	Yes	Yes		
c	c	a	a	c	Yes	c		Yes	c	c	c	Yes	a	c	Yes	c	c	Yes	Yes	Yes	c	b	b		
c	c	Yes	Yes	Yes		Yes		Yes	c	c	c	Yes	b	Yes	c	c	c	Yes	Yes	Yes	Yes	Yes	Yes		
c	c	Yes	Yes	Yes		b		Yes	c	c	c	Yes	b	Yes	Yes	c	c	Yes	Yes	Yes	Yes	Yes	Yes		
c	c	a	a	c	Yes	c		Yes	c	c	c	Yes	b	c	Yes	c	c	Yes	Yes	Yes	b	b	b		
c	c	b	b	c	Yes	c		Yes	c	c	c	Yes	b	b	Yes	c	c	Yes	Yes	Yes	c	b	b		
c	c	Yes	Yes	c	Yes	c		Yes	c	c	c	Yes	b	Yes	Yes	c	c	Yes	Yes	Yes	Yes	Yes	Yes		
c	c	Yes	Yes	c	Yes	Yes		Yes	c	c	c	Yes	b	Yes	c	c	c	Yes	Yes	Yes	Yes	Yes	Yes		
b	c	Yes	c	b	Yes	c		Yes	c	c	c	Yes	c	Yes	Yes	c	c	Yes	Yes	Yes	Yes	Yes	Yes		
c	c	Yes	Yes	Yes		b		Yes	c	c	Yes	Yes	b	Yes	Yes	c	c	Yes	Yes	Yes	Yes	Yes	Yes		
c	c	Yes	Yes	b	Yes	c		Yes	c	c	c	Yes	c	b	Yes	c	c	Yes	Yes	Yes	a	b	a		
c	c	Yes	a	b	Yes	b		Yes	c	c	c	Yes	c	Yes	Yes	c	c	Yes	Yes	Yes	Yes	Yes	Yes		
c	c	Yes	b	b	Yes	c		Yes	c	c	c	Yes	b	a	Yes	c	c	Yes	Yes	Yes	Yes	b	a		
c	c	Yes	Yes	b	Yes	c		Yes	c	c	c	Yes	c	Yes	Yes	c	c	Yes	Yes	Yes	Yes	Yes	Yes		
c	c	Yes	Yes	c	Yes	Yes		Yes	c	c	c	Yes	b	Yes	c	c	c	Yes	Yes	Yes	Yes	Yes	Yes		

DISTRICT CENSUS HANDBOOK-UKHRUL

Census of India 2011- Village Directory

Amenities and Land use ( As in 2009 )

Name of District:-Ukhrul

Location CodeNo:-279

Name of TD Block:-Lungchong Meiphei

Location CodeNo:-0033

Availability of miscellaneous facilities (If amenities available code - Yes is given, If not available within the village , the distance range code viz; a for < 5 Kms, b for 5-10 Kms and c for 10+ kms of nearest place where facility is available is given).						Availability of electricity (Yes/No)					Land Use							
											Nearest Town				Area under different types of land use ( in hectares rounded up to one decimal place)			
Cinema / Video Hall	Public Library	Public Reading Room	Newspaper Supply	Assembly Polling station	Birth & Death Registration Office	Power Supply for Domestic Use (ED)	Power Supply for Agricultural Use (EAG)	Power Supply for Commercial Use (EC)	Power Supply for All Uses (EA)	Name	Distance range code i.e. a for < 5 Kms, b for 5-10 Kms and c for 10+ kms .	Forests	Area under Non-agricultural Uses	Barren and Un-cultivable land	Permanent Pastures and Other Grazing Lands	Land Under Miscellaneous Tree Crops etc.	Culturable Waste Land	
92	93	94	95	96	97	98	99	100	101	102	103	104	105	106	107	108	109	
c	c	c	c	Yes	b	Yes	No	No	Yes	LAMLAI NP	c	0	0	0	0	0	0	
c	c	c	c	Yes	Yes	Yes	No	No	Yes	LAMLAI NP	c	0	0	0	0	0	0	
c	c	c	c	Yes	c	Yes	No	No	Yes	LAMLAI NP	c	0	0	0	0	0	0	
c	c	c	c	a	b	Yes	No	No	Yes	LAMLAI NP	c	0	0	0	0	0	0	
c	c	c	c	Yes	Yes	Yes	No	No	Yes	LAMLAI NP	c	0	0	0	0	0	0	
c	c	c	c	Yes	Yes	Yes	No	No	Yes	LAMLAI NP	c	0	0	0	0	0	0	
c	c	c	c	Yes	b	Yes	No	No	Yes	LAMLAI NP	c	0	0	0	0	0	0	
c	c	c	c	Yes	b	Yes	No	No	Yes	LAMLAI NP	c	0	0	0	0	0	0	
c	c	c	c	Yes	Yes	Yes	No	No	Yes	LAMLAI NP	c	0	0	0	0	0	0	
c	c	c	c	Yes	a	Yes	No	No	Yes	LAMLAI NP	c	0	0	0	0	0	0	
c	c	c	c	Yes	c	Yes	No	No	Yes	LAMLAI NP	c	0	0	0	0	0	0	
c	c	c	c	Yes	Yes	Yes	No	No	Yes	LAMLAI NP	c	0	0	0	0	0	0	
c	c	c	c	Yes	Yes	Yes	No	No	Yes	LAMLAI	c	0	0	0	0	0	0	
c	c	c	c	Yes	a	Yes	No	No	Yes	LAMLAI	c	0	0	0	0	0	0	
c	c	c	c	Yes	a	Yes	No	No	Yes	LAMLAI NP	c	0	0	0	0	0	0	
c	c	c	c	Yes	Yes	Yes	No	No	Yes	LAMLAI NP	c	0	0	0	0	0	0	
c	c	c	c	Yes	Yes	Yes	No	No	Yes	LAMLAI NP	c	0	0	0	0	0	0	
c	c	c	c	Yes	Yes	Yes	No	No	Yes	LAMLAI NP	c	0	0	0	0	0	0	

DISTRICT CENSUS HANDBOOK-UKHRUL

Census of India 2011- Village Directory

Amenities and Land use ( As in 2009 )

Name of District:-Ukhrul

Location CodeNo:-279

Name of TD Block:-Lungchong Meiphei

Location CodeNo:-0033

Land Use										Name of three most important commodities manufactured			Name of Village	Serial Number
Area under different types of land use ( in hectares rounded up to one decimal place)					Area irrigated by source (in hectare).					First	Second	Third		
Fallow lands other than current fallows	Current Fallows	Net Area Sown	Total Irrigated Land Area	Total Un-irrigated Land Area	Canals ( C )	Wells/Tube-wells(W/TW)	Tanks/Lakes(T/L)	Water Falls(WF)	Others(O)					
110	111	112	113	114	115	116	117	118	119	120	121	122	2	1
0	0	0	0	0	0	0	0	0	0				Huime	68
0	0	0	0	0	0	0	0	0	0				Kachai	69
0	0	0	0	0	0	0	0	0	0				Phungthar	70
0	0	0	0	0	0	0	0	0	0				Maichon	71
0	0	0	0	0	0	0	0	0	0				Tolloi	72
0	0	0	0	0	0	0	0	0	0	Furniture Making			Somdal	73
0	0	0	0	0	0	0	0	0	0				Tora	74
0	0	0	0	0	0	0	0	0	0				Champhung	75
0	0	0	0	0	0	0	0	0	0				Tanrui(Leisan)	76
0	0	0	0	0	0	0	0	0	0				Phadang	77
0	0	0	0	0	0	0	0	0	0				Ngaimu	78
0	0	0	0	0	0	0	0	0	0				Tuinem	79
0	0	0	0	0	0	0	0	0	0				Sirakhong	80
0	0	0	0	0	0	0	0	0	0				Seikhor	81
0	0	0	0	0	0	0	0	0	0				Pharung	82
0	0	0	0	0	0	0	0	0	0				Lamlang	83
0	0	0	0	0	0	0	0	0	0				Tungou	84
0	0	0	0	0	0	0	0	0	0				Sanakeithel	85

## DISTRICT CENSUS HANDBOOK-UKHRUL

1	2	3	4	5	6	7	8	9	10	11	12	13	14	15	16	17	18	19	20
86	M.Kamsei	270415	0	640	125	1	1	1	c	c	c	c	c	c	c	c	c	c	c
87	Khamanom	270416	0	585	102	1	1	1	c	c	c	c	c	c	c	c	c	c	c
88	Pashong	270417	0	392	94	1	1	b	b	c	c	c	c	c	c	c	c	c	c
89	Molnom	270418	0	444	74	1	1	1	b	c	c	c	c	c	c	c	c	c	c
90	Moulsohoi	270419	0	227	51	a	a	c	c	c	c	c	c	c	c	c	c	c	c
91	Shongphel	270420	0	511	92	1	1	1	c	c	c	c	c	c	c	c	c	c	c
92	Mullam	270421	0	416	89	1	1	c	c	c	c	c	c	c	c	c	c	c	c
93	Lamlai Chingphei	270422	0	467	103	1	1	b	b	c	c	c	c	c	c	c	c	c	c
94	Jalembung	270423	0	306	61	a	a	b	b	c	c	c	c	c	c	c	c	c	c
95	Yaolen	270428	0	325	69	2	2	1	b	c	c	c	c	c	c	c	c	c	c
<b>Block TO T A L :</b>			<b>0</b>	<b>36147</b>	<b>7073</b>	<b>45</b>	<b>46</b>	<b>29</b>	<b>8</b>	<b>1</b>	<b>0</b>	<b>0</b>	<b>0</b>	<b>0</b>	<b>0</b>	<b>0</b>	<b>0</b>	<b>0</b>	<b>0</b>

DISTRICT CENSUS HANDBOOK-UKHRUL

21	22	23	24	25	26	27	28	29	30	31	32	33	34	35	36	37	38	39	40	41	42	43	44	45	46
c	c	c	c	c	c	c	c	c	c	c	0	0	0	0	0	1	0	No	No	No	No	Yes	Yes	Yes	No
c	c	c	c	c	c	c	c	c	c	c	0	0	0	0	0	1	0	No	No	No	No	Yes	Yes	Yes	No
c	c	c	c	c	c	c	c	c	c	c	0	0	0	0	0	1	0	No	No	No	No	Yes	Yes	No	No
c	c	b	c	c	c	c	c	c	c	c	0	0	0	0	0	1	0	No	No	No	No	Yes	No	Yes	No
c	c	b	c	c	c	c	c	c	c	c	0	0	0	0	0	0	0	No	No	No	No	Yes	No	Yes	No
c	c	b	c	c	c	c	c	c	c	c	0	0	0	0	0	1	0	No	No	No	No	Yes	Yes	Yes	No
c	c	1	c	c	c	c	c	c	c	c	0	0	0	0	0	0	0	No	No	No	No	Yes	Yes	Yes	No
c	c	c	c	c	c	c	c	c	c	c	0	0	0	0	0	2	0	No	No	No	No	Yes	Yes	No	No
c	c	b	c	c	c	c	c	c	c	c	0	0	0	0	1	0	0	No	No	No	No	Yes	No	Yes	No
c	c	b	c	c	c	c	c	c	c	c	0	0	0	0	0	0	0	No	No	No	No	Yes	Yes	Yes	No
<b>0</b>	<b>1</b>	<b>9</b>	<b>0</b>	<b>0</b>	<b>0</b>	<b>0</b>	<b>0</b>	<b>0</b>	<b>0</b>	<b>0</b>	<b>0</b>	<b>6</b>	<b>1</b>	<b>7</b>	<b>18</b>	<b>36</b>	<b>0</b>	<b>0</b>	<b>0</b>	<b>0</b>	<b>0</b>	<b>26</b>	<b>23</b>	<b>24</b>	<b>0</b>

DISTRICT CENSUS HANDBOOK-UKHRUL

47	48	49	50	51	52	53	54	55	56	57	58	59	60	61	62	63	64	65	66	67
No	No	No	No	c	c	c	795142	c	c	Yes	c	c	c	c	c	Yes	c			c
No	No	No	No	c	Yes	c	795142	c	c	Yes	c	c	c	c	c	Yes	c			c
No	No	No	No	c	c	c	795142	c	c	Yes	c	c	b	c	c	Yes	c			c
No	No	No	No	c	c	c	795142	c	c	Yes	c	c	b	c	c	Yes	c			c
No	No	No	No	c	c	c	795142	c	c	Yes	c	c	b	c	c	Yes	c			c
No	No	No	No	c	b	c	795142	c	c	Yes	c	c	c	c	c	Yes	c			c
No	No	No	No	c	b	c	795142	c	c	Yes	c	c	c	c	c	Yes	c			c
No	No	No	No	c	c	c	795142	c	c	Yes	c	c	b	c	c	Yes	c			c
No	No	No	No	c	c	c	795142	c	c	Yes	c	c	b	c	c	Yes	c			c
No	No	No	No	c	c	c	795142	c	c	Yes	c	c	b	c	c	Yes	c			c
<b>0</b>	<b>0</b>	<b>0</b>	<b>0</b>	<b>0</b>	<b>0</b>	<b>7</b>	<b>0</b>	<b>28</b>	<b>0</b>	<b>0</b>	<b>28</b>	<b>0</b>	<b>0</b>	<b>7</b>	<b>0</b>	<b>0</b>	<b>28</b>	<b>0</b>	<b>0</b>	<b>0</b>

DISTRICT CENSUS HANDBOOK-UKHRUL

68	69	70	71	72	73	74	75	76	77	78	79	80	81	82	83	84	85	86	87	88	89	90	91
c	c	Yes	Yes	c	Yes	c		Yes	c	c	c	Yes	c	c	Yes	c	c	Yes	Yes	Yes	b	c	b
c	c	Yes	Yes	c	Yes	c		Yes	c	c	c	Yes	c	c	Yes	c	c	Yes	Yes	Yes	c	c	b
c	c	Yes	Yes	c	Yes	c		Yes	c	c	c	b	b	b	Yes	c	c	Yes	Yes	Yes	c	b	a
c	c	Yes	Yes	c	Yes	c		Yes	c	c	c	b	b	b	Yes	c	c	Yes	Yes	Yes	b	b	b
c	c	a	c	c	Yes	c		Yes	c	c	c	b	c	b	Yes	c	c	Yes	Yes	a	b	b	a
c	c	Yes	c	c	Yes	c		Yes	c	c	c	b	b	b	Yes	c	c	Yes	Yes	Yes	c	b	b
c	c	Yes	c	c	Yes	c		Yes	c	c	c	Yes	b	Yes	Yes	c	c	Yes	Yes	Yes	c	b	b
b	c	a	c	b	Yes	c		Yes	c	c	c	Yes	b	c	Yes	c	c	Yes	Yes	Yes	c	c	b
b	c	Yes	c	b	Yes	c		Yes	c	c	c	Yes	c	c	Yes	c	c	Yes	Yes	a	c	b	b
b	c	b	c	b	Yes	c		Yes	c	c	c	a	b	c	Yes	c	c	a	Yes	a	a	c	c
<b>0</b>	<b>0</b>	<b>21</b>	<b>15</b>	<b>5</b>	<b>23</b>	<b>4</b>	<b>0</b>	<b>28</b>	<b>0</b>	<b>0</b>	<b>1</b>	<b>22</b>	<b>0</b>	<b>13</b>	<b>24</b>	<b>0</b>	<b>0</b>	<b>27</b>	<b>28</b>	<b>25</b>	<b>13</b>	<b>13</b>	<b>13</b>

DISTRICT CENSUS HANDBOOK-UKHRUL

92	93	94	95	96	97	98	99	100	101	102	103	104	105	106	107	108	109
c	c	c	c	Yes	c	Yes	No	No	Yes	LAMLAI NP	c	0	0	0	0	0	0
c	c	c	c	Yes	c	Yes	No	No	Yes	LAMLAI NP	c	0	0	0	0	0	0
c	c	c	c	Yes	c	Yes	No	No	Yes	LAMLAI NP	c	0	0	0	0	0	0
c	c	c	c	Yes	b	Yes	No	No	Yes	LAMLAI	c	0	0	0	0	0	0
c	c	c	c	a	b	Yes	No	No	Yes			0	0	0	0	0	0
c	c	c	c	Yes	b	Yes	No	No	Yes			0	0	0	0	0	0
c	c	c	c	Yes	Yes	Yes	No	No	Yes			0	0	0	0	0	0
c	c	c	c	Yes	c	Yes	No	No	Yes			0	0	0	0	0	0
c	c	c	c	a	b	Yes	No	No	Yes			0	0	0	0	0	0
c	c	c	c	a	b	Yes	No	No	Yes			0	0	0	0	0	0
<b>0</b>	<b>0</b>	<b>0</b>	<b>0</b>	<b>24</b>	<b>10</b>	<b>28</b>	<b>0</b>	<b>0</b>	<b>28</b>		<b>0</b>	<b>0</b>	<b>0</b>	<b>0</b>	<b>0</b>	<b>0</b>	<b>0</b>



DISTRICT CENSUS HANDBOOK-UKHRUL

110	111	112	113	114	115	116	117	118	119	120	121	122	2	1
0	0	0	0	0	0	0	0	0	0				M.Kamsei	86
0	0	0	0	0	0	0	0	0	0				Khamanom	87
0	0	0	0	0	0	0	0	0	0				Pashong	88
0	0	0	0	0	0	0	0	0	0				Molnom	89
0	0	0	0	0	0	0	0	0	0				Moulsohoi	90
0	0	0	0	0	0	0	0	0	0				Shongphel	91
0	0	0	0	0	0	0	0	0	0				Mullam	92
0	0	0	0	0	0	0	0	0	0				Lamlai Chingphei	93
0	0	0	0	0	0	0	0	0	0				Jalambung	94
0	0	0	0	0	0	0	0	0	0				Yaolen	95
<b>0</b>	<b>0</b>	<b>0</b>	<b>0</b>	<b>0</b>	<b>0</b>	<b>0</b>	<b>0</b>	<b>0</b>	<b>0</b>					



---

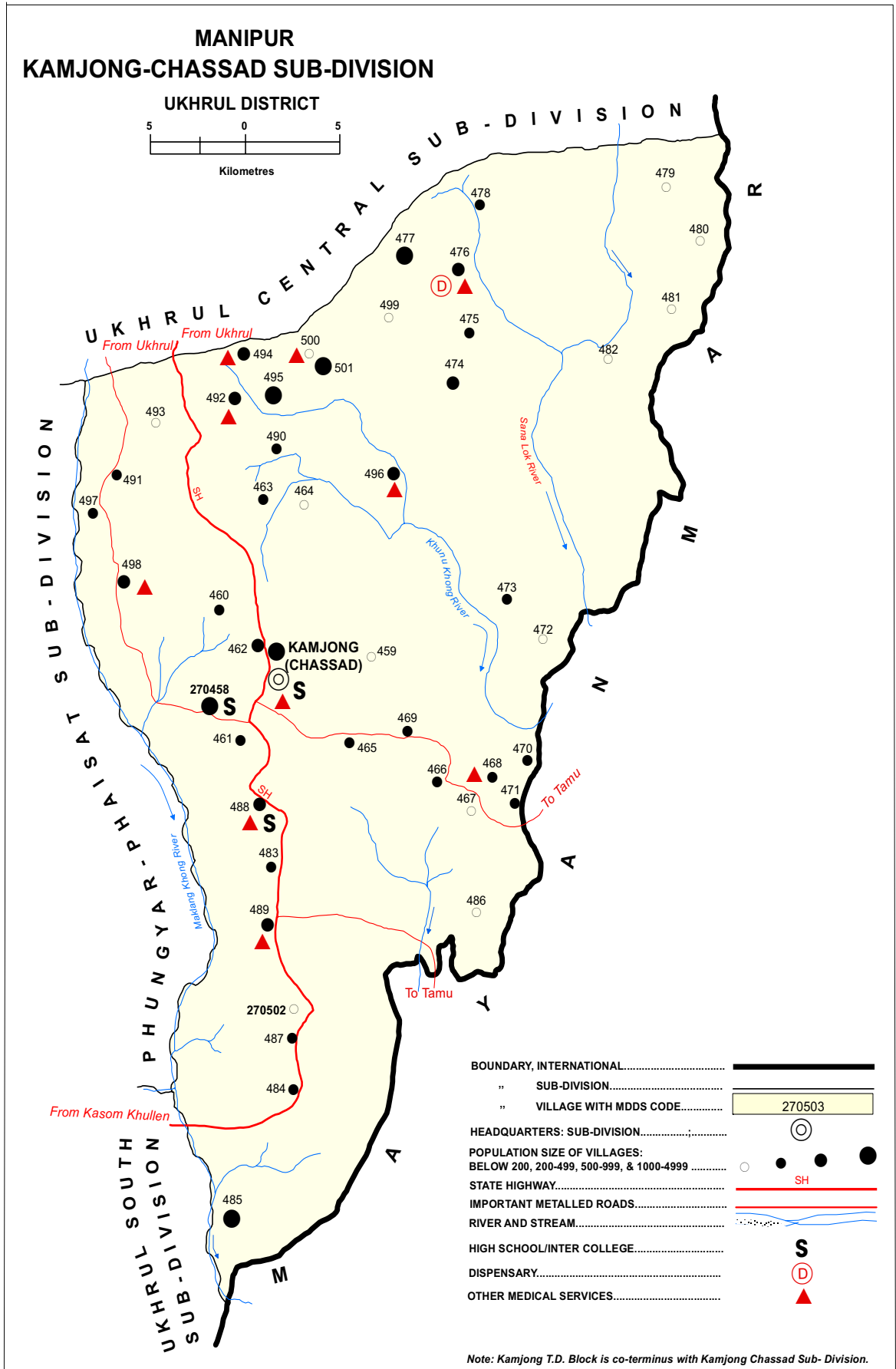
---

## **Map of Kamjong T.D.Block**

---

---





Name of District : Ukhrul

Name of TD Block : Kamjong

Name of the Sub-Division : Kamjong Chassad

Sl. No.	Name of Village	Permanent Location Code Number	
		2011 Census	2001 Census
1	2	3	4
1	Aishi	00193400	00193400
2	Apong	00195700	00195700
3	Bungpa Khullen	00192600	00192600
4	Bungpa Khunou	00192900	00192900
5	Chahong Khullen	00196100	00196100
6	Chahong Khunou	00194000	00194000
7	Chamu	00194400	00194400
8	Chassad	00193000	00193000
9	Chatric	00194200	00194200
10	Gambal	00194800	00194800
11	Grihang	00195400	00195400
12	Hangkou	00196200	00196200
13	Huimin Thana	00193500	00193500
14	Kachouphung(K)	00194700	00194700
15	Kachouphung(T)	00194600	00194600
16	Kangpat Khullen	00195100	00195100
17	Kangpat Khunou	00195300	00195300
18	Kashung	00194900	00194900
19	Khayang	00194500	00194500
20	Khoikai	00193100	00193100
21	Kultuk	00193800	00193800
22	Langli	00195600	00195600
23	Pihang	00193200	00193200
24	Kongkan	00193300	00193300
25	Lakhan	00193700	00193700
26	<i>Lanchah</i>	<i>00196510</i>	
27	<i>Lankhe</i>	<i>00196010</i>	
28	Maku	00195800	00195800
29	Maokot	00194300	00194300
30	<i>Matiyang</i>	<i>00194410</i>	
31	Meiti	00196600	00196600
32	Molvailup	00193600	00193600
33	Nampisha	00195500	00195500
34	Ningchou	00195000	00195000
35	Ningthi	00196300	00196300
36	Phaikok	00193900	00193900
37	Phaimol	00196400	00196400
38	Phange	00192700	00192700
39	Roni	00194100	00194100
40	Sahamphung	00196500	00196500

DISTRICT CENSUS HANDBOOK-UKHRUL

---

41	Sampui	00192800	00192800
42	Shingcha	00196000	00196000
43	Skipe	00195200	00195200
44	Yentem	00195900	00195900
45	<i>Z.Choro</i>	<i>00195110</i>	

---

DISTRICT CENSUS HANDBOOK-UKHRUL

Census of India 2011- Village Directory

Amenities and Land use ( As in 2009 )

Name of District:-Ukhrul

Location CodeNo:-279

Name of TD Block:-Kamjong

Location CodeNo:-0034

Sr.No.	Name village	Location code no.	Total area of the village ( in hectares rounded up to one decimal place)	Total population ( 2011 census )	Number of households (2011 census)	Number of educational amenities available. (If not available within the village , the distance range code viz; a for < 5 Kms, b for 5-10 Kms and c for 10+ kms of nearest place where facility is available is given).													
						Pre-Primary school (PP)	Primary school (P)	Middle school (M)	Secondary School (S)	Senior Secondary school (SS)	Degree college of arts science & commerce (ASC)	Engineering college(EC)	Medical college (MC)	Management institute (MI)	Polytechnic (Pt)	Vocational training school /ITI	Non-formal training centre (NFTC)	Special school for disabled (SSD)	Others (specify)
1	2	3	4	5	6	7	8	9	10	11	12	13	14	15	16	17	18	19	20
96	Bungpa Khullen	270458	0	2716	422	2	3	3	1	c	c	c	c	c	c	c	c	c	c
97	Phange	270459	0	119	19	2	1	b	b	c	c	c	c	c	c	c	c	c	c
98	Sampui	270460	0	343	71	1	1	b	b	c	c	c	c	c	c	c	c	c	c
99	Bungpa Khunou	270461	0	309	45	1	1	a	b	c	c	c	c	c	c	c	c	c	c
100	Chassad	270462	0	729	121	3	3	2	2	c	c	c	c	c	c	c	c	c	c
101	Khoikai	270463	0	240	56	1	1	c	c	c	c	c	c	c	c	c	c	c	c
102	Pihang	270464	0	178	35	1	1	b	b	c	c	c	c	c	c	c	c	c	c
103	Kongkan	270465	0	348	49	1	1	b	b	c	c	c	c	c	c	c	c	c	c
104	Aishi	270466	0	350	50	1	1	b		c	c	c	c	c	c	c	c	c	c
105	Huimin Thana	270467	0	33	7	b	b	c		c	c	c	c	c	c	c	c	c	c
106	Molvailup	270468	0	386	63	1	1	c	c	c	c	c	c	c	c	c	c	c	c
107	Lakhan	270469	0	200	39	b	b	b	b	c	c	c	c	c	c	c	c	c	c
108	Kultuk	270470	0	214	37	1	1	c	c	c	c	c	c	c	c	c	c	c	c
109	Phaikok	270471	0	391	81	1	1	c	c	c	c	c	c	c	c	c	c	c	c
110	Chahong Khunou	270472	0	145	28	1	1	c	c	c	c	c	c	c	c	c	c	c	c
111	Roni	270473	0	206	34	2	2	b	c	c	c	c	c	c	c	c	c	c	c
112	Chatric	270474	0	854	142	2	2	1	c	c	c	c	c	c	c	c	c	c	c
113	Maokot	270475	0	314	41	1	1	1	c	c	c	c	c	c	c	c	c	c	c



DISTRICT CENSUS HANDBOOK-UKHRUL

Census of India 2011- Village Directory

Amenities and Land use ( As in 2009 )

Name of District:-Ukhrul

Location CodeNo:-279

Name of TD Block:-Kamjong

Location CodeNo:-0034

Number of Medical Amenities available. (If not available within the village , the distance range code viz; a for < 5 Kms, b for 5-10 Kms and c for 10+ kms of nearest place where facility is available is given).											Number of Non-Government Medical Amenities available.				Availability of drinking water - Yes / No										
21	22	23	24	25	26	27	28	29	30	31	32	33	34	35	36	37	38	39	40	41	42	43	44	45	46
Community health centre (CHC)	Primary health centre (PHC)	Primary health sub centre (PHS)	Maternity and child welfare centre (MCW)	T.B. clinic (TBC)	Hospital-allopathic (HA)	Hospital-alternative medicine (HO)	Dispensary (D)	Veterinary hospital (VH)	Mobile health clinic (MHC)	Family welfare centre (FWC)	Charitable non Govt. hospital/Nursing home.	Medical practitioner with MBBS Degree	Medical practitioner with other degree	Medical practitioner with no degree	Traditional practitioner and faith healer .	Medicine Shop	Others	Tap water (Treated/Untreated)	Well water (Covered / Uncovered well)	Hand Pump	Tube wells / Bore well	Spring	River / Canal	Tank / Pond / Lake	Others
c	c	b	c	c	c	c	c	c	c	c	0	2	0	0	2	2	0	No	No	No	No	Yes	Yes	Yes	No
b	c	c	c	c	c	c	c	c	c	c	0	0	0	0	0	0	0	No	No	No	No	Yes	No	Yes	No
b	c	b	c	c	c	c	c	c	c	c	0	0	0	0	2	0	0	No	No	No	No	Yes	Yes	No	No
c	c	b	c	c	c	c	c	c	c	c	0	0	0	0	0	0	0	No	No	No	No	Yes	No	Yes	No
1	c	c	c	c	c	c	c	c	c	c	0	0	0	0	1	1	0	No	No	No	No	Yes	Yes	Yes	No
c	c	b	c	c	c	c	c	c	c	c	0	0	0	0	0	0	0	No	No	No	No	Yes	Yes	No	No
b	c	c	c	c	c	c	c	c	c	c	0	0	0	0	0	0	0	No	No	No	No	Yes	Yes	No	No
b	c	c	c	c	c	c	c	c	c	c	0	0	0	0	0	0	0	No	No	No	No	Yes	No	Yes	No
c	c	b	c	c	c	c	c	c	c	c	0	0	0	0	0	0	0	No	No	No	No	Yes	No	Yes	No
c	c	b	c	c	c	c	c	c	c	c	0	0	0	0	0	0	0	No	No	No	No	Yes	No	No	No
c	c	1	c	c	c	c	c	c	c	c	0	0	0	0	0	0	0	No	No	No	No	Yes	No	Yes	No
c	c	b	c	c	c	c	c	c	c	c	0	0	0	0	0	0	0	No	No	No	No	Yes	No	Yes	No
c	c	b	c	c	c	c	c	c	c	c	0	0	0	0	0	0	0	No	No	No	No	Yes	Yes	No	No
c	c	b	c	c	c	c	c	c	c	c	0	0	0	0	0	0	0	No	No	No	No	Yes	Yes	Yes	No
c	c	c	c	c	c	c	c	c	c	c	0	0	0	0	0	0	0	No	No	No	No	Yes	Yes	No	No
c	c	b	c	c	c	c	b	c	c	c	0	0	0	0	1	0	0	No	No	No	No	Yes	No	Yes	No
c	c	b	c	c	c	c	b	c	c	c	0	0	0	0	0	0	0	No	No	No	No	Yes	Yes	No	No

DISTRICT CENSUS HANDBOOK-UKHRUL

Census of India 2011- Village Directory

Amenities and Land use ( As in 2009 )

Name of District:-Ukhrul

Location CodeNo:-279

Name of TD Block:-Kamjong

Location CodeNo:-0034

Availability of toilet & others Yes / No				Communication and transport facilities (If amenities available code -Yes is given except for Village Pin Code ,If not available within the village , the distance range code viz; a for < 5 Kms, b for 5-10 Kms and c for 10+ kms of nearest place where facility is available is given).																
47	48	49	50	51	52	53	54	55	56	57	58	59	60	61	62	63	64	65	66	67
Community toilet including bath.	Community toilet excluding bath.	Rural sanitary mart or sanitary hardware outlet available near the village.	Community bio- gas or recycle of waste for productive use.	Post office(PO)	Sub post office (SPO)	Post & Telegraph office (P&TO)	Village Pin Code	Telephones (Land lines)	Public call office (PCO)	Mobile phone coverage	Internet cafes/ Common service centre (CSC)	Private courier facility	Bus service (Public & Private)	Railway stations	Auto/Modified Autos	Taxis and Vans	Tractors	Cycle-pulled rickshaws(Manual & Machine driven)	Carts driven by animals	Sea /River ferry service
No	No	No	No	c	c	c	795145	c	c	Yes	c	c	Yes	c	c	Yes	c	c	c	c
No	No	No	No	c	b	c	795145	c	c	Yes	c	c	b	c	c	Yes	c	c	c	c
No	No	No	No	c	b	c	795145	c	c	Yes	c	c	b	c	c	Yes	c	c	c	c
No	No	No	No	c	c	c	795145	c	c	Yes	c	c	a	c	c	Yes	c	c	c	c
No	No	No	No	c	Yes	c	795145	c	c	Yes	c	c	Yes	c	c	Yes	c	c	c	c
No	No	No	No	c	c	c	795145	c	c	Yes	c	c	b	c	c	Yes	c	c	c	c
No	No	No	No	c	b	c	795145	c	c	Yes	c	c	c	c	c	Yes	c	c	c	c
No	No	No	No	c	b	c	795145	c	c	Yes	c	c	b	c	c	Yes	c	c	c	c
No	No	No	No	c	c	c	795145	c	c	Yes	c	c	c	c	c	Yes	c	c	c	c
No	No	No	No	c	c	c	795145	c	c	Yes	c	c	c	c	c	Yes	c	c	c	c
No	No	No	No	c	c	c	795145	c	c	Yes	c	c	c	c	c	Yes	c	c	c	c
No	No	No	No	c	c	c	795145	c	c	Yes	c	c	c	c	c	Yes	c	c	c	c
No	No	No	No	c	c	c	795145	c	c	Yes	c	c	c	c	c	Yes	c	c	c	c
No	No	No	No	c	c	c	795145	c	c	Yes	c	c	c	c	c	Yes	c	c	c	c
No	No	No	No	c	c	c	795145	c	c	Yes	c	c	c	c	c	Yes	c	c	c	c
No	No	No	No	c	b	c	795145	c	c	Yes	c	c	c	c	c	Yes	c	c	c	c
No	No	No	No	c	b	c	795145	c	c	Yes	c	c	c	c	c	Yes	c	c	c	c

DISTRICT CENSUS HANDBOOK-UKHRUL

Census of India 2011- Village Directory

Amenities and Land use ( As in 2009 )

Name of District:-Ukhrul

Location CodeNo:-279

Name of TD Block:-Kamjong

Location CodeNo:-0034

Village connected to highways,village roads, banks & credit societies (If amenities available code -Yes is given, If not available within the village , the distance range code viz; a for < 5 Kms, b for 5-10 Kms and c for 10+ kms of nearest place where facility is available is given).										Availability of miscellaneous facilities (If amenities available code -Yes is given, If not available within the village , the distance range code viz; a for < 5 Kms, b for 5-10 Kms and c for 10+ kms of nearest place where facility is available is given).													
68	69	70	71	72	73	74	75	76	77	78	79	80	81	82	83	84	85	86	87	88	89	90	91
Connected to national highway(NH)	Connected to state highway(SH)	Connected to major district road (MDR)	Connected to others district road	Pucca roads	Kutchcha roads	Water bounded macadam(WBM) roads	Navigable waterway (river/canal)(NW)	Footpaths (FP)	Commercial & Co-operative Banks	ATM	Agricultural Credit Societies	Self-Help Group (SHG)	Public distribution system (PDS) shop	Mandis / Regular market	Weekly Haat	Agricultural marketing society	Integrated Child Development Scheme (Nutritional Centres)	Anganwadi Centre (Nutritional Centres)	Others (Nutritional Centres)	ASHA (Accredited Social Health Activist)	Community centre with/without TV	Sports Field,	Sports Club / Recreation Centre
c	Yes	Yes	Yes	Yes	Yes	Yes	Yes	c	c	c	Yes	Yes	Yes	c	c	c	Yes	Yes	Yes	Yes	Yes	Yes	Yes
c	b	b	b	b	Yes	b	Yes	c	c	c	Yes	b	b	Yes	c	b	Yes	Yes	b	b	b	b	b
c	b	b	a	a	Yes	c	Yes	c	c	c	Yes	b	b	Yes	c	b	Yes	Yes	Yes	b	b	b	b
c	Yes	Yes	a	Yes	c	Yes	Yes	c	c	c	Yes	b	b	Yes	c	c	Yes	Yes	Yes	a	a	a	a
c	Yes	Yes	b	Yes	Yes	Yes	Yes	c	c	c	Yes	Yes	Yes	c	c	Yes	Yes	Yes	Yes	Yes	Yes	Yes	Yes
c	a	a	a	a	Yes	c	Yes	c	c	c	Yes	c	c	Yes	c	c	Yes	Yes	Yes	c	c	c	c
c	b	b	b	b	Yes	b	Yes	c	c	c	Yes	b	c	Yes	c	b	a	Yes	Yes	b	c	b	b
c	b	b	Yes	Yes	b	Yes	Yes	c	c	c	Yes	b	b	Yes	c	b	Yes	Yes	Yes	b	b	b	b
c	c	c	Yes	Yes	c	Yes	Yes	c	c	c	Yes	c	c	Yes	c	c	Yes	Yes	Yes	c	c	c	c
c	c	c	Yes	Yes	b	c	Yes	c	c	c	b	b	c	Yes	c	c	b	Yes	b	c	c	c	c
c	c	c	a	a	Yes	c	Yes	c	c	c	Yes	c	c	Yes	c	c	Yes	Yes	Yes	c	c	c	c
c	c	c	Yes	Yes	c	Yes	Yes	c	c	c	Yes	c	c	Yes	c	c	Yes	Yes	Yes	c	c	c	c
c	c	c	b	b	Yes	c	Yes	c	c	c	Yes	c	c	Yes	c	c	Yes	Yes	Yes	c	c	c	c
c	c	c	a	a	Yes	c	Yes	c	c	c	Yes	c	c	Yes	c	c	Yes	Yes	Yes	c	c	c	c
c	c	c	b	b	Yes	c	Yes	c	c	c	Yes	c	c	Yes	c	c	Yes	Yes	Yes	c	c	c	c
c	c	c	c	c	Yes	c	Yes	c	c	c	Yes	b	c	Yes	c	c	Yes	Yes	Yes	c	c	c	c
c	c	c	c	c	Yes	c	Yes	c	c	c	Yes	c	c	Yes	c	c	Yes	Yes	Yes	Yes	c	c	c
c	c	c	Yes	Yes	c	Yes	Yes	c	c	c	Yes	c	c	Yes	c	c	Yes	Yes	Yes	c	c	c	c

DISTRICT CENSUS HANDBOOK-UKHRUL

Census of India 2011- Village Directory

Amenities and Land use ( As in 2009 )

Name of District:-Ukhrul

Location CodeNo:-279

Name of TD Block:-Kamjong

Location CodeNo:-0034

Availability of miscellaneous facilities (If amenities available code - Yes is given, If not available within the village , the distance range code viz; a for <5 Kms, b for 5-10 Kms and c for 10+ kms of nearest place where facility is available is given).						Availability of electricity (Yes/No)				Land Use							
										Nearest Town			Area under different types of land use ( in hectares rounded up to one decimal place)				
Cinema / Video Hall	Public Library	Public Reading Room	Newspaper Supply	Assembly Polling station	Birth & Death Registration Office	Power Supply for Domestic Use (ED)	Power Supply for Agricultural Use (EAG)	Power Supply for Commercial Use (EC)	Power Supply for All Uses (EA)	Name	Distance range code i.e. a for <5 Kms, b for 5-10 Kms and c for 10+ kms .	Forests	Area under Non-agricultural Uses	Barren and Un-cultivable land	Permanent Pastures and Other Grazing Lands	Land Under Miscellaneous Tree Crops etc.	Culturable Waste Land
92	93	94	95	96	97	98	99	100	101	102	103	104	105	106	107	108	109
c	c	c	c	Yes	b	Yes	No	No	Yes	LAMLAI NP	c	0	0	0	0	0	0
c	c	c	b	Yes	b	Yes	No	No	Yes	LAMLAI	c	0	0	0	0	0	0
c	c	c	b	Yes	b	Yes	No	No	Yes	LAMLAI NP	c	0	0	0	0	0	0
c	c	c	c	Yes	b	Yes	No	No	Yes	UKHRUL	c	0	0	0	0	0	0
c	c	c	Yes	Yes	Yes	Yes	No	No	Yes	KAMJONG	a	0	0	0	0	0	0
c	c	c	c	Yes	b	Yes	No	No	Yes	KAMJONG	b	0	0	0	0	0	0
c	c	c	b	a	b	Yes	No	No	Yes	KAMJONG	a	0	0	0	0	0	0
c	c	c	b	Yes	b	Yes	No	No	Yes	KAMJONG	c	0	0	0	0	0	0
c	c	c	c	Yes	b	Yes	No	No	Yes	KAMJONG	c	0	0	0	0	0	0
c	c	c	c	b	b	Yes	No	No	Yes	KAMJONG	c	0	0	0	0	0	0
c	c	c	c	Yes	Yes	Yes	No	No	Yes	KAMJONG	c	0	0	0	0	0	0
c	c	c	c	b	b	Yes	No	No	Yes	KAMJONG	c	0	0	0	0	0	0
c	c	c	c	a	b	Yes	No	No	Yes	KAMJONG	c	0	0	0	0	0	0
c	c	c	c	Yes	b	Yes	No	No	Yes	UKHRUL	c	0	0	0	0	0	0
c	c	c	c	a	b	Yes	No	No	Yes	KAMJONG	c	0	0	0	0	0	0
c	c	c	c	b	c	Yes	No	No	Yes	KAMJONG	c	0	0	0	0	0	0
c	c	c	c	Yes	b	Yes	No	No	Yes	KAMJONG	c	0	0	0	0	0	0
c	c	c	c	Yes	b	Yes	No	No	Yes	KAMJONG	c	0	0	0	0	0	0

DISTRICT CENSUS HANDBOOK-UKHRUL

Census of India 2011- Village Directory

Amenities and Land use ( As in 2009 )

Name of District:-Ukhrul

Location CodeNo:-279

Name of TD Block:-Kamjong

Location CodeNo:-0034

Land Use										Name of three most important commodities manufactured			Name of Village	Serial Number
Area under different types of land use ( in hectares rounded up to one decimal place)					Area irrigated by source (in hectare).					First	Second	Third		
Fallow lands other than current fallows	Current Fallows	Net Area Sown	Total Irrigated Land Area	Total Un-irrigated Land Area	Canals ( C )	Wells/Tube-wells(W/TW)	Tanks/Lakes(T/L)	Water Falls(WF)	Others(O)					
110	111	112	113	114	115	116	117	118	119	120	121	122	2	1
0	0	0	0	0	0	0	0	0	0				Bungpa Khullen	96
0	0	0	0	0	0	0	0	0	0				Phange	97
0	0	0	0	0	0	0	0	0	0				Sampui	98
0	0	0	0	0	0	0	0	0	0				Bungpa Khunou	99
0	0	0	0	0	0	0	0	0	0				Chassad	100
0	0	0	0	0	0	0	0	0	0				Khoikai	101
0	0	0	0	0	0	0	0	0	0				Pihang	102
0	0	0	0	0	0	0	0	0	0				Kongkan	103
0	0	0	0	0	0	0	0	0	0				Aishi	104
0	0	0	0	0	0	0	0	0	0				Huimin Thana	105
0	0	0	0	0	0	0	0	0	0	0	Wooden Furniture		Molvailup	106
0	0	0	0	0	0	0	0	0	0				Lakhan	107
0	0	0	0	0	0	0	0	0	0	0	Carpentry		Kultuk	108
0	0	0	0	0	0	0	0	0	0				Phaikok	109
0	0	0	0	0	0	0	0	0	0				Chahong Khunou	110
0	0	0	0	0	0	0	0	0	0				Roni	111
0	0	0	0	0	0	0	0	0	0				Chatric	112
0	0	0	0	0	0	0	0	0	0				Maokot	113

DISTRICT CENSUS HANDBOOK-UKHRUL

1	2	3	4	5	6	7	8	9	10	11	12	13	14	15	16	17	18	19	20
114	Chamu	270476	0	609	102	1	1	1	c	c	c	c	c	c	c	c	c	c	c
115	Matiyang	270477	0	152	31	1	1	a	c	c	c	c	c	c	c	c	c	c	c
116	Khayang	270478	0	334	65	1	1	b	c	c	c	c	c	c	c	c	c	c	c
117	Kachouphung(T)	270479	0	192	36	1	1	c	c	c	c	c	c	c	c	c	c	c	c
118	Kachouphung(K)	270480	0	127	35	a	a	c	c	c	c	c	c	c	c	c	c	c	c
119	Gambal	270481	0	96	22	b	b	c	c	c	c	c	c	c	c	c	c	c	c
120	Kashung	270482	0	80	18	c	c	c	c	c	c	c	c	c	c	c	c	c	c
121	Ningchou	270483	0	419	71	1	1	b	b	c	c	c	c	c	c	c	c	c	c
122	Kangpat Khullen	270484	0	353	58	1	1	c	c	c	c	c	c	c	c	c	c	c	c
123	Z.Choro	270485	0	94	20	c	c	c	c	c	c	c	c	c	c	c	c	c	c
124	Skipe	270486	0	123	24	1	1	c	c	c	c	c	c	c	c	c	c	c	c
125	Kangpat Khunou	270487	0	438	78	1	1	c	c	c	c	c	c	c	c	c	c	c	c
126	Grihang	270488	0	782	133	2	2	2	1	c	c	c	c	c	c	c	c	c	c
127	Nampisha	270489	0	601	92	1	1	b	b	c	c	c	c	c	c	c	c	c	c
128	Langli	270490	0	323	61	2	2	b	c	c	c	c	c	c	c	c	c	c	c
129	Apong	270491	0	229	50	1	1	b	c	c	c	c	c	c	c	c	c	c	c
130	Maku	270492	0	635	126	1	1	1	c	c	c	c	c	c	c	c	c	c	c
131	Yentem	270493	0	152	31	a	a	b	c	c	c	c	c	c	c	c	c	c	c
132	Shingcha	270494	0	474	95	1	1	b	c	c	c	c	c	c	c	c	c	c	c
133	Lankhe	270495	0	147	27	a	a	a	c	c	c	c	c	c	c	c	c	c	c
134	Chahong Khullen	270496	0	545	119	2	2	b	c	c	c	c	c	c	c	c	c	c	c
135	Hangkou	270497	0	312	66	1	1	b	c	c	c	c	c	c	c	c	c	c	c
136	Ningthi	270498	0	926	175	1	1	1	c	c	c	c	c	c	c	c	c	c	c
137	Phaimol	270499	0	160	29	1	1	b	c	c	c	c	c	c	c	c	c	c	c
138	Sahamphung	270500	0	147	33	1	1	b	c	c	c	c	c	c	c	c	c	c	c
139	Lanchah	270501	0	84	16	a	a	b	c	c	c	c	c	c	c	c	c	c	c
140	Meiti	270502	0	108	24	b	b	c	c	c	c	c	c	c	c	c	c	c	c
<b>Block TO TAL :</b>			<b>0</b>	<b>16717</b>	<b>2977</b>	<b>44</b>	<b>44</b>	<b>12</b>	<b>4</b>	<b>0</b>	<b>0</b>	<b>0</b>	<b>0</b>	<b>0</b>	<b>0</b>	<b>0</b>	<b>0</b>	<b>0</b>	<b>0</b>

DISTRICT CENSUS HANDBOOK-UKHRUL

21	22	23	24	25	26	27	28	29	30	31	32	33	34	35	36	37	38	39	40	41	42	43	44	45	46
c	c	1	c	c	c	c	1	c	c	c	0	0	0	0	0	0	0	No	No	No	No	Yes	Yes	Yes	No
c	c	a	c	c	c	c	a	c	c	c	0	0	0	0	0	0	0	No	No	No	No	Yes	No	Yes	No
c	c	c	c	c	c	c	c	c	c	c	0	0	0	0	0	0	0	No	No	No	No	Yes	Yes	Yes	No
c	c	c	c	c	c	c	c	c	c	c	0	0	0	0	0	0	0	No	No	No	No	Yes	No	Yes	No
c	c	c	c	c	c	c	c	c	c	c	0	0	0	0	0	0	0	No	No	No	No	Yes	Yes	No	No
c	c	c	c	c	c	c	c	c	c	c	0	0	0	0	0	0	0	No	No	No	No	Yes	Yes	No	No
c	c	a	c	c	c	c	c	c	c	c	0	0	0	0	0	0	0	No	No	No	No	Yes	No	Yes	No
c	c	c	c	c	c	c	c	c	c	c	0	0	0	0	1	0	0	No	No	No	No	Yes	No	Yes	No
c	c	c	c	c	c	c	c	c	c	c	0	0	0	0	0	0	0	No	No	No	No	Yes	Yes	No	No
c	c	c	c	c	c	c	c	c	c	c	0	0	0	0	0	0	0	No	No	No	No	Yes	Yes	No	No
c	c	b	c	c	c	c	c	c	c	c	0	0	0	0	0	0	0	No	No	No	No	Yes	Yes	Yes	No
c	c	1	c	c	c	c	c	c	c	c	0	0	0	1	0	1	0	No	No	No	No	Yes	No	Yes	No
c	c	1	c	c	c	c	c	c	c	c	0	0	0	0	0	0	0	No	No	No	No	Yes	No	No	No
c	c	b	c	c	c	c	c	c	c	c	0	0	0	0	0	0	0	No	No	No	No	Yes	Yes	Yes	No
c	c	b	c	c	c	c	c	c	c	c	0	0	0	0	0	0	0	No	No	No	No	Yes	No	Yes	No
c	c	1	c	c	c	c	c	c	c	c	0	0	0	0	1	1	0	No	No	No	No	Yes	Yes	No	No
c	c	b	c	c	c	c	c	c	c	c	0	0	0	0	0	0	0	No	No	No	No	Yes	No	No	No
c	c	1	c	c	c	c	c	c	c	c	0	0	0	0	1	0	0	No	No	No	No	Yes	Yes	Yes	No
c	c	b	c	c	c	c	c	c	c	c	0	0	0	0	0	0	0	No	No	No	No	Yes	Yes	No	No
c	c	1	c	c	c	c	c	c	c	c	0	0	0	0	0	0	0	No	No	No	No	Yes	Yes	Yes	No
c	c	b	c	c	c	c	c	c	c	c	0	0	0	0	0	0	0	No	No	No	No	Yes	No	No	No
c	c	1	c	c	c	c	c	c	c	c	0	0	0	0	0	0	0	No	No	No	No	Yes	No	Yes	No
c	c	b	c	c	c	c	b	c	c	c	0	0	0	0	0	0	0	No	No	No	No	Yes	No	No	No
c	c	1	c	c	c	c	c	c	c	c	0	0	0	0	0	0	0	No	No	No	No	Yes	No	Yes	No
c	c	b	c	c	c	c	c	c	c	c	0	0	0	0	0	0	0	No	No	No	No	Yes	No	No	No
c	c	b	c	c	c	c	c	c	c	c	0	0	0	0	0	0	0	No	No	No	No	Yes	No	No	No
<b>1</b>	<b>0</b>	<b>9</b>	<b>0</b>	<b>0</b>	<b>0</b>	<b>0</b>	<b>1</b>	<b>0</b>	<b>0</b>	<b>0</b>	<b>0</b>	<b>2</b>	<b>0</b>	<b>1</b>	<b>10</b>	<b>5</b>	<b>0</b>	<b>0</b>	<b>0</b>	<b>0</b>	<b>0</b>	<b>45</b>	<b>21</b>	<b>26</b>	<b>0</b>

DISTRICT CENSUS HANDBOOK-UKHRUL

47	48	49	50	51	52	53	54	55	56	57	58	59	60	61	62	63	64	65	66	67	
No	No	No	No	c	Yes	c	795145	c	c	Yes	c	c	c	c	c	Yes	c			c	
No	No	No	No	c	b	c	795145	c	c	Yes	c	c	c	c	c	b	c			c	
No	No	No	No	c	b	c	795145	c	c	Yes	c	c	c	c	c	Yes	c			c	
No	No	No	No	c	c	c	795145	c	c	Yes	c	c	c	c	c	c	c			c	
No	No	No	No	c	c	c	795145	c	c	Yes	c	c	c	c	c	c	c			c	
No	No	No	No	c	c	c	795145	c	c	Yes	c	c	c	c	c	c	c			c	
No	No	No	No	c	c	c	795145	c	c	Yes	c	c	c	c	c	c	c			c	
No	No	No	No	c	c	c	795145	c	c	Yes	c	c	b	c	c	Yes	c			c	
No	No	No	No	c	c	c	795145	c	c	Yes	c	c	c	c	c	Yes	c			c	
No	No	No	No	c	c	c	795145	c	c	Yes	c	c	c	c	c	c	c			c	
No	No	No	No	c	c	c	795145	c	c	Yes	c	c	c	c	c	b	c			c	
No	No	No	No	c	c	c	795145	c	c	Yes	c	c	c	c	c	Yes	c			c	
No	No	No	No	c	c	c	795145	c	c	Yes	c	c	Yes	c	c	Yes	c			c	
No	No	No	No	c	c	c	795145	c	c	Yes	c	c	b	c	c	Yes	c			c	
No	No	No	No	c	b	c	795145	c	c	Yes	c	c	c	c	c	Yes	c			c	
No	No	No	No	c	c	c	795145	c	c	Yes	c	c	c	c	c	Yes	c			c	
No	No	No	No	c	c	c	795145	c	c	Yes	c	c	c	c	c	Yes	c			c	
No	No	No	No	c	b	c	795145	c	c	Yes	c	c	c	c	c	Yes	c			c	
No	No	No	No	c	c	c	795145	c	c	Yes	c	c	c	c	c	Yes	c			c	
No	No	No	No	c	c	c	795145	c	c	Yes	c	c	b	c	c	Yes	c			c	
No	No	No	No	c	c	c	795145	c	c	Yes	c	c	Yes	c	c	Yes	c			c	
No	No	No	No	c	b	c	795145	c	c	Yes	c	c	c	c	c	c	c			c	
No	No	No	No	c	c	c	795145	c	c	Yes	c	c	c	c	c	c	c			c	
No	No	No	No	c	c	c	795145	c	c	Yes	c	c	c	c	c	c	c			c	
No	No	No	No	c	c	c	795145	c	c	Yes	c	c	c	c	c	Yes	c			c	
No	No	No	No	c	c	c	795145	c	c	Yes	c	c	c	c	c	Yes	c			c	
<b>0</b>	<b>0</b>	<b>0</b>	<b>0</b>	<b>0</b>	<b>0</b>	<b>3</b>	<b>0</b>	<b>45</b>	<b>0</b>	<b>0</b>	<b>45</b>	<b>0</b>	<b>0</b>	<b>4</b>	<b>0</b>	<b>0</b>	<b>32</b>	<b>0</b>	<b>0</b>	<b>0</b>	<b>0</b>



DISTRICT CENSUS HANDBOOK-UKHRUL

68	69	70	71	72	73	74	75	76	77	78	79	80	81	82	83	84	85	86	87	88	89	90	91
c	c	c	c	c	Yes	c		Yes	c	c	c	Yes	c	c	Yes	c	c	Yes	Yes	Yes	c	c	c
c	c	c	c	c	Yes	c		Yes	c	c	c	Yes	c	c	Yes	c	c	Yes	Yes	Yes	c	c	c
c	c	c	c	c	Yes	c		Yes	c	c	c	Yes	c	c	Yes	c	c	Yes	Yes	Yes	c	c	c
c	c	c	c	c	Yes	c		Yes	c	c	c	Yes	c	c	Yes	c	c	Yes	Yes	Yes	c	c	c
c	c	c	c	c	Yes	c		Yes	c	c	c	Yes	b	c	Yes	c	c	Yes	Yes	Yes	c	c	c
c	c	c	c	c	Yes	c		Yes	c	c	c	b	c	c	Yes	c	c	Yes	Yes	b	c	c	c
c	c	c	c	c	Yes	c		Yes	c	c	c	b	c	c	Yes	c	c	a	Yes	b	c	c	c
c	Yes	Yes	a	a	Yes	b		Yes	c	c	c	Yes	c	c	Yes	c	c	Yes	Yes	Yes	c	c	c
c	Yes	Yes	c	c	Yes	c		Yes	c	c	c	Yes	c	c	Yes	c	c	Yes	Yes	Yes	c	c	c
c	b	b	b	b	Yes	c		Yes	c	c	c	c	c	c	Yes	c	c	c	Yes	c	c	c	c
c	c	c	b	b	Yes	c		Yes	c	c	c	Yes	c	c	Yes	c	c	Yes	Yes	Yes	c	c	c
c	Yes	Yes	b	b	Yes	c		Yes	c	c	c	Yes	c	c	Yes	c	c	Yes	Yes	Yes	c	c	c
c	Yes	Yes	b	b	Yes	c		Yes	c	c	c	Yes	b	b	Yes	c	c	Yes	Yes	Yes	c	c	c
c	Yes	Yes	Yes	Yes		c		Yes	c	c	c	Yes	c	c	Yes	c	c	Yes	Yes	Yes	c	c	c
c	b	b	b	b	Yes	c		Yes	c	c	c	Yes	c	c	Yes	c	c	Yes	Yes	Yes	c	c	c
c	b	Yes	Yes	Yes	c	c		Yes	c	c	c	Yes	c	c	Yes	c	c	Yes	Yes	Yes	c	c	c
c	a	a	a	a	Yes	c		Yes	c	c	c	Yes	c	c	Yes	c	c	Yes	Yes	Yes	c	c	Yes
c	a	a	a	a	Yes	c		Yes	c	c	c	Yes	c	c	Yes	c	c	Yes	Yes	Yes	c	c	c
c	b	b	b	b	Yes	c		Yes	c	c	c	Yes	c	c	Yes	c	c	Yes	Yes	Yes	c	c	c
c	b	b	b	b	Yes	c		Yes	c	c	c	Yes	c	c	Yes	c	c	a	Yes	Yes	c	c	c
c	c	c	c	c	Yes	c		Yes	c	c	c	Yes	c	c	Yes	c	c	Yes	Yes	Yes	c	c	c
c	b	Yes	Yes	Yes	b	c		Yes	c	c	c	Yes	b	c	Yes	c	c	Yes	Yes	Yes	c	c	c
c	b	Yes	Yes	Yes		c		Yes	c	c	c	Yes	c	Yes	Yes	c	c	Yes	Yes	Yes	Yes	c	c
c	c	c	c	c	Yes	c		Yes	c	c	c	Yes	c	c	Yes	c	c	Yes	Yes	Yes	c	c	c
c	c	c	c	c	Yes	c		Yes	c	c	c	Yes	c	c	Yes	c	c	Yes	Yes	Yes	c	c	c
c	c	c	c	c	Yes	c		Yes	c	c	c	a	c	c	Yes	c	c	a	Yes	b	c	c	c
c	Yes	Yes	Yes	Yes	c	c		Yes	c	c	c	Yes	c	c	Yes	c	c	Yes	Yes	Yes	c	c	c
<b>0</b>	<b>9</b>	<b>12</b>	<b>11</b>	<b>13</b>	<b>32</b>	<b>2</b>	<b>0</b>	<b>45</b>	<b>0</b>	<b>0</b>	<b>0</b>	<b>40</b>	<b>2</b>	<b>3</b>	<b>43</b>	<b>0</b>	<b>1</b>	<b>39</b>	<b>45</b>	<b>39</b>	<b>4</b>	<b>2</b>	<b>3</b>

DISTRICT CENSUS HANDBOOK-UKHRUL

92	93	94	95	96	97	98	99	100	101	102	103	104	105	106	107	108	109
c	c	c	c	Yes	Yes	Yes	No	No	Yes	KAMJONG	c	0	0	0	0	0	0
c	c	c	c	a	a	Yes	No	No	Yes	KMAJONG	c	0	0	0	0	0	0
c	c	c	c	Yes	c	Yes	No	No	Yes	UKHRUL	c	0	0	0	0	0	0
c	c	c	c	Yes	c	Yes	No	No	Yes	KAMJONG	c	0	0	0	0	0	0
c	c	c	c	b	c	Yes	No	No	Yes	KAMJONG	c	0	0	0	0	0	0
c	c	c	c	a	c	Yes	No	No	Yes	KAMJONG	c	0	0	0	0	0	0
c	c	c	c	a	c	Yes	No	No	Yes	UKHRUL	c	0	0	0	0	0	0
c	c	c	c	Yes	a	Yes	No	No	Yes	KAMJONG	c	0	0	0	0	0	0
c	c	c	c	Yes	c	Yes	No	No	Yes	KAMJONH	c	0	0	0	0	0	0
c	c	c	c	b	c	Yes	No	No	Yes	KAMJONG	c	0	0	0	0	0	0
c	c	c	c	a	c	Yes	No	No	Yes	KAMJONG	c	0	0	0	0	0	0
c	c	c	c	Yes	b	Yes	No	No	Yes	KAMJONG	c	0	0	0	0	0	0
c	c	c	c	Yes	Yes	Yes	No	No	Yes	KAMJONG	c	0	0	0	0	0	0
c	c	c	c	Yes	Yes	Yes	No	No	Yes	KAMJONG	c	0	0	0	0	0	0
c	c	c	c	Yes	b	Yes	No	No	Yes	KAMJONG	c	0	0	0	0	0	0
c	c	c	c	a	b	Yes	No	No	Yes	APONG	c	0	0	0	0	0	0
c	c	c	c	Yes	Yes	Yes	No	No	Yes	KAMJONG	c	0	0	0	0	0	0
c	c	c	c	b	b	Yes	No	No	Yes	KAMJONG	c	0	0	0	0	0	0
c	c	c	c	Yes	Yes	Yes	No	No	Yes	KAMJONG	c	0	0	0	0	0	0
c	c	c	c	a	b	Yes	No	No	Yes	KAMJONG	c	0	0	0	0	0	0
c	c	c	c	Yes	Yes	Yes	No	No	Yes	UKHRUL	c	0	0	0	0	0	0
c	c	c	c	Yes	b	Yes	No	No	Yes	KAMJONG	c	0	0	0	0	0	0
c	c	c	c	Yes	Yes	Yes	No	No	Yes	UKHRUL	c	0	0	0	0	0	0
c	c	c	c	b	b	Yes	No	No	Yes	KAMJONG	c	0	0	0	0	0	0
c	c	c	c	Yes	b	Yes	No	No	Yes	KAMJONG	c	0	0	0	0	0	0
c	c	c	c	a	b	Yes	No	No	Yes	KAMJONG	c	0	0	0	0	0	0
c	c	c	c	a	b	Yes	No	No	Yes	KAMJONG	c	0	0	0	0	0	0
<b>0</b>	<b>0</b>	<b>0</b>	<b>1</b>	<b>27</b>	<b>9</b>	<b>45</b>	<b>0</b>	<b>0</b>	<b>45</b>		<b>0</b>	<b>0</b>	<b>0</b>	<b>0</b>	<b>0</b>	<b>0</b>	<b>0</b>

DISTRICT CENSUS HANDBOOK-UKHRUL

110	111	112	113	114	115	116	117	118	119	120	121	122	2	1
0	0	0	0	0	0	0	0	0	0				Chamu	114
0	0	0	0	0	0	0	0	0	0				Matiyang	115
0	0	0	0	0	0	0	0	0	0				Khayang	116
0	0	0	0	0	0	0	0	0	0				Kachouphung(T)	117
0	0	0	0	0	0	0	0	0	0				Kachouphung(K)	118
0	0	0	0	0	0	0	0	0	0				Gambal	119
0	0	0	0	0	0	0	0	0	0				Kashung	120
0	0	0	0	0	0	0	0	0	0				Ningchou	121
0	0	0	0	0	0	0	0	0	0				Kangpat Khullen	122
0	0	0	0	0	0	0	0	0	0				Z.Choro	123
0	0	0	0	0	0	0	0	0	0				Skipe	124
0	0	0	0	0	0	0	0	0	0				Kangpat Khunou	125
0	0	0	0	0	0	0	0	0	0				Grihang	126
0	0	0	0	0	0	0	0	0	0				Nampisha	127
0	0	0	0	0	0	0	0	0	0				Langli	128
0	0	0	0	0	0	0	0	0	0				Apong	129
0	0	0	0	0	0	0	0	0	0				Maku	130
0	0	0	0	0	0	0	0	0	0				Yentem	131
0	0	0	0	0	0	0	0	0	0				Shingcha	132
0	0	0	0	0	0	0	0	0	0				Lankhe	133
0	0	0	0	0	0	0	0	0	0				Chahong Khullen	134
0	0	0	0	0	0	0	0	0	0				Hangkou	135
0	0	0	0	0	0	0	0	0	0				Ningthi	136
0	0	0	0	0	0	0	0	0	0				Phaimol	137
0	0	0	0	0	0	0	0	0	0				Sahamphung	138
0	0	0	0	0	0	0	0	0	0				Lanchah	139
0	0	0	0	0	0	0	0	0	0				Meiti	140
<b>0</b>	<b>0</b>	<b>0</b>	<b>0</b>	<b>0</b>	<b>0</b>	<b>0</b>	<b>0</b>	<b>0</b>	<b>0</b>					



---

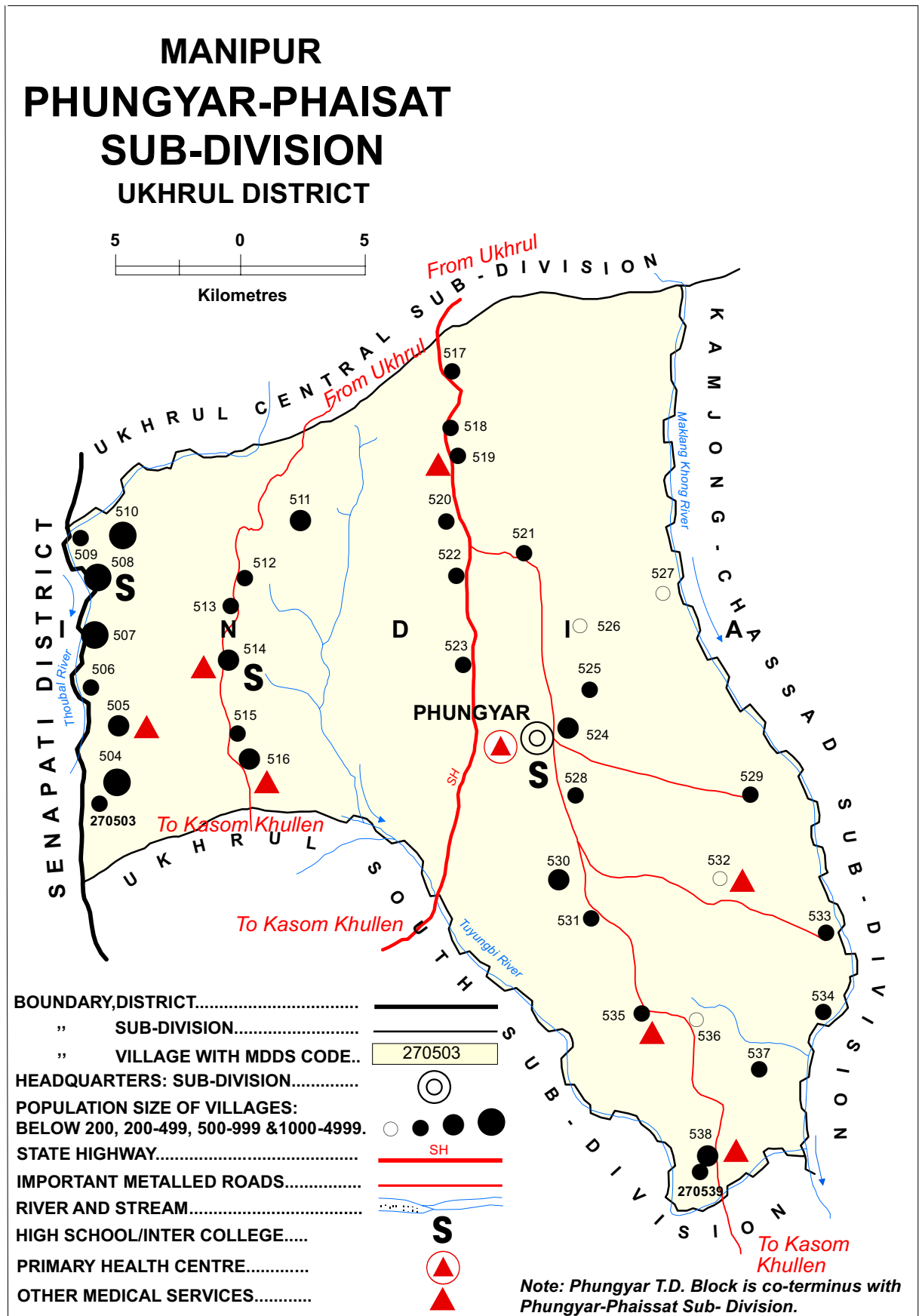
---

## **Map of Phungyar T.D.Block**

---

---









Name of District : Ukhrul

Name of TD Block : Phunyar

Name of the Sub-Division : Phungyar Phaisat

Sl. No.	Name of Village	Permanent Location Code Number	
		3	4
1	Alang	00198600	00198600
2	Chadong(T)	00196800	00196800
3	Chungkai	00199100	00199100
4	H. Goda	00198400	00198400
5	<i>Honkhuiphung</i>	<i>00197010</i>	
6	Khambi	00199300	00199300
7	Khongjal	00198800	00198800
8	Koso	00198000	00198000
9	Lamlai Khullen	00197000	00197000
10	Lamlai Khunou	00196900	00196900
11	Leishi	00198100	00198100
12	Leiting	00198200	00198200
13	Louphong	00196700	00196700
14	Loushing	00199000	00199000
15	Loushing Khunthak	00198900	00198900
16	Lungphu	00197400	00197400
17	Marou	00197600	00197600
18	Meiring	00199400	00199400
19	Ngapurum	00199600	00199600
20	Nongman	00199700	00199700
21	Patbung	00199500	00199500
22	Phalang	00198300	00198300
23	Phungyar	00198700	00198700
24	Punge	00200000	00200000
25	Riha(T)	00197100	00197100
26	Shakok	00198500	00198500
27	Shingkap	00197700	00197700
28	Shingta	00197500	00197500
29	Sikibung	00197300	00197300
30	Sorathen	00199900	00199900
31	Sorbung	00200100	00200100
32	Sorde	00199800	00199800
33	T. Hundung Khullen	00197900	00197900
34	T. Hundung Khunou	00197800	00197800
35	<i>Thawai(K)</i>	<i>00197210</i>	
36	Thawai(T)	00197200	00197200
37	Tusom	00199200	00199200

DISTRICT CENSUS HANDBOOK-UKHRUL

Census of India 2011- Village Directory

Amenities and Land use ( As in 2009 )

Name of District:-Ukhrul

Location CodeNo:-279

Name of TD Block:-Phungyar

Location CodeNo:-0035

Sr.No.	Name village	Location code no.	Total area of the village ( in hectares rounded up to one decimal place)	Total population ( 2011 census )	Number of households (2011 census)	Number of educational amenities available. (If not available within the village , the distance range code viz; a for < 5 Kms, b for 5-10 Kms and c for 10+ kms of nearest place where facility is available is given).													
						Pre-Primary school (PP)	Primary school (P)	Middle school (M)	Secondary School (S)	Senior Secondary school (SS)	Degree college of arts science & commerce (ASC)	Engineering college(EC)	Medical college (MC)	Management institute (MI)	Polytechnic (Pt)	Vocational training school /ITI	Non-formal training centre (NFTC)	Special school for disabled (SSD)	Others (specify)
1	2	3	4	5	6	7	8	9	10	11	12	13	14	15	16	17	18	19	20
141	Louphong	270503	0	266	52	1	1	a	c	c	c	c	c	c	c	c	c	c	c
142	Chadong(T)	270504	0	1027	212	3	3	1	c	c	c	c	c	c	c	c	c	c	c
143	Lamlai Khunou	270505	0	524	106	1	1	a	b	c	c	c	c	c	c	c	c	c	c
144	Lamlai Khullen	270506	0	454	90	a	a	a	b	c	c	c	c	c	c	c	c	c	c
145	Riha(T)	270507	0	1087	264	2	2	1	a	c	c	c	c	c	c	c	c	c	c
146	Thawai(T)	270508	0	1159	216	1	1	1	1	c	c	c	c	c	c	c	c	c	c
147	Thawai(K)	270509	0	336	69	1	1	a	a	c	c	c	c	c	c	c	c	c	c
148	Sikibung	270510	0	1084	202	1	1	1	b	c	c	c	c	c	c	c	c	c	c
149	Lungphu	270511	0	776	145	1	1	1	b	c	c	c	c	c	c	c	c	c	c
150	Shingta	270512	0	322	63	1	1	a	b	c	c	c	c	c	c	c	c	c	c
151	Marou	270513	0	309	55	1	1	a	a	c	c	c	c	c	c	c	c	c	c
152	Shingkap	270514	0	723	119	2	1	1	1	c	c	c	c	c	c	c	c	c	c
153	T. Hundung Khunou	270515	0	224	49	a	a	b	b	c	c	c	c	c	c	c	c	c	c
154	T. Hundung Khullen	270516	0	640	138	2	2	b	b	c	c	c	c	c	c	c	c	c	c
155	Koso	270517	0	216	65	1	1	c	c	c	c	c	c	c	c	c	c	c	c
156	Leishi	270518	0	221	42	1	1	c	c	c	c	c	c	c	c	c	c	c	c
157	Leiting	270519	0	248	45	1	1	c	c	c	c	c	c	c	c	c	c	c	c
158	Phalang	270520	0	325	66	1	1	c	c	c	c	c	c	c	c	c	c	c	c

DISTRICT CENSUS HANDBOOK-UKHRUL

Census of India 2011- Village Directory

Amenities and Land use ( As in 2009 )

Name of District:-Ukhrul

Location CodeNo:-279

Name of TD Block:-Phungyar

Location CodeNo:-0035

Number of Medical Amenities available. (If not available within the village , the distance range code viz; a for < 5 Kms, b for 5-10 Kms and c for 10+ kms of nearest place where facility is available is given).											Number of Non-Government Medical Amenities available.							Availability of drinking water - Yes / No							
21	22	23	24	25	26	27	28	29	30	31	32	33	34	35	36	37	38	39	40	41	42	43	44	45	46
Community health centre (CHC)	Primary health centre (PHC)	Primary health sub centre (PHS)	Maternity and child welfare centre (MCW)	T.B. clinic (TBC)	Hospital-allopathic (HA)	Hospital-alternative medicine (HO)	Dispensary (D)	Veterinary hospital (VH)	Mobile health clinic (MHC)	Family welfare centre (FWC)	Charitable non Govt. hospital/Nursing home.	Medical practitioner with MBBS Degree	Medical practitioner with other degree	Medical practitioner with no degree	Traditional practitioner and faith healer .	Medicine Shop	Others	Tap water (Treated/Untreated)	Well water (Covered / Uncovered well)	Hand Pump	Tube wells / Bore well	Spring	River / Canal	Tank / Pond / Lake	Others
c	c	b	c	c	c	c	c	c	c	c	0	0	0	0	0	0	0	No	No	No	No	Yes	Yes	No	No
c	c	a	c	c	c	c	c	c	c	c	0	0	0	0	1	1	0	No	No	No	No	Yes	Yes	Yes	No
c	c	1	c	c	c	c	c	c	c	c	0	0	0	0	0	0	0	No	No	No	No	Yes	Yes	Yes	No
c	c	a	c	c	c	c	c	c	c	c	0	0	0	0	0	0	0	No	No	No	No	Yes	Yes	Yes	No
c	c	b	c	c	c	c	c	c	c	c	0	0	0	0	1	0	0	No	No	No	No	Yes	Yes	No	No
c	c	b	c	c	c	c	c	c	c	c	0	0	0	0	1	0	0	No	No	No	No	Yes	Yes	Yes	No
c	c	c	c	c	c	c	c	c	c	c	0	0	0	0	0	0	0	No	No	No	No	Yes	Yes	Yes	No
c	c	c	c	c	c	c	c	1	c	c	0	1	0	0	1	0	0	No	No	No	No	Yes	Yes	Yes	No
c	c	c	c	c	c	c	c	c	c	c	0	0	0	0	1	0	0	No	No	No	No	Yes	Yes	Yes	No
c	c	b	c	c	c	c	c	c	c	c	0	0	0	0	0	0	0	No	No	No	No	No	Yes	Yes	No
c	c	a	c	c	c	c	c	c	c	c	0	0	0	0	1	0	0	No	No	No	No	No	No	Yes	No
c	c	1	c	c	c	c	c	c	c	c	0	0	0	0	0	0	0	No	No	No	No	No	Yes	Yes	No
c	c	a	c	c	c	c	c	c	c	c	0	0	0	0	0	0	0	No	No	No	No	Yes	Yes	Yes	No
c	c	1	c	c	c	c	c	c	c	c	0	0	0	0	0	0	0	No	No	No	No	Yes	Yes	Yes	No
c	c	c	c	c	c	c	c	c	c	c	0	0	0	0	0	0	0	No	No	No	No	Yes	No	Yes	No
c	c	a	c	c	c	c	c	c	c	c	0	0	0	0	0	0	0	No	No	No	No	No	Yes	Yes	No
c	c	1	c	c	c	c	c	c	c	c	0	0	0	0	0	0	0	No	No	No	No	No	No	Yes	No
c	c	b	c	c	c	c	c	c	c	c	0	0	0	0	0	0	0	No	No	No	No	Yes	No	Yes	No

DISTRICT CENSUS HANDBOOK-UKHRUL

Census of India 2011- Village Directory

Amenities and Land use ( As in 2009 )

Name of District:-Ukhrul

Location CodeNo:-279

Name of TD Block:-Phungyar

Location CodeNo:-0035

Availability of toilet & others Yes / No				Communication and transport facilities (If amenities available code -Yes is given except for Village Pin Code ,If not available within the village , the distance range code viz; a for < 5 Kms, b for 5-10 Kms and c for 10+ kms of nearest place where facility is available is given).																
47	48	49	50	51	52	53	54	55	56	57	58	59	60	61	62	63	64	65	66	67
Community toilet including bath.	Community toilet excluding bath.	Rural sanitary mart or sanitary hardware outlet available near the village.	Community bio- gas or recycle of waste for productive use.	Post office(PO)	Sub post office (SPO)	Post & Telegraph office (P&TO)	Village Pin Code	Telephones (Land lines)	Public call office (PCO)	Mobile phone coverage	Internet cafes/ Common service centre (CSC)	Private courier facility	Bus service (Public & Private)	Railway stations	Auto/Modified Autos	Taxis and Vans	Tractors	Cycle-pulled rickshaws(Manual & Machine driven)	Carts driven by animals	Sea /River ferry service
No	No	No	No	c	a	c	795010	c	c	Yes	c	a	c	c	a	c				c
No	No	No	No	c	Yes	c	795010	c	c	Yes	c	Yes	c	c	Yes	c				c
No	No	No	No	c	a	c	795010	c	c	Yes	c	b	c	c	Yes	c				c
No	No	No	No	c	b	c	795010	c	c	Yes	c	b	c	c	Yes	c				c
No	No	No	No	c	b	c	795010	c	c	Yes	c	Yes	c	c	Yes	c				c
No	No	No	No	c	c	c	795010	c	c	Yes	c	Yes	c	c	Yes	c				c
No	No	No	No	c	c	c	795010	c	c	Yes	c	a	c	c	Yes	c				c
No	No	No	No	c	c	c	795010	c	c	Yes	c	Yes	c	c	Yes	c				c
No	No	No	No	c	Yes	c	795010	c	c	Yes	c	Yes	c	c	Yes	c				c
No	No	No	No	c	b	c	795010	c	c	Yes	c	Yes	c	c	a	c				c
No	No	No	No	c	b	c	795010	c	c	Yes	c	Yes	c	c	a	c				c
No	No	No	No	c	c	c	795010	c	c	Yes	c	Yes	c	c	Yes	c				c
No	No	No	No	c	c	c	795010	c	c	Yes	c	Yes	c	c	a	c				c
No	No	No	No	c	c	c	795010	c	c	Yes	c	a	c	c	Yes	c				c
No	No	No	No	c	c	c	795010	c	c	Yes	c	Yes	c	c	b	c				c
No	No	No	No	c	a	c	795010	c	c	Yes	c	Yes	c	c	Yes	c				c
No	No	No	No	c	Yes	c	795010	c	c	Yes	c	Yes	c	c	Yes	c				c
No	No	No	No	c	a	c	795010	c	c	Yes	c	a	c	c	a	c				c

DISTRICT CENSUS HANDBOOK-UKHRUL

Census of India 2011- Village Directory

Amenities and Land use ( As in 2009 )

Name of District:-Ukhrul

Location CodeNo:-279

Name of TD Block:-Phungyar

Location CodeNo:-0035

Village connected to highways,village roads, banks & credit societies (If amenities available code -Yes is given, If not available within the village , the distance range code viz; a for < 5 Kms, b for 5-10 Kms and c for 10+ kms of nearest place where facility is available is given).										Availability of miscellaneous facilities (If amenities available code -Yes is given, If not available within the village , the distance range code viz; a for < 5 Kms, b for 5-10 Kms and c for 10+ kms of nearest place where facility is available is given).													
68	69	70	71	72	73	74	75	76	77	78	79	80	81	82	83	84	85	86	87	88	89	90	91
Connected to national highway(NH)	Connected to state highway(SH)	Connected to major district road (MDR)	Connected to others district road	Pucca roads	Kutchcha roads	Water bounded macadam(WBM) roads	Navigable waterway (river/canal)(NW)	Footpaths (FP)	Commercial & Co-operative Banks	ATM	Agricultural Credit Societies	Self-Help Group (SHG)	Public distribution system (PDS) shop	Mandis / Regular market	Weekly Haat	Agricultural marketing society	Integrated Child Development Scheme (Nutritional Centres)	Anganwadi Centre (Nutritional Centres)	Others (Nutritional Centres)	ASHA (Accredited Social Health Activist)	Community centre with/without TV	Sports Field,	Sports Club / Recreation Centre
c	c	b	b	a	Yes	a	Yes	c	c	c	a	c	a	Yes	Yes	c	Yes	Yes	Yes	a	a	a	
c	c	b	b	Yes	Yes	Yes	Yes	c	c	c	Yes	c	Yes	c	c	c	Yes	Yes	Yes	Yes	Yes	Yes	
c	c	b	b	a	Yes	b	Yes	c	c	c	Yes	c	b	Yes	c	c	Yes	Yes	Yes	b	b	b	
c	c	b	b	b	Yes	b	Yes	c	c	c	Yes	c	b	Yes	c	c	Yes	Yes	Yes	b	b	b	
c	c	b	b	Yes	Yes	Yes	Yes	c	c	c	Yes	c	Yes	c	c	c	Yes	Yes	Yes	Yes	Yes	Yes	
c	c	b	b	Yes	Yes	Yes	Yes	c	c	c	Yes	c	Yes	c	c	c	Yes	Yes	Yes	Yes	Yes	Yes	
c	c	b	b	b	Yes	a	Yes	c	c	c	Yes	b	a	Yes	c	c	Yes	Yes	Yes	a	b	b	
c	c	b	b	Yes	Yes	Yes	Yes	c	c	c	Yes	b	Yes	c	c	c	Yes	Yes	Yes	Yes	Yes	Yes	
c	c	a	a	a	Yes	Yes	Yes	c	c	c	Yes	c	Yes	c	c	c	Yes	Yes	Yes	Yes	Yes	Yes	
c	c	Yes	Yes	Yes	Yes	b	Yes	c	c	c	Yes	c	b	Yes	c	c	Yes	Yes	Yes	b	b	b	
c	c	Yes	Yes	Yes	Yes	b	Yes	c	c	c	Yes	c	b	Yes	c	c	Yes	Yes	Yes	b	b	b	
c	c	Yes	Yes	Yes	Yes	Yes	Yes	c	c	c	Yes	c	Yes	c	c	c	Yes	Yes	Yes	Yes	Yes	Yes	
c	c	Yes	Yes	Yes	Yes	a	Yes	c	c	c	a	c	b	Yes	c	c	Yes	Yes	Yes	b	b	b	
c	c	Yes	Yes	Yes	Yes	Yes	Yes	c	c	c	Yes	b	Yes	c	c	c	Yes	Yes	Yes	Yes	b	b	
c	Yes	Yes	Yes	Yes	Yes	c	Yes	c	c	c	c	c	c	Yes	c	c	Yes	Yes	Yes	c	c	c	
c	Yes	Yes	Yes	Yes	Yes	c	Yes	c	c	c	b	c	c	Yes	c	c	Yes	Yes	Yes	c	c	c	
c	Yes	Yes	Yes	Yes	Yes	c	Yes	c	c	c	a	c	c	Yes	c	c	Yes	Yes	Yes	c	c	c	
c	Yes	Yes	Yes	Yes	Yes	b	Yes	c	c	c	Yes	c	c	Yes	c	c	Yes	Yes	Yes	c	c	c	

DISTRICT CENSUS HANDBOOK-UKHRUL

Census of India 2011- Village Directory

Amenities and Land use ( As in 2009 )

Name of District:-Ukhrul

Location CodeNo:-279

Name of TD Block:-Phungyar

Location CodeNo:-0035

Availability of miscellaneous facilities (If amenities available code - Yes is given, If not available within the village , the distance range code viz; a for <5 Kms, b for 5-10 Kms and c for 10+ kms of nearest place where facility is available is given).						Availability of electricity (Yes/No)				Land Use									
										Nearest Town		Area under different types of land use ( in hectares rounded up to one decimal place)							
Cinema / Video Hall	Public Library	Public Reading Room	Newspaper Supply	Assembly Polling station	Birth & Death Registration Office	Power Supply for Domestic Use (ED)	Power Supply for Agricultural Use (EAG)	Power Supply for Commercial Use (EC)	Power Supply for All Uses (EA)	Name	Distance range code i.e. a for <5 Kms, b for 5-10 Kms and c for 10+ kms .	Forests	Area under Non-agricultural Uses	Barren and Un-cultivable land	Permanent Pastures and Other Grazing Lands	Land Under Miscellaneous Tree Crops etc.	Culturable Waste Land		
92	93	94	95	96	97	98	99	100	101	102	103	104	105	106	107	108	109		
c	c	c	c	Yes	b	Yes	No	No	Yes	LAMLAI N.P.	c	0	0	0	0	0	0		
c	c	c	c	Yes	a	Yes	No	No	Yes	LAMLAI N.P.	c	0	0	0	0	0	0		
c	c	c	c	Yes	Yes	Yes	No	No	Yes	LAMLAI	c	0	0	0	0	0	0		
c	c	c	c	a	a	Yes	No	No	Yes	LAMLAI NP	c	0	0	0	0	0	0		
c	c	c	c	Yes	b	Yes	No	No	Yes	LAMLAI N.P.	c	0	0	0	0	0	0		
c	c	c	c	Yes	b	Yes	No	No	Yes	LAMLAI N.P.	c	0	0	0	0	0	0		
c	c	c	c	Yes	c	Yes	No	No	Yes	LAMLAI NP	c	0	0	0	0	0	0		
c	c	c	c	Yes	c	Yes	No	No	Yes	LAMLAI N.P.	a	0	0	0	0	0	0		
c	c	c	c	Yes	c	Yes	No	No	Yes	LAMLAI N.P.	c	0	0	0	0	0	0		
c	c	c	c	Yes	b	Yes	No	No	Yes	LAMLAI N.P.	c	0	0	0	0	0	0		
c	c	c	c	Yes	a	Yes	No	No	Yes	LAMLAI N.P.	c	0	0	0	0	0	0		
c	c	c	c	Yes	Yes	Yes	No	No	Yes	LAMLAI N.P.	c	0	0	0	0	0	0		
c	c	c	c	Yes	a	Yes	No	No	Yes	IMPHAL	c	0	0	0	0	0	0		
c	c	c	c	Yes	Yes	Yes	No	No	Yes	LAMLAI N.P.	c	0	0	0	0	0	0		
c	c	c	c	Yes	c	Yes	No	No	Yes	LAMLAI N.P.	c	0	0	0	0	0	0		
c	c	c	c	Yes	a	Yes	No	No	Yes	LAMLAI N.P.	c	0	0	0	0	0	0		
c	c	c	c	Yes	Yes	Yes	No	No	Yes	LAMLAI N.P.	c	0	0	0	0	0	0		
c	c	c	c	Yes	b	Yes	No	No	Yes	LAMLAI N.P.	c	0	0	0	0	0	0		

DISTRICT CENSUS HANDBOOK-UKHRUL

Census of India 2011- Village Directory

Amenities and Land use ( As in 2009 )

Name of District:-Ukhrul

Location CodeNo:-279

Name of TD Block:-Phungyar

Location CodeNo:-0035

Land Use										Name of three most important commodities manufactured			Name of Village	Serial Number
Area under different types of land use ( in hectares rounded up to one decimal place)					Area irrigated by source (in hectare).					First	Second	Third		
Fallow lands other than current fallows	Current Fallows	Net Area Sown	Total Irrigated Land Area	Total Un-irrigated Land Area	Canals ( C )	Wells/Tube-wells(W/TW)	Tanks/Lakes(T/L)	Water Falls(WF)	Others(O)					
110	111	112	113	114	115	116	117	118	119	120	121	122	2	1
0	0	0	0	0	0	0	0	0	0				Louphong	141
0	0	0	0	0	0	0	0	0	0				Chadong(T)	142
0	0	0	0	0	0	0	0	0	0				Lamlai Khunou	143
0	0	0	0	0	0	0	0	0	0				Lamlai Khullen	144
0	0	0	0	0	0	0	0	0	0				Riha(T)	145
0	0	0	0	0	0	0	0	0	0				Thawai(T)	146
0	0	0	0	0	0	0	0	0	0				Thawai(K)	147
0	0	0	0	0	0	0	0	0	0				Sikibung	148
0	0	0	0	0	0	0	0	0	0				Lungphu	149
0	0	0	0	0	0	0	0	0	0				Shingta	150
0	0	0	0	0	0	0	0	0	0				Marou	151
0	0	0	0	0	0	0	0	0	0				Shingkap	152
0	0	0	0	0	0	0	0	0	0				T. Hundung Khunou	153
0	0	0	0	0	0	0	0	0	0				T. Hundung Khullen	154
0	0	0	0	0	0	0	0	0	0				Koso	155
0	0	0	0	0	0	0	0	0	0				Leishi	156
0	0	0	0	0	0	0	0	0	0				Leiting	157
0	0	0	0	0	0	0	0	0	0				Phalang	158

## DISTRICT CENSUS HANDBOOK-UKHRUL

1	2	3	4	5	6	7	8	9	10	11	12	13	14	15	16	17	18	19	20
159	H. Goda	270521	0	336	76	1	1	c	c	c	c	c	c	c	c	c	c	c	c
160	Shakok	270522	0	226	50	1	1	c	c	c	c	c	c	c	c	c	c	c	c
161	Alang	270523	0	270	59	1	2	c	c	c	c	c	c	c	c	c	c	c	c
162	Phungyar	270524	0	953	204	3	3	3	3	1	c	c	c	c	c	c	c	c	c
163	Khongjal	270525	0	324	74	1	1	b	b	b	c	c	c	c	c	c	c	c	c
164	Loushing Khunthak	270526	0	174	38	1	1	b	b	b	c	c	c	c	c	c	c	c	c
165	Loushing	270527	0	160	39	1	1	c	c	c	c	c	c	c	c	c	c	c	c
166	Chungkai	270528	0	266	57	1	1	b	b	b	c	c	c	c	c	c	c	c	c
167	Tusom	270529	0	271	60	1	1	b	b	b	c	c	c	c	c	c	c	c	c
168	Khambi	270530	0	642	112	2	2	1	b	b	c	c	c	c	c	c	c	c	c
169	Meiring	270531	0	445	79	2	1	b	c	c	c	c	c	c	c	c	c	c	c
170	Patbung	270532	0	191	39	2	1	b	c	c	c	c	c	c	c	c	c	c	c
171	Ngapurum	270533	0	350	67	2	1	c	c	c	c	c	c	c	c	c	c	c	c
172	Nongman	270534	0	452	79	2	1	c	c	c	c	c	c	c	c	c	c	c	c
173	Sorde	270535	0	265	59	2	1	1	c	c	c	c	c	c	c	c	c	c	c
174	Sorathen	270536	0	152	33	2	1	a	c	c	c	c	c	c	c	c	c	c	c
175	Punge	270537	0	220	33	2	1	b	c	c	c	c	c	c	c	c	c	c	c
176	Sorbung	270538	0	610	111	2	1	2	c	c	c	c	c	c	c	c	c	c	c
177	Honkhuiphung	270539	0	291	56	a	1	a	c	c	c	c	c	c	c	c	c	c	c
<b>Block TO T A L :</b>			<b>0</b>	<b>16539</b>	<b>3323</b>	<b>50</b>	<b>43</b>	<b>13</b>	<b>5</b>	<b>1</b>	<b>0</b>	<b>0</b>	<b>0</b>	<b>0</b>	<b>0</b>	<b>0</b>	<b>0</b>	<b>0</b>	<b>0</b>



DISTRICT CENSUS HANDBOOK-UKHRUL

21	22	23	24	25	26	27	28	29	30	31	32	33	34	35	36	37	38	39	40	41	42	43	44	45	46	
c	c	b	c	c	c	c	c	c	c	c	0	0	0	0	0	0	0	No	No	No	No	No	No	Yes	No	
c	c	b	c	c	c	c	c	c	c	c	0	0	0	0	0	0	0	No	No	No	No	Yes	No	Yes	No	
c	c	c	c	c	c	c	c	c	c	c	0	0	0	0	0	0	0	No	No	No	No	No	No	Yes	No	
c	1	c	c	c	c	c	c	c	c	c	0	0	0	1	0	1	0	No	No	No	No	No	No	Yes	No	
c	b	c	c	c	c	c	c	c	c	c	0	0	0	0	0	0	0	No	No	No	No	No	No	Yes	No	
c	b	c	c	c	c	c	c	c	c	c	0	0	0	0	0	0	0	No	No	No	No	No	No	Yes	No	
c	c	c	c	c	c	c	c	c	c	c	0	0	0	0	1	0	0	No	No	No	No	Yes	Yes	Yes	No	
c	b	c	c	c	c	c	c	c	c	c	0	0	0	0	1	0	0	No	No	No	No	Yes	No	Yes	No	
c	b	b	c	c	c	c	c	c	c	c	0	0	0	0	0	0	0	No	No	No	No	No	Yes	Yes	No	
c	b	c	c	c	c	c	c	c	c	c	0	0	0	0	1	0	0	No	No	No	No	Yes	No	Yes	No	
c	c	b	c	c	c	c	c	c	c	c	0	0	0	0	1	0	0	No	No	No	No	No	No	Yes	No	
c	c	1	c	c	c	c	c	c	c	c	0	0	0	0	0	0	0	No	No	No	No	No	No	Yes	No	
c	c	b	c	c	c	c	c	c	c	c	0	0	0	0	0	0	0	No	No	No	No	Yes	Yes	No	No	
c	c	c	c	c	c	c	c	c	c	c	0	0	0	0	1	0	0	No	No	No	No	No	Yes	Yes	No	
c	c	1	c	c	c	c	c	c	c	c	0	0	0	0	0	0	0	No	No	No	No	Yes	No	Yes	No	
c	c	b	c	c	c	c	c	c	c	c	0	0	0	0	0	0	0	No	No	No	No	Yes	Yes	Yes	No	
c	c	b	c	c	c	c	c	c	c	c	0	0	0	0	0	0	0	No	No	No	No	Yes	Yes	Yes	No	
c	c	1	c	c	c	c	c	c	c	c	0	0	0	0	1	0	0	No	No	No	No	Yes	No	Yes	No	
c	c	a	c	c	c	c	c	c	c	c	0	0	0	0	0	0	0	No	No	No	No	No	Yes	Yes	No	
<b>0</b>	<b>1</b>	<b>7</b>	<b>0</b>	<b>0</b>	<b>0</b>	<b>0</b>	<b>0</b>	<b>0</b>	<b>1</b>	<b>0</b>	<b>0</b>	<b>0</b>	<b>1</b>	<b>0</b>	<b>1</b>	<b>12</b>	<b>2</b>	<b>0</b>	<b>0</b>	<b>0</b>	<b>0</b>	<b>0</b>	<b>22</b>	<b>21</b>	<b>34</b>	<b>0</b>

DISTRICT CENSUS HANDBOOK-UKHRUL

47	48	49	50	51	52	53	54	55	56	57	58	59	60	61	62	63	64	65	66	67	
No	No	No	No	c	c	c	795010	c	c	Yes	c	c	Yes	c	c	Yes	c			c	
No	No	No	No	c	c	c	795010	c	c	Yes	c	c	Yes	c	c	Yes	c			c	
No	No	No	No	c	c	c	795010	c	c	Yes	c	c	Yes	c	c	Yes	c			c	
No	No	No	No	c	Yes	c	795010	Yes	c	Yes	c	c	Yes	c	c	Yes	c			c	
No	No	No	No	c	b	c	795010	b	c	Yes	c	c	a	c	c	b	c			c	
No	No	No	No	c	b	c	795010	b	c	b	c	c	a	c	c	Yes	c			c	
No	No	No	No	c	c	c	795010	c	c	c	c	c	b	c	c	Yes	c			c	
No	No	No	No	c	b	c	795010	b	c	Yes	c	c	Yes	c	c	a	c			c	
No	No	No	No	c	b	c	795010	b	c	Yes	c	c	Yes	c	c	b	c			c	
No	No	No	No	c	b	c	795010	b	c	Yes	c	c	Yes	c	c	Yes	c			c	
No	No	No	No	c	c	c	795010	c	c	b	c	c	a	c	c	a	c			c	
No	No	No	No	c	c	c	795010	c	c	Yes	c	c	Yes	c	c	Yes	c			c	
No	No	No	No	c	c	c	795010	c	c	Yes	c	c	b	c	c	Yes	c			c	
No	No	No	No	c	Yes	c	795010	c	c	Yes	c	c	Yes	c	c	Yes	c			c	
No	No	No	No	c	a	c	795010	c	c	Yes	c	c	a	c	c	Yes	c			c	
No	No	No	No	c	b	c	795010	c	c	Yes	c	c	b	c	c	Yes	c			c	
No	No	No	No	c	c	c	795010	c	c	Yes	c	c	Yes	c	c	Yes	c			c	
No	No	No	No	c	c	c	795010	c	c	Yes	c	c	a	c	c	Yes	c			c	
<b>0</b>	<b>0</b>	<b>0</b>	<b>0</b>	<b>0</b>	<b>0</b>	<b>5</b>	<b>0</b>	<b>37</b>	<b>1</b>	<b>0</b>	<b>34</b>	<b>0</b>	<b>0</b>	<b>23</b>	<b>0</b>	<b>0</b>	<b>27</b>	<b>0</b>	<b>0</b>	<b>0</b>	<b>0</b>

DISTRICT CENSUS HANDBOOK-UKHRUL

68	69	70	71	72	73	74	75	76	77	78	79	80	81	82	83	84	85	86	87	88	89	90	91
c	a	Yes	Yes	a	Yes	Yes		Yes	c	c	c	Yes	c	c	c	c	c	Yes	Yes	Yes	c	c	c
c	Yes	Yes	Yes	Yes		b		Yes	c	c	c	b	c	c	Yes	c	c	Yes	Yes	Yes	c	c	c
c	Yes	Yes	Yes	Yes		c		Yes	c	c	c	c	c	c	Yes	c	c	Yes	Yes	Yes	c	c	c
c	c	Yes	Yes	Yes		b		Yes	c	c	c	Yes	Yes	Yes	Yes	c	Yes	Yes	Yes	Yes	Yes	Yes	Yes
c	c	a	a	a	Yes	Yes		Yes	c	c	c	Yes	b	b	c	c	b	Yes	Yes	Yes	b	b	b
c	c	a	a	a	Yes	b		Yes	c	c	c	a	b	b	Yes	c	b	a	Yes	Yes	b	c	c
c	c	b	b	b	Yes	b		Yes	c	c	c	b	c	c	Yes	c	c	b	Yes	Yes	c	c	Yes
c	c	a	a	a	Yes	b		Yes	c	c	c	Yes	b	b	Yes	c	b	Yes	Yes	Yes	b	b	b
c	c	Yes	Yes	Yes		c		Yes	c	c	c	b	b	b	Yes	c	b	Yes	Yes	Yes	b	b	b
c	c	Yes	Yes	Yes		Yes		Yes	c	c	c	Yes	b	Yes	c	c	b	Yes	Yes	Yes	Yes	Yes	Yes
c	c	Yes	Yes	Yes		b		Yes	c	c	c	Yes	c	b	Yes	c	c	Yes	Yes	Yes	b	b	b
c	c	a	a	a	Yes	c		Yes	c	c	c	Yes	c	c	Yes	c	c	b	Yes	Yes	c	c	c
c	c	Yes	Yes	Yes		c		Yes	c	c	c	b	c	c	Yes	c	c	Yes	Yes	Yes	c	c	c
c	c	b	b	b	Yes	c		Yes	c	c	c	c	c	c	Yes	c	c	b	Yes	Yes	c	c	c
c	c	Yes	Yes	Yes		c		Yes	c	c	c	Yes	c	c	Yes	c	c	Yes	Yes	Yes	c	c	c
c	c	Yes	Yes	Yes		b		Yes	c	c	c	a	c	c	Yes	c	c	a	Yes	Yes	c	c	c
c	c	a	a	a	Yes	b		Yes	c	c	c	b	c	b	Yes	c	c	Yes	Yes	Yes	b	b	c
c	c	Yes	Yes	Yes		Yes		Yes	c	c	c	Yes	c	Yes	c	c	c	Yes	Yes	Yes	Yes	Yes	Yes
c	c	a	a	a	Yes	a		Yes	c	c	c	a	c	a	Yes	c	c	a	Yes	Yes	a	a	a
<b>0</b>	<b>6</b>	<b>20</b>	<b>20</b>	<b>23</b>	<b>14</b>	<b>11</b>	<b>0</b>	<b>37</b>	<b>0</b>	<b>0</b>	<b>0</b>	<b>22</b>	<b>1</b>	<b>10</b>	<b>26</b>	<b>1</b>	<b>1</b>	<b>31</b>	<b>37</b>	<b>37</b>	<b>10</b>	<b>9</b>	<b>10</b>

DISTRICT CENSUS HANDBOOK-UKHRUL

92	93	94	95	96	97	98	99	100	101	102	103	104	105	106	107	108	109
c	c	c	c	Yes	b	Yes	No	No	Yes	LAMLAI N.P.	c	0	0	0	0	0	0
c	c	c	c	Yes	b	Yes	No	No	Yes	LAMLAI N.P.	c	0	0	0	0	0	0
c	c	c	c	Yes	c	Yes	No	No	Yes	LAMLAI N.P.	c	0	0	0	0	0	0
c	c	c	Yes	Yes	Yes	Yes	No	No	Yes	UKHRUL	c	0	0	0	0	0	0
c	c	c	b	Yes	c	Yes	No	No	Yes	UKHRUL	c	0	0	0	0	0	0
c	c	c	b	Yes	c	Yes	No	No	Yes	UKHRUL	c	0	0	0	0	0	0
c	c	c	c	Yes	c	Yes	No	No	Yes	UKHRUL	c	0	0	0	0	0	0
c	c	c	b	Yes	c	Yes	No	No	Yes	UKHRUL	c	0	0	0	0	0	0
c	c	c	b	Yes	b	Yes	No	No	Yes	LAMLAI NP	c	0	0	0	0	0	0
c	c	c	b	Yes	c	Yes	No	No	Yes	UKHRUL	c	0	0	0	0	0	0
c	c	c	c	Yes	b	Yes	No	No	Yes	UKHRUL	c	0	0	0	0	0	0
c	c	c	c	Yes	Yes	Yes	No	No	Yes	PHUNGYAR	c	0	0	0	0	0	0
c	c	c	c	Yes	b	Yes	No	No	Yes	UKHRUL	c	0	0	0	0	0	0
c	c	c	c	Yes	c	Yes	No	No	Yes	UKHRUL	c	0	0	0	0	0	0
c	c	c	c	Yes	Yes	Yes	No	No	Yes	UKHRUL	c	0	0	0	0	0	0
c	c	c	c	Yes	b	Yes	No	No	Yes	UKHRUL	c	0	0	0	0	0	0
c	c	c	c	Yes	b	Yes	No	No	Yes	UKHRUL	c	0	0	0	0	0	0
c	c	c	c	Yes	Yes	Yes	No	No	Yes	LAMLAI N.P.	c	0	0	0	0	0	0
c	c	c	c	a	a	Yes	No	No	Yes	IMPHAL	c	0	0	0	0	0	0
<b>0</b>	<b>0</b>	<b>0</b>	<b>1</b>	<b>35</b>	<b>8</b>	<b>37</b>	<b>0</b>	<b>0</b>	<b>37</b>		<b>0</b>	<b>0</b>	<b>0</b>	<b>0</b>	<b>0</b>	<b>0</b>	<b>0</b>

DISTRICT CENSUS HANDBOOK-UKHRUL

110	111	112	113	114	115	116	117	118	119	120	121	122	2	1
0	0	0	0	0	0	0	0	0	0				H. Goda	159
0	0	0	0	0	0	0	0	0	0				Shakok	160
0	0	0	0	0	0	0	0	0	0				Alang	161
0	0	0	0	0	0	0	0	0	0				Phungyar	162
0	0	0	0	0	0	0	0	0	0				Khongjal	163
0	0	0	0	0	0	0	0	0	0				Loushing Khunthak	164
0	0	0	0	0	0	0	0	0	0				Loushing	165
0	0	0	0	0	0	0	0	0	0				Chungkai	166
0	0	0	0	0	0	0	0	0	0				Tusom	167
0	0	0	0	0	0	0	0	0	0				Khambi	168
0	0	0	0	0	0	0	0	0	0				Meiring	169
0	0	0	0	0	0	0	0	0	0				Patbung	170
0	0	0	0	0	0	0	0	0	0				Ngaprum	171
0	0	0	0	0	0	0	0	0	0				Nongman	172
0	0	0	0	0	0	0	0	0	0				Sorde	173
0	0	0	0	0	0	0	0	0	0				Sorathen	174
0	0	0	0	0	0	0	0	0	0				Punge	175
0	0	0	0	0	0	0	0	0	0				Sorbung	176
0	0	0	0	0	0	0	0	0	0				Honkhuiphung	177
<b>0</b>	<b>0</b>	<b>0</b>	<b>0</b>	<b>0</b>	<b>0</b>	<b>0</b>	<b>0</b>	<b>0</b>	<b>0</b>					



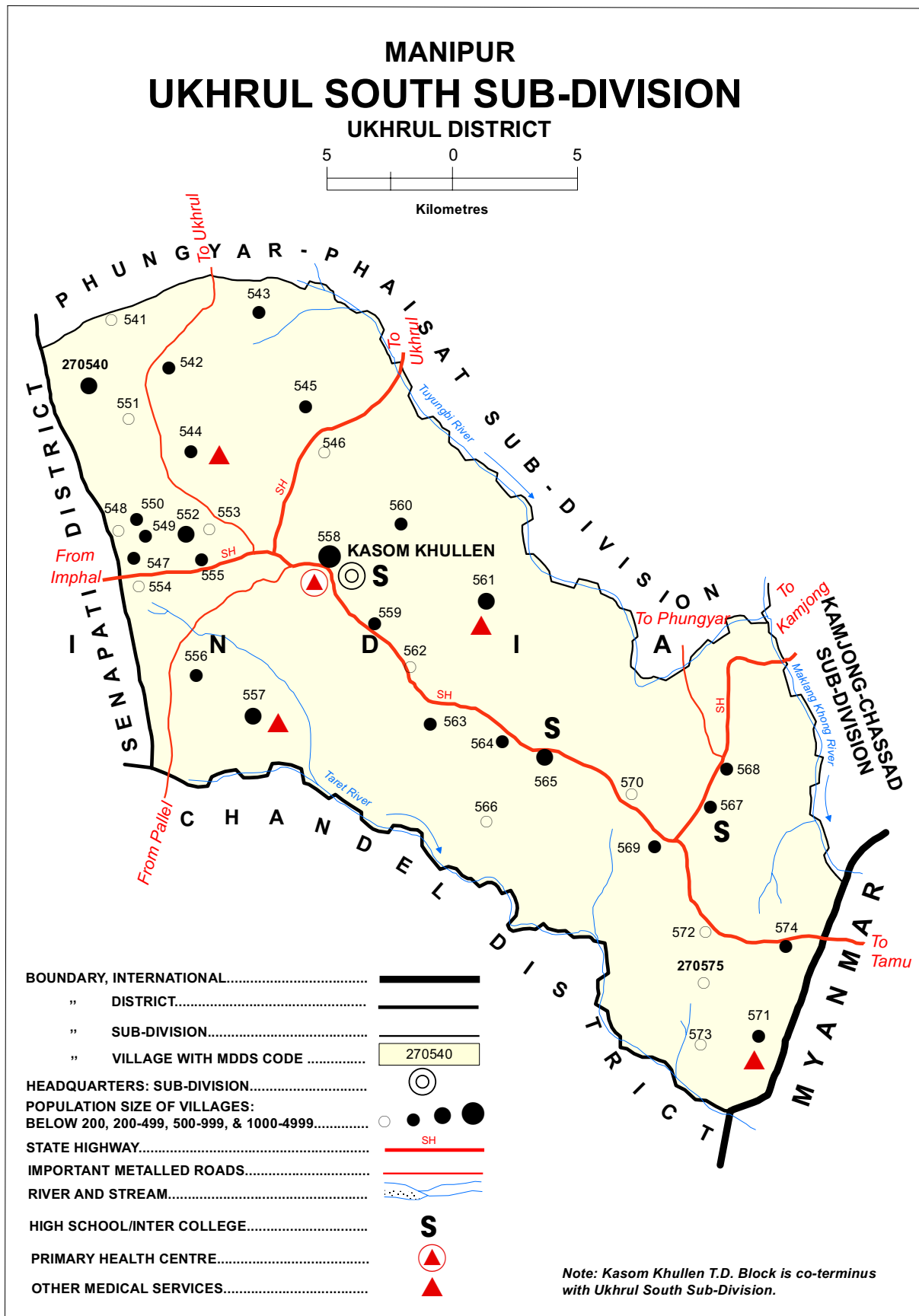
---

---

**Map of Ukhrul South T.D.Block**

---

---





Name of District : Ukhrul

Name of TD Block : Kasom Khullen

Name of the Sub-Division : Ukhrul South

Sl. No.	Name of Village	Permanent Location Code Number	
		2011 Census	2001 Census
1	2	3	4
1	Ashang Khullen	00200700	00200700
2	Bungpun	00203000	00203000
3	<i>Chakama</i>	<i>00200920</i>	
4	Chingshou	00200400	00200400
5	Chongdan	00200500	00200500
6	Itham	00200300	00200300
7	K. Ashang Khullen	00202900	00202900
8	K.Leihaoram	00200900	00200900
9	Kangkum	00202600	00202600
10	Kangoi	00200600	00200600
11	Kashung	00202500	00202500
12	Kasom Khullen	00201400	00201400
13	Kasom Khunou	00201500	00201500
14	<i>Kasom Somrei</i>	<i>00200940</i>	
15	Khamlang	00201600	00201600
16	<i>Kharam Khullen</i>	<i>00200910</i>	
17	Khoiripok	00201100	00201100
18	Khongle	00202400	00202400
19	Khunthak	00201800	00201800
20	Lairam Khullen	00201300	00201300
21	Lairam Phungka	00201200	00201200
22	Makan	00202700	00202700
23	Manthouram	00202300	00202300
24	Mawai	00201700	00201700
25	<i>Nambashi Kachumr</i>	<i>00202110</i>	
26	Nambashi Khullen	00202100	00202100
27	Nambashi Valley	00202200	00202200
28	Nambshi Khunou	00202000	00202000
29	Nongdam	00200200	00200200
30	<i>Nongdam ( K )</i>	<i>00200210</i>	
31	Shangpunram	00201000	00201000
32	<i>Shungriphai</i>	<i>00200930</i>	
33	<i>T. Natuiang</i>	<i>00200810</i>	
34	Tarong	00201900	00201900
35	Wanglee	00202800	00202800
36	Yeasem	00200800	00200800

DISTRICT CENSUS HANDBOOK-UKHRUL

Census of India 2011- Village Directory

Amenities and Land use ( As in 2009 )

Name of District:-Ukhrul

Location CodeNo:-279

Name of TD Block:-Kasom Khuman

Location CodeNo:-0036

Sr.No.	Name village	Location code no.	Total area of the village ( in hectares rounded up to one decimal place)	Total population ( 2011 census )	Number of households (2011 census)	Number of educational amenities available. (If not available within the village , the distance range code viz; a for < 5 Kms, b for 5-10 Kms and c for 10+ kms of nearest place where facility is available is given).													
						Pre-Primary school (PP)	Primary school (P)	Middle school (M)	Secondary School (S)	Senior Secondary school (SS)	Degree college of arts science & commerce (ASC)	Engineering college(EC)	Medical college (MC)	Management institute (MI)	Polytechnic (Pt)	Vocational training school /ITI	Non-formal training centre (NFTC)	Special school for disabled (SSD)	Others (specify)
1	2	3	4	5	6	7	8	9	10	11	12	13	14	15	16	17	18	19	20
178	Nongdam	270540	0	957	212	1	1	1	c	c	c	c	c	c	c	c	c	c	c
179	Nongdam ( K )	270541	0	60	12	a	a	a	c	c	c	c	c	c	c	c	c	c	c
180	Itham	270542	0	240	48	1	1	c	c	c	c	c	c	c	c	c	c	c	c
181	Chingshou	270543	0	211	45	1	1	c	c	c	c	c	c	c	c	c	c	c	c
182	Chongdan	270544	0	336	61	1	1	c	c	c	c	c	c	c	c	c	c	c	c
183	Kangoi	270545	0	266	53	1	1	c	c	c	c	c	c	c	c	c	c	c	c
184	Ashang Khullen	270546	0	123	26	1	1	c	c	c	c	c	c	c	c	c	c	c	c
185	Yeasem	270547	0	253	52	a	a	c	c	c	c	c	c	c	c	c	c	c	c
186	T. Natuiang	270548	0	64	11	a	a	c	c	c	c	c	c	c	c	c	c	c	c
187	Kasom Somrei	270549	0	386	79	a	a	c	c	c	c	c	c	c	c	c	c	c	c
188	Shungriphai	270550	0	264	52	a	a	c	c	c	c	c	c	c	c	c	c	c	c
189	Chakama	270551	0	162	36	a	a	c	c	c	c	c	c	c	c	c	c	c	c
190	K.Leihaoram	270552	0	769	174	1	1	c	c	c	c	c	c	c	c	c	c	c	c
191	Kharam Khullen	270553	0	195	33	a	a	c	c	c	c	c	c	c	c	c	c	c	c
192	Shangpunram	270554	0	196	53	b	b	b	b	c	c	c	c	c	c	c	c	c	c
193	Khoiripok	270555	0	247	51	1	1	c	c	c	c	c	c	c	c	c	c	c	c
194	Lairam Phungka	270556	0	384	79	1	1	b	b	c	c	c	c	c	c	c	c	c	c
195	Lairam Khullen	270557	0	802	140	1	1	b	b	c	c	c	c	c	c	c	c	c	c

DISTRICT CENSUS HANDBOOK-UKHRUL

Census of India 2011- Village Directory

Amenities and Land use ( As in 2009 )

Name of District:-Ukhrul

Location CodeNo:-279

Name of TD Block:-Kasom Khuman

Location CodeNo:-0036

Number of Medical Amenities available. (If not available within the village , the distance range code viz; a for <5 Kms, b for 5-10 Kms and c for 10+ kms of nearest place where facility is available is given).												Number of Non-Government Medical Amenities available.						Availability of drinking water - Yes / No							
21	22	23	24	25	26	27	28	29	30	31	32	33	34	35	36	37	38	39	40	41	42	43	44	45	46
Community health centre (CHC)	Primary health centre (PHC)	Primary health sub centre (PHS)	Maternity and child welfare centre (MCW)	T.B. clinic (TBC)	Hospital-allopathic (HA)	Hospital-alternative medicine (HO)	Dispensary (D)	Veterinary hospital (VH)	Mobile health clinic (MHC)	Family welfare centre (FWC)	Charitable non Govt. hospital/Nursing home.	Medical practitioner with MBBS Degree	Medical practitioner with other degree	Medical practitioner with no degree	Traditional practitioner and faith healer .	Medicine Shop	Others	Tap water (Treated/Untreated)	Well water (Covered / Uncovered well)	Hand Pump	Tube wells / Bore well	Spring	River / Canal	Tank / Pond / Lake	Others
c	c	b	c	c	c	c	c	c	c	c	0	0	0	0	1	0	0	Yes	No	No	No	Yes	No	Yes	No
c	c	c	c	c	c	c	c	c	c	c	0	0	0	0	0	0	0	No	No	No	No	Yes	Yes	Yes	No
c	c	a	c	c	c	c	c	c	c	c	0	0	0	0	1	0	0	No	No	No	No	Yes	No	Yes	No
c	c	b	c	c	c	c	c	c	c	c	0	0	0	0	0	0	0	No	No	No	No	Yes	Yes	No	No
c	c	1	c	c	c	c	c	c	c	c	0	0	0	0	0	0	0	Yes	No	No	No	No	Yes	No	No
c	c	b	c	c	c	c	c	c	c	c	0	0	0	0	1	0	0	Yes	No	No	No	Yes	No	No	No
c	c	c	c	c	c	c	c	c	c	c	0	0	0	0	0	0	0	No	No	No	No	Yes	No	Yes	No
c	c	b	c	c	c	c	c	c	c	c	0	0	0	0	1	0	0	No	No	No	No	Yes	No	Yes	No
c	c	c	c	c	c	c	c	c	c	c	0	0	0	0	1	0	0	Yes	No	No	No	Yes	Yes	Yes	No
c	c	c	c	c	c	c	c	c	c	c	0	0	0	0	0	0	0	No	No	No	No	Yes	Yes	Yes	No
c	c	b	c	c	c	c	c	c	c	c	0	0	0	0	0	0	0	No	No	No	No	Yes	No	Yes	No
c	c	b	c	c	c	c	c	c	c	c	0	0	0	0	1	0	0	Yes	No	No	No	Yes	Yes	Yes	No
c	c	b	c	c	c	c	c	c	c	c	0	0	0	0	0	0	0	Yes	No	No	No	Yes	No	Yes	No
c	b	1	c	c	c	c	c	c	c	c	0	0	0	0	0	0	0	No	No	No	No	Yes	No	Yes	No

DISTRICT CENSUS HANDBOOK-UKHRUL

Census of India 2011- Village Directory

Amenities and Land use ( As in 2009 )

Name of District:-Ukhrul

Location CodeNo:-279

Name of TD Block:-Kasom Khuman

Location CodeNo:-0036

Availability of toilet & others Yes / No				Communication and transport facilities (If amenities available code -Yes is given except for Village Pin Code ,If not available within the village , the distance range code viz; a for < 5 Kms, b for 5-10 Kms and c for 10+ kms of nearest place where facility is available is given).																
47	48	49	50	51	52	53	54	55	56	57	58	59	60	61	62	63	64	65	66	67
Community toilet including bath.	Community toilet excluding bath.	Rural sanitary mart or sanitary hardware outlet available near the village.	Community bio- gas or recycle of waste for productive use.	Post office(PO)	Sub post office (SPO)	Post & Telegraph office (P&TO)	Village Pin Code	Telephones (Land lines)	Public call office (PCO)	Mobile phone coverage	Internet cafes/ Common service centre (CSC)	Private courier facility	Bus service (Public & Private)	Railway stations	Auto/Modified Autos	Taxis and Vans	Tractors	Cycle-pulled rickshaws(Manual & Machine driven)	Carts driven by animals	Sea /River ferry service
No	No	No	No	c	c	c	795010	c	c	Yes	c	c	Yes	c	c	c	c			c
No	No	No	No	c	c	c	795010	c	c	Yes	c	c	b	c	c	c	c			c
No	No	No	No	c	c	c	795010	c	c	Yes	c	c	a	c	c	c	c			c
No	No	No	No	c	c	c	795010	c	c	Yes	c	c	a	c	c	c	c			c
No	No	No	No	c	c	c	795010	c	c	Yes	c	c	a	c	c	c	c			c
No	No	No	No	c	c	c	795010	c	c	Yes	c	c	Yes	c	c	c	c			c
No	No	No	No	c	c	c	795010	c	c	Yes	c	c	Yes	c	c	c	c			c
No	No	No	No	c	c	c	795010	c	c	Yes	c	c	Yes	c	c	c	c			c
No	No	No	No	c	c	c	795010	c	c	Yes	c	c	Yes	c	c	c	c			c
No	No	No	No	c	c	c	795010	c	c	Yes	c	c	Yes	c	c	c	c			c
No	No	No	No	c	c	c	795010	c	c	Yes	c	c	Yes	c	c	c	c			c
No	No	No	No	c	c	c	795010	c	c	Yes	c	c	Yes	c	c	c	c			c
No	No	No	No	c	c	c	795010	c	c	Yes	c	c	Yes	c	c	c	c			c
No	No	No	No	c	c	c	795010	c	c	Yes	c	c	Yes	c	c	c	c			c
No	No	No	No	c	c	c	795010	c	c	Yes	c	c	Yes	c	c	c	c			c
No	No	No	No	c	c	c	795149	c	c	Yes	c	c	Yes	c	c	c	c			c
No	No	No	No	c	c	c	795149	c	c	Yes	c	c	a	c	c	c	c			c

DISTRICT CENSUS HANDBOOK-UKHRUL

Census of India 2011- Village Directory

Amenities and Land use ( As in 2009 )

Name of District:-Ukhrul

Location CodeNo:-279

Name of TD Block:-Kasom Khuman

Location CodeNo:-0036

Village connected to highways,village roads, banks & credit societies (If amenities available code -Yes is given, If not available within the village , the distance range code viz; a for < 5 Kms, b for 5-10 Kms and c for 10+ kms of nearest place where facility is available is given).										Availability of miscellaneous facilities (If amenities available code -Yes is given, If not available within the village , the distance range code viz; a for < 5 Kms, b for 5-10 Kms and c for 10+ kms of nearest place where facility is available is given).													
68	69	70	71	72	73	74	75	76	77	78	79	80	81	82	83	84	85	86	87	88	89	90	91
Connected to national highway(NH)	Connected to state highway(SH)	Connected to major district road (MDR)	Connected to others district road	Pucca roads	Kutchcha roads	Water bounded macadam(WBM) roads	Navigable waterway (river/canal)(NW)	Footpaths (FP)	Commercial & Co-operative Banks	ATM	Agricultural Credit Societies	Self-Help Group (SHG)	Public distribution system (PDS) shop	Mandis / Regular market	Weekly Haat	Agricultural marketing society	Integrated Child Development Scheme (Nutritional Centres)	Anganwadi Centre (Nutritional Centres)	Others (Nutritional Centres)	ASHA (Accredited Social Health Activist)	Community centre with/without TV	Sports Field,	Sports Club / Recreation Centre
c	a	c	c	Yes	c		Yes	c	c	c	Yes	c	c	Yes	c	c	Yes	Yes	Yes	Yes	Yes	Yes	Yes
c	a	Yes	c	a	Yes	c	Yes	c	c	c	a	c	c	Yes	c	c	a	Yes	a	a	a	a	a
c	a	c	c	a	Yes	c	Yes	c	c	c	Yes	c	c	Yes	c	c	Yes	Yes	Yes	a	Yes	c	c
c	a	c	c	a	Yes	c	Yes	c	c	c	Yes	c	c	Yes	c	c	Yes	Yes	Yes	Yes	b	c	c
c	a	c	c	a	Yes	c	Yes	c	c	c	Yes	c	c	Yes	c	c	Yes	Yes	Yes	Yes	c	c	c
c	Yes	Yes	c	Yes	c		Yes	c	c	c	Yes	c	c	Yes	c	c	Yes	Yes	Yes	c	Yes	c	c
c	a	a	b	a	Yes	b	Yes	c	c	c	Yes	c	c	Yes	c	c	Yes	Yes	Yes	c	Yes	c	c
c	a	a	b	a	Yes	c	Yes	c	c	c	Yes	c	c	Yes	c	c	Yes	Yes	Yes	c	c	c	c
c	a	a	b	a	Yes	c	Yes	c	c	c	Yes	c	c	Yes	c	c	Yes	Yes	Yes	c	b	b	b
c	a	a	b	a	Yes	b	Yes	c	c	c	Yes	c	c	Yes	c	c	Yes	Yes	Yes	c	c	c	c
c	a	a	b	a	Yes	b	Yes	c	c	c	Yes	c	c	Yes	c	c	Yes	Yes	Yes	Yes	a	a	a
c	a	b	a	a	Yes	b	Yes	c	c	c	Yes	c	c	Yes	c	b	Yes	Yes	Yes	Yes	b	b	b
c	a	a	b	a	Yes	a	Yes	c	c	c	Yes	c	c	Yes	c	c	Yes	Yes	Yes	Yes	b	Yes	Yes
c	Yes	Yes	c	Yes	c		Yes	c	c	c	Yes	c	c	Yes	c	b	Yes	Yes	Yes	Yes	Yes	Yes	b
b	a	b	b	a	Yes	b	Yes	c	c	c	Yes	c	c	Yes	c	b	Yes	Yes	Yes	b	b	Yes	Yes

DISTRICT CENSUS HANDBOOK-UKHRUL

Census of India 2011- Village Directory

Amenities and Land use ( As in 2009 )

Name of District:-Ukhrul

Location CodeNo:-279

Name of TD Block:-Kasom Khuman

Location CodeNo:-0036

Availability of miscellaneous facilities (If amenities available code - Yes is given, If not available within the village , the distance range code viz; a for < 5 Kms, b for 5-10 Kms and c for 10+ kms of nearest place where facility is available is given).							Availability of electricity (Yes/No)				Land Use									
											Nearest Town					Area under different types of land use ( in hectares rounded up to one decimal place)				
Cinema / Video Hall	Public Library	Public Reading Room	Newspaper Supply	Assembly Polling station	Birth & Death Registration Office	Power Supply for Domestic Use (ED)	Power Supply for Agricultural Use (EAG)	Power Supply for Commercial Use (EC)	Power Supply for All Uses (EA)	Name	Distance range code i.e. a for < 5 Kms, b for 5-10 Kms and c for 10+ kms .	Forests	Area under Non-agricultural Uses	Barren and Un-cultivable land	Permanent Pastures and Other Grazing Lands	Land Under Miscellaneous Tree Crops etc.	Culturable Waste Land			
92	93	94	95	96	97	98	99	100	101	102	103	104	105	106	107	108	109			
c	c	c	c	Yes	b	Yes	No	No	Yes	LAMLAI	c	0	0	0	0	0	0			
c	c	c	c	a	c	Yes	No	No	Yes	LAMLAI N.P.	b	0	0	0	0	0	0			
c	c	c	c	a	a	Yes	No	No	Yes	LAMLAI N.P.	c	0	0	0	0	0	0			
c	c	c	a	a	b	Yes	No	No	Yes	YAIRIPOK N.P.	c	0	0	0	0	0	0			
c	c	c	c	Yes	Yes	Yes	No	No	Yes	YAIRIPOK N.P.	c	0	0	0	0	0	0			
c	c	c	c	a	b	Yes	No	No	Yes	YAIRIPOK N.P.	c	0	0	0	0	0	0			
c	c	c	c	Yes	c	Yes	No	No	Yes	THOUBAL MCI	c	0	0	0	0	0	0			
c	c	c	c	a	c	Yes	No	No	Yes	YAIRIPOK N.P.	c	0	0	0	0	0	0			
c	c	c	c	a	c	Yes	No	No	Yes	YAIRIPOK N.P.	c	0	0	0	0	0	0			
c	c	c	c	a	c	Yes	No	No	Yes	YAIRIPOK N.P.	c	0	0	0	0	0	0			
c	c	c	c	a	b	Yes	No	No	Yes	YAIRIPOK N.P.	b	0	0	0	0	0	0			
c	c	c	c	Yes	b	Yes	No	No	Yes	YAIRIPOK N.P.	c	0	0	0	0	0	0			
c	c	c	c	a	b	Yes	No	No	Yes	YAIRIPOK N.P.	c	0	0	0	0	0	0			
c	c	c	c	a	b	Yes	No	No	Yes	THOUBAL MCI	c	0	0	0	0	0	0			
c	c	c	c	Yes	c	Yes	No	No	Yes	YAIRIPOK N.P.	c	0	0	0	0	0	0			
c	c	c	c	Yes	b	Yes	No	No	Yes	YAIRIPOK N.P.	c	0	0	0	0	0	0			
c	c	c	c	Yes	Yes	Yes	No	No	Yes	SIKHONG SEKMAI N.P.	c	0	0	0	0	0	0			

DISTRICT CENSUS HANDBOOK-UKHRUL

Census of India 2011- Village Directory

Amenities and Land use ( As in 2009 )

Name of District:-Ukhrul

Location CodeNo:-279

Name of TD Block:-Kasom Khuman

Location CodeNo:-0036

Land Use										Name of three most important commodities manufactured			Name of Village	Serial Number
Area under different types of land use ( in hectares rounded up to one decimal place)					Area irrigated by source (in hectare).					First	Second	Third		
Fallow lands other than current fallows	Current Fallows	Net Area Sown	Total Irrigated Land Area	Total Un-irrigated Land Area	Canals ( C )	Wells/Tube-wells(W/TW)	Tanks/Lakes(T/L)	Water Falls(WF)	Others(O)					
110	111	112	113	114	115	116	117	118	119	120	121	122	2	1
0	0	0	0	0	0	0	0	0	0	0	Carpentry		Nongdam	178
0	0	0	0	0	0	0	0	0	0	0	Carpentry		Nongdam ( K )	179
0	0	0	0	0	0	0	0	0	0	0	Wooden Furnitures		Itham	180
0	0	0	0	0	0	0	0	0	0	0			Chingshou	181
0	0	0	0	0	0	0	0	0	0	0			Chongdan	182
0	0	0	0	0	0	0	0	0	0	0			Kangoi	183
0	0	0	0	0	0	0	0	0	0	0			Ashang Khullen	184
0	0	0	0	0	0	0	0	0	0	0	Wooden Furnitures		Yeasem	185
0	0	0	0	0	0	0	0	0	0	0	Wooden Furnitures		T. Natuiang	186
0	0	0	0	0	0	0	0	0	0	0			Kasom Somrei	187
0	0	0	0	0	0	0	0	0	0	0			Shungriphai	188
0	0	0	0	0	0	0	0	0	0	0	Wooden Furnitures		Chakama	189
0	0	0	0	0	0	0	0	0	0	0		Wooden Furnitures	K.Leihaoram	190
0	0	0	0	0	0	0	0	0	0	0	Wodden Furnitures		Kharam Khullen	191
0	0	0	0	0	0	0	0	0	0	0			Shangpunram	192
0	0	0	0	0	0	0	0	0	0	0	Wooden Furniture		Khoiripok	193
0	0	0	0	0	0	0	0	0	0	0	Wooden Furniture		Lairam Phungka	194
0	0	0	0	0	0	0	0	0	0	0			Lairam Khullen	195

## DISTRICT CENSUS HANDBOOK-UKHRUL

1	2	3	4	5	6	7	8	9	10	11	12	13	14	15	16	17	18	19	20
196	Kasom Khullen	270558	0	1018	178	2	2	2	2	c	c	c	c	c	c	c	c	c	c
197	Kasom Khunou	270559	0	204	47	1	1	b	b	c	c	c	c	c	c	c	c	c	c
198	Khamlang	270560	0	485	99	2	2	b	b	c	c	c	c	c	c	c	c	c	c
199	Mawai	270561	0	931	197	2	2	1	c	c	c	c	c	c	c	c	c	c	c
200	Khunthak	270562	0	195	51	1	1	c	c	c	c	c	c	c	c	c	c	c	c
201	Tarong	270563	0	338	67	1	1	c	c	c	c	c	c	c	c	c	c	c	c
202	Nambshi Khunou	270564	0	200	36	a	a	a	a	c	c	c	c	c	c	c	c	c	c
203	Nambashi Khullen	270565	0	884	157	1	1	1	1	c	c	c	c	c	c	c	c	c	c
204	Nambashi Valley	270566	0	164	41	a	a	a	a	c	c	c	c	c	c	c	c	c	c
205	Manthouram	270567	0	274	48	1	1	1	1	c	c	c	c	c	c	c	c	c	c
206	Khongle	270568	0	270	47	1	1	c	b	c	c	c	c	c	c	c	c	c	c
207	Kashung	270569	0	474	110	1	1	1	b	c	c	c	c	c	c	c	c	c	c
208	Nambashi Kachumran	270570	0	60	13	b	b	b	b	c	c	c	c	c	c	c	c	c	c
209	Kangkum	270571	0	371	98	1	1	1	c	c	c	c	c	c	c	c	c	c	c
210	Makan	270572	0	136	37	1	1	b	c	c	c	c	c	c	c	c	c	c	c
211	Wanglee	270573	0	130	37	1	1	c	c	c	c	c	c	c	c	c	c	c	c
212	K. Ashang Khullen	270574	0	205	46	1	1	c	c	c	c	c	c	c	c	c	c	c	c
213	Bungpun	270575	0	106	25	a	a	b	c	c	c	c	c	c	c	c	c	c	c
<b>Block TO T A L :</b>				<b>0</b>	<b>12360</b>	<b>2551</b>	<b>27</b>	<b>27</b>	<b>8</b>	<b>4</b>	<b>0</b>	<b>0</b>	<b>0</b>	<b>0</b>	<b>0</b>	<b>0</b>	<b>0</b>	<b>0</b>	<b>0</b>
<b>District TO T A L :</b>				<b>0</b>	<b>156811</b>	<b>30468</b>	<b>248</b>	<b>250</b>	<b>98</b>	<b>34</b>	<b>3</b>	<b>0</b>	<b>0</b>	<b>0</b>	<b>0</b>	<b>0</b>	<b>0</b>	<b>0</b>	<b>0</b>



DISTRICT CENSUS HANDBOOK-UKHRUL

21	22	23	24	25	26	27	28	29	30	31	32	33	34	35	36	37	38	39	40	41	42	43	44	45	46
c	1	c	c	c	c	c	c	c	c	c	0	0	0	0	0	1	0	Yes	No	No	No	Yes	No	No	No
c	b	b	c	c	c	c	c	c	c	c	0	0	0	0	1	0	0	No	No	No	No	Yes	No	Yes	No
c	b	b	c	c	c	c	c	c	c	c	0	0	0	1	0	0	0	Yes	No	No	No	Yes	No	No	No
c	c	1	c	c	c	c	c	c	c	c	0	0	0	0	0	0	0	No	No	No	No	No	Yes	Yes	No
c	c	b	c	c	c	c	c	c	c	c	0	0	0	0	1	0	0	No	No	No	No	No	Yes	Yes	No
c	c	c	c	c	c	c	c	c	c	c	0	0	0	0	0	0	0	Yes	No	No	No	Yes	Yes	Yes	No
c	c	b	c	c	c	c	c	c	c	c	0	0	0	1	1	0	0	No	No	No	No	No	Yes	Yes	No
c	c	b	c	c	c	c	c	c	c	c	0	0	0	0	1	0	0	Yes	No	No	No	Yes	No	Yes	No
c	c	c	c	c	c	c	c	c	c	c	0	0	0	0	0	0	0	Yes	No	No	No	Yes	Yes	Yes	No
c	c	c	c	c	c	c	c	c	c	c	0	0	0	0	0	0	0	Yes	No	No	No	Yes	No	No	No
c	c	c	c	c	c	c	c	c	c	c	0	0	0	0	0	0	0	Yes	No	No	No	Yes	Yes	Yes	No
c	c	b	c	c	c	c	c	c	c	c	0	0	0	0	0	0	0	No	No	No	No	Yes	No	Yes	No
c	c	1	c	c	c	c	c	c	c	c	0	0	0	0	0	0	0	Yes	No	No	No	Yes	No	No	No
c	c	b	c	c	c	c	c	c	c	c	0	0	0	0	0	0	0	Yes	No	No	No	Yes	Yes	Yes	No
c	c	b	c	c	c	c	c	c	c	c	0	0	0	0	1	0	0	No	No	No	No	No	Yes	Yes	No
c	c	b	c	c	c	c	c	c	c	c	0	0	0	0	0	0	0	Yes	No	No	No	No	Yes	Yes	No
c	c	b	c	c	c	c	c	c	c	c	0	0	0	0	1	0	0	Yes	No	No	No	Yes	No	No	No
<b>0</b>	<b>1</b>	<b>4</b>	<b>0</b>	<b>0</b>	<b>0</b>	<b>0</b>	<b>0</b>	<b>0</b>	<b>0</b>	<b>0</b>	<b>0</b>	<b>0</b>	<b>0</b>	<b>2</b>	<b>16</b>	<b>1</b>	<b>0</b>	<b>21</b>	<b>0</b>	<b>0</b>	<b>0</b>	<b>29</b>	<b>20</b>	<b>27</b>	<b>0</b>
<b>1</b>	<b>6</b>	<b>40</b>	<b>0</b>	<b>0</b>	<b>0</b>	<b>0</b>	<b>3</b>	<b>4</b>	<b>0</b>	<b>0</b>	<b>0</b>	<b>16</b>	<b>4</b>	<b>20</b>	<b>96</b>	<b>73</b>	<b>0</b>	<b>37</b>	<b>0</b>	<b>0</b>	<b>0</b>	<b>178</b>	<b>116</b>	<b>162</b>	<b>0</b>

DISTRICT CENSUS HANDBOOK-UKHRUL

47	48	49	50	51	52	53	54	55	56	57	58	59	60	61	62	63	64	65	66	67	
No	No	No	No	c	c	c	795149	c	c	Yes	c	c	Yes	c	c	Yes	c			c	
No	No	No	No	c	b	c	795149	c	c	Yes	c	c	Yes	c	c	c	c			c	
No	No	No	No	c	c	c	795010	c	c	Yes	c	c	Yes	c	c	c	c			c	
No	No	No	No	c	c	c	795010	c	c	Yes	c	c	b	c	c	c	c			c	
No	No	No	No	c	c	c	795142	c	c	Yes	c	c	Yes	c	c	c	c			c	
No	No	No	No	c	c	c	795142	c	c	Yes	c	c	Yes	c	c	c	c			c	
No	No	No	No	c	c	c	795142	c	c	Yes	c	c	Yes	c	c	c	c			c	
No	No	No	No	c	c	c	795149	c	c	Yes	c	c	Yes	c	c	c	c			c	
No	No	No	No	c	c	c	795149	c	c	Yes	c	c	b	c	c	c	c			c	
No	No	No	No	c	c	c	795149	c	c	Yes	c	c	Yes	c	c	c	c			c	
No	No	No	No	c	c	c	795149	c	c	Yes	c	c	Yes	c	c	c	c			c	
No	No	No	No	c	c	c	795149	c	c	Yes	c	c	Yes	c	c	c	c			c	
No	No	No	No	c	c	c	795149	c	c	Yes	c	c	Yes	c	c	c	c			c	
No	No	No	No	c	c	c	795149	c	c	Yes	c	c	Yes	c	c	c	c			c	
No	No	No	No	c	c	c	795149	c	c	Yes	c	c	b	c	c	c	c			c	
No	No	No	No	c	c	c	795149	c	c	Yes	c	c	Yes	c	c	c	c			c	
No	No	No	No	c	c	c	795149	c	c	Yes	c	c	Yes	c	c	c	c			c	
No	No	No	No	c	c	c	795149	c	c	Yes	c	c	Yes	c	c	c	c			c	
No	No	No	No	c	c	c	795149	c	c	Yes	c	c	b	c	c	c	c			c	
<b>0</b>	<b>0</b>	<b>0</b>	<b>0</b>	<b>0</b>	<b>0</b>	<b>0</b>	<b>0</b>	<b>36</b>	<b>0</b>	<b>0</b>	<b>36</b>	<b>0</b>	<b>0</b>	<b>25</b>	<b>0</b>	<b>0</b>	<b>1</b>	<b>0</b>	<b>0</b>	<b>0</b>	<b>0</b>
<b>0</b>	<b>0</b>	<b>0</b>	<b>0</b>	<b>0</b>	<b>0</b>	<b>35</b>	<b>0</b>	<b>213</b>	<b>2</b>	<b>0</b>	<b>206</b>	<b>0</b>	<b>0</b>	<b>97</b>	<b>0</b>	<b>0</b>	<b>129</b>	<b>0</b>	<b>0</b>	<b>0</b>	<b>0</b>

DISTRICT CENSUS HANDBOOK-UKHRUL

68	69	70	71	72	73	74	75	76	77	78	79	80	81	82	83	84	85	86	87	88	89	90	91
c	Yes	Yes	Yes	a	Yes	c		Yes	c	c	c	Yes	c	c	Yes	c	Yes	Yes	Yes	Yes	Yes	Yes	Yes
c	b	c	c	a	Yes	c		Yes	c	c	c	Yes	c	c	Yes	c	b	Yes	Yes	Yes	Yes	Yes	Yes
c	b	b	b	b	Yes	c		Yes	c	c	c	Yes	c	c	Yes	c	b	Yes	Yes	Yes	Yes	Yes	Yes
c	b	c	c	b	Yes	c		Yes	c	c	c	Yes	c	c	Yes	c	c	Yes	Yes	Yes	b	c	c
c	Yes	c	c	Yes		c		Yes	c	c	c	Yes	c	c	Yes	c	c	Yes	Yes	Yes	b	Yes	b
c	a	b	b	a	Yes	c		Yes	c	c	c	Yes	c	c	Yes	c	c	Yes	Yes	Yes	b	Yes	b
c	a	c	c	a	Yes	c		Yes	c	c	c	Yes	c	c	Yes	c	c	Yes	Yes	Yes	Yes	b	b
c	a	c	c	a	Yes	c		Yes	c	c	c	Yes	c	c	Yes	c	c	Yes	Yes	Yes	Yes	Yes	Yes
c	b	c	c	b	Yes	c		Yes	c	c	c	Yes	c	c	Yes	c	c	Yes	Yes	Yes	b	b	c
c	Yes	c	c	Yes		c		Yes	c	c	c	Yes	c	c	Yes	c	c	Yes	Yes	Yes	Yes	Yes	c
c	Yes	c	c	Yes		c		Yes	c	c	c	b	b	c	Yes	c	c	Yes	Yes	Yes	c	b	c
c	a	Yes	Yes	a	Yes	c		Yes	c	c	c	Yes	c	c	Yes	c	c	Yes	Yes	Yes	Yes	c	Yes
c	b	c	c	b	Yes	c		Yes	c	c	c	a	c	c	Yes	c	c	Yes	Yes	Yes	b	b	Yes
c	b	c	c	b	Yes	c		Yes	c	c	c	Yes	c	c	Yes	c	c	Yes	Yes	Yes	Yes	Yes	Yes
c	Yes	c	c	Yes		c		Yes	c	c	c	Yes	c	c	Yes	c	c	Yes	Yes	Yes	Yes	b	Yes
c	b	c	c	b	Yes	c		Yes	c	c	c	Yes	c	c	Yes	c	c	Yes	Yes	Yes	c	Yes	Yes
c	a	c	c	a	Yes	c		Yes	c	c	c	Yes	c	c	Yes	c	c	Yes	Yes	Yes	Yes	c	b
c	a	c	c	a	Yes	c		Yes	c	c	c	Yes	c	c	Yes	c	c	Yes	Yes	Yes	b	c	Yes
<b>0</b>	<b>7</b>	<b>5</b>	<b>2</b>	<b>7</b>	<b>29</b>	<b>0</b>	<b>0</b>	<b>36</b>	<b>0</b>	<b>0</b>	<b>0</b>	<b>33</b>	<b>0</b>	<b>0</b>	<b>36</b>	<b>0</b>	<b>1</b>	<b>34</b>	<b>36</b>	<b>35</b>	<b>18</b>	<b>15</b>	<b>14</b>
<b>20</b>	<b>28</b>	<b>86</b>	<b>66</b>	<b>77</b>	<b>136</b>	<b>24</b>	<b>0</b>	<b>213</b>	<b>0</b>	<b>0</b>	<b>2</b>	<b>169</b>	<b>9</b>	<b>50</b>	<b>189</b>	<b>1</b>	<b>4</b>	<b>189</b>	<b>213</b>	<b>194</b>	<b>68</b>	<b>52</b>	<b>55</b>

DISTRICT CENSUS HANDBOOK-UKHRUL

92	93	94	95	96	97	98	99	100	101	102	103	104	105	106	107	108	109
c	c	c	Yes	Yes	Yes	Yes	No	No	Yes	YAIRIPOK N.P.	c	0	0	0	0	0	0
c	c	c	c	a	b	Yes	No	No	Yes	THOUBAL MCI	c	0	0	0	0	0	0
c	c	c	c	a	b	Yes	No	No	Yes	THOUBAL MCI	c	0	0	0	0	0	0
c	c	c	c	Yes	c	Yes	No	No	Yes	YAIRIPOK N.P.	c	0	0	0	0	0	0
c	c	c	c	Yes	b	Yes	No	No	Yes	YAIRIPOK N.P.	c	0	0	0	0	0	0
c	c	c	c	a	c	Yes	No	No	Yes	YAIRIPOK N.P.	c	0	0	0	0	0	0
c	c	c	c	Yes	b	Yes	No	No	Yes	YAIRIPOK N.P.	c	0	0	0	0	0	0
c	c	c	c	Yes	b	Yes	No	No	Yes	YAIRIPOK N.P.	c	0	0	0	0	0	0
c	c	c	c	a	c	Yes	No	No	Yes	THOUBAL MCI	c	0	0	0	0	0	0
c	c	c	c	a	c	Yes	No	No	Yes	YAIRIPOK N.P.	c	0	0	0	0	0	0
c	c	c	c	Yes	c	Yes	No	No	Yes	YAIRIPOK N.P.	c	0	0	0	0	0	0
c	c	c	c	a	c	Yes	No	No	Yes	IMPHAL MCI	c	0	0	0	0	0	0
c	c	c	c	a	b	Yes	No	No	Yes	THOUBAL MCI	c	0	0	0	0	0	0
c	c	c	c	Yes	Yes	Yes	No	No	Yes	THOUBAL MCI	c	0	0	0	0	0	0
c	c	c	c	b	b	Yes	No	No	Yes	THOUBAL MCI	c	0	0	0	0	0	0
c	c	c	c	a	b	Yes	No	No	Yes	THOUBAL MCI	c	0	0	0	0	0	0
c	c	c	c	Yes	b	Yes	No	No	Yes	THOUBAL MCI	c	0	0	0	0	0	0
c	c	c	c	a	b	Yes	No	No	Yes	THOUBAL MCI	c	0	0	0	0	0	0
<b>0</b>	<b>0</b>	<b>0</b>	<b>1</b>	<b>15</b>	<b>4</b>	<b>36</b>	<b>0</b>	<b>0</b>	<b>36</b>		<b>0</b>	<b>0</b>	<b>0</b>	<b>0</b>	<b>0</b>	<b>0</b>	<b>0</b>
<b>0</b>	<b>0</b>	<b>0</b>	<b>5</b>	<b>144</b>	<b>43</b>	<b>213</b>	<b>0</b>	<b>0</b>	<b>213</b>		<b>0</b>	<b>0</b>	<b>0</b>	<b>0</b>	<b>0</b>	<b>0</b>	<b>0</b>

DISTRICT CENSUS HANDBOOK-UKHRUL

110	111	112	113	114	115	116	117	118	119	120	121	122	2	1
0	0	0	0	0	0	0	0	0	0				Kasom Khullen	196
0	0	0	0	0	0	0	0	0	0				Kasom Khunou	197
0	0	0	0	0	0	0	0	0	0				Khamlang	198
0	0	0	0	0	0	0	0	0	0				Mawai	199
0	0	0	0	0	0	0	0	0	0				Khunthak	200
0	0	0	0	0	0	0	0	0	0				Tarong	201
0	0	0	0	0	0	0	0	0	0				Nambshi Khunou	202
0	0	0	0	0	0	0	0	0	0				Nambashi Khullen	203
0	0	0	0	0	0	0	0	0	0				Nambashi Valley	204
0	0	0	0	0	0	0	0	0	0				Manthouram	205
0	0	0	0	0	0	0	0	0	0				Khongle	206
0	0	0	0	0	0	0	0	0	0				Kashung	207
0	0	0	0	0	0	0	0	0	0				Nambashi Kachumram	208
0	0	0	0	0	0	0	0	0	0				Kangkum	209
0	0	0	0	0	0	0	0	0	0				Makan	210
0	0	0	0	0	0	0	0	0	0				Wanglee	211
0	0	0	0	0	0	0	0	0	0				K. Ashang Khullen	212
0	0	0	0	0	0	0	0	0	0				Bungpun	213
<b>0</b>	<b>0</b>	<b>0</b>	<b>0</b>	<b>0</b>	<b>0</b>	<b>0</b>	<b>0</b>	<b>0</b>	<b>0</b>					
<b>0</b>	<b>0</b>	<b>0</b>	<b>0</b>	<b>0</b>	<b>0</b>	<b>0</b>	<b>0</b>	<b>0</b>	<b>0</b>					

DISTRICT CENSUS HANDBOOK-UKHRUL

Appendix I - village directory

Summary showing total number of villages having educational, medical and other amenities - TD Block level

District: Ukhrul (279)

Sr.No.	Name of TD block	Total number of inhabited villages in the T. D. block	Total population of T.D. block	Villages having educational institutions			
				Pre-primary school	Primary school	Middle school	Secondary school
1	2	3	4	5	6	7	8
1	0031-Chingai	27	31004	23	24	8	4
2	0032-Ukhrul	40	44044	30	30	17	7
3	0033-Lungchong Meiphei	28	36147	25	25	20	8
4	0034-Kamjong	45	16717	35	35	8	3
5	0035-Phungyar	37	16539	34	35	10	3
6	0036-Kasom Khullen	36	12360	24	24	7	3
Total		213	156811	171	173	70	28

Villages having educational institutions				Villages having educational institutions (contd.)			
Senior secondary school (SS)	Degree college of arts science & commerce	Degree college of engineering	Medical college	Management institute	Polytechnic	Vocational training school /ITI	Non-formal training centre
9	10	11	12	13	14	15	16
0	0	0	0	0	0	0	0
1	0	0	0	0	0	0	0
1	0	0	0	0	0	0	0
0	0	0	0	0	0	0	0
1	0	0	0	0	0	0	0
0	0	0	0	0	0	0	0
3	0	0	0	0	0	0	0

Villages having educational institutions (contd.)			Villages having Medical institutions					
Special school for disabled	Others (specify)	No educational facility	Community health centre	Primary health centre	Primary health sub centre	Maternity and child welfare centre	T.B. clinic	Hospital-allopathic
17	18	19	20	21	22	23	24	25
0	0	3	0	1	7	0	0	0
0	0	10	0	2	4	0	0	0
0	0	3	0	1	9	0	0	0
0	0	10	1	0	9	0	0	0
0	0	2	0	1	7	0	0	0
0	0	12	0	1	4	0	0	0
0	0	40	1	6	40	0	0	0

DISTRICT CENSUS HANDBOOK-UKHRUL

Villages having Medical institutions (contd.) ...							
Hospital-alternative medicine	Dispensary	Veterinary hospital	Mobile health clinic	Family welfare centre	Medical practioner (with MBBS Degree)	Medical practioner (with other degree)	Medicine shop
26	27	28	29	30	31	32	33
0	0	2	0	0	0	1	4
0	2	1	0	0	4	1	11
0	0	0	0	0	4	1	22
0	1	0	0	0	1	0	4
0	0	1	0	0	1	0	2
0	0	0	0	0	0	0	1
0	3	4	0	0	10	3	44

Villages having Medical institutions (contd.) ...		Villages having drinking water					
Others	No medical facility	Tap water (treated/un treated)	Well water (covered/uncovered well)	Hand pump	Tubewell/ borewell	Spring	River/ canal
34	35	36	37	38	39	40	41
0	10	16	0	0	0	23	11
0	20	0	0	0	0	33	20
0	2	0	0	0	0	26	23
0	30	0	0	0	0	45	21
0	18	0	0	0	0	22	21
0	14	21	0	0	0	29	20
0	94	37	0	0	0	178	116

Villages having drinking water			Villages having Post & Telegraph						
Tank/ pond/ lake	Others	No drinking water facility	Post office	Sub post office	Post & telegraph office	Phone (land lines)	Public call office	Mobile phone coverage	Internet cafes/ Common service centre
42	43	44	45	46	47	48	49	50	51
19	0	0	0	12	0	1	0	27	0
32	0	0	0	8	0	0	0	36	0
24	0	0	0	7	0	0	0	28	0
26	0	0	0	3	0	0	0	45	0
34	0	0	0	5	0	1	0	34	0
27	0	0	0	0	0	0	0	36	0
162	0	0	0	35	0	2	0	206	0

DISTRICT CENSUS HANDBOOK-UKHRUL

Villages having transport							Banks		Credit societies
Village roads-pucca road	Bus service (public/private)	Railway station	Auto/modified autos	Taxi & vans	Tractors	Navigable water ways (river/canal/sea ferry service)	Commercial & co-operative	ATM	Agricultural credit societies
52	53	54	55	56	57	58	59	60	61
11	24	0	0	7	0	0	0	0	1
18	14	0	0	34	0	0	0	0	0
5	7	0	0	28	0	0	0	0	1
13	4	0	0	32	0	0	0	0	0
23	23	0	0	27	0	0	0	0	0
7	25	0	0	1	0	0	0	0	0
77	97	0	0	129	0	0	0	0	2

Villages having recreation facility				Miscellaneous				Villages having power supply	
Cinema / video halls	Public library	Public reading rooms	Availability of news paper	Public distribution system (PDS)	Weekly haat	Assembly polling station	Birth & death registration office	Available	Not available
62	63	64	65	66	67	68	69	70	71
0	0	0	2	6	23	15	8	27	0
0	0	0	0	0	37	28	4	40	0
0	0	0	0	0	24	24	10	28	0
0	0	0	1	2	43	27	9	45	0
0	0	0	1	1	26	35	8	37	0
0	0	0	1	0	36	15	4	36	0
0	0	0	5	9	189	144	43	213	0

Appendix IA - village directory  
Villages by number of primary schools

**District: Ukhrul (279)**

Sr.No.	Name of T.D.Block	Total number of inhabited villages	Number of primary schools				
			None	One	Two	Three	Four +
1	2	3	4	5	6	7	8
1	0031-Chingai	27	3	14	7	2	1
2	0032-Ukhrul	40	10	17	9	2	2
3	0033-Lungchong Meiphei	28	3	13	7	3	2
4	0034-Kamjong	45	10	28	5	2	0
5	0035-Phungyar	37	2	29	4	2	0
6	0036-Kasom Khullen	36	12	21	3	0	0
<b>Total</b>		<b>213</b>	<b>40</b>	<b>122</b>	<b>35</b>	<b>11</b>	<b>5</b>



Appendix IB - village directory  
Villages by primary, middle and secondary schools

**District: Ukhrul (279)**

Sr.No.	Name of TD Block	Total number of inhabited villages	Type of educational institutions available			
			No school	At least one primary school and no middle school	At least one primary school and one middle school	At least one middle school and one secondary school
1	2	3	4	5	6	7
1	0031-Chingai	27	3	16	8	4
2	0032-Ukhrul	40	10	13	17	7
3	0033-Lungchong Meiphei	28	3	5	20	8
4	0034-Kamjong	45	10	27	8	3
5	0035-Phungyar	37	2	25	10	3
6	0036-Kasom Khullen	36	12	17	7	3
<b>Total</b>		<b>213</b>	<b>40</b>	<b>103</b>	<b>70</b>	<b>28</b>

Appendix IC - Village Directory  
Villages with different sources of drinking water facilities available

**District: Ukhrul (279)**

Sr.No.	Name of T.D.Block	Number of villages with different sources of drinking water facilities available				
		Only tap (treated/untreated)	Only well (covered / uncovered)	Only tubewell /borewell	Only handpump	More than one source only from tap, well, tubewell,hand pump
1	2	3	4	5	6	7
1	0031-Chingai	16	0	0	0	0
2	0032-Ukhrul	0	0	0	0	0
3	0033-Lungchong Meiphei	0	0	0	0	0
4	0034-Kamjong	0	0	0	0	0
5	0035-Phungyar	0	0	0	0	0
6	0036-Kasom Khullen	21	0	0	0	0
<b>Total</b>		<b>37</b>	<b>0</b>	<b>0</b>	<b>0</b>	<b>0</b>

Appendix II- Village Directory

Villages with 5000 and above population which do not have one or more amenities available.

**District: Ukhrul (279)**

Sr. No.	Name of TD Block	Name of village	Location code number	Popu-lation	Amenities not available (indicate N.A. where amenity not available)						
					Senior secondary school	College	Primary health sub centre	Tap drinking water	Bus facility	Approach by pucca road	Banks
1	2	3	4	5	6	7	8	9	10	11	12
1	0032-Ukhrul	Hundung	270445	10785	Available	N.A.	N.A.	N.A.	Available	Available	N.A.

DISTRICT CENSUS HANDBOOK-UKHRUL

Appendix V- Village Directory

Summary showing number of villages not having scheduled castes population

District: Ukhrul(279)

Sr.No.	Name of T.D. Block	Total villages	Uninhabited villages	Inhabited villages	Number of inhabited villages having no scheduled castes population
1	2	3	4	5	6
1	0031-Chingai	27	0	27	26
2	0032-Ukhrul	40	0	40	35
3	0033-Lungchong Meiphei	28	0	28	26
4	0034-Kamjong	45	0	45	43
5	0035-Phungyar	37	0	37	36
6	0036-Kasom Khullen	36	0	36	35
Total		213	0	213	201

Appendix VI - Village Directory

Summary showing number of villages not having scheduled tribes population

District: Ukhrul(279)

Sr.No.	Name of C.D. Block	Total villages	Uninhabited villages	Inhabited villages	Number of inhabited villages having no scheduled tribes population
1	2	3	4	5	6
1	0031-Chingai	27	0	27	0
2	0032-Ukhrul	40	0	40	0
3	0033-Lungchong Meiphei	28	0	28	0
4	0034-Kamjong	45	0	45	0
5	0035-Phungyar	37	0	37	0
6	0036-Kasom Khullen	36	0	36	0
Total		213	0	213	0

**Appendix VII - Village Directory**

**List of villages according to the proportion of the scheduled castes and the scheduled tribes to the**

District: Ukhrul(279)

CD Block: Chingai(0031)

**A - Scheduled Castes**

Range of scheduled castes population (Percentages)	Location code number	Name of village
1	2	3
Nil	270362	Jessami
Nil	270363	Soraphung
Nil	270364	Kharasom
Nil	270365	Chingjaroi Khullen
Nil	270366	Razai Khullen
Nil	270367	Razai Khunou
Nil	270368	Chinjaroi Khunou
Nil	270369	Chingjaroi Christian
Nil	270370	Namrei
Nil	270371	Maremphung
Nil	270372	Marem
Nil	270373	Paoyei
Nil	270374	Phungcham
Nil	270375	Nungbi Khunou
Nil	270376	Nungbi Khullen
Nil	270377	Kalhang
Nil	270378	Kuirei
Nil	270380	Chingai
Nil	270381	Kongai
Nil	270382	Wahong
Nil	270383	New Tusom
Nil	270384	Tusom Christian
Nil	270385	Challow
Nil	270386	Poi
Nil	270387	Huishu
Nil	270388	K/ Phungrei
Less than 5	270379	Awang Kasom

**Appendix VII - Village Directory**

**List of villages according to the proportion of the scheduled castes and the scheduled tribes to the**

District: Ukhrul(279)

CD Block: Ukhrul(0032)

**A - Scheduled Castes**

Range of scheduled castes population	Location code number	Name of village
1	2	3
Nil	270394	Huining(Halang)
Nil	270408	New Cannon
Nil	270409	Leiyaram
Nil	270410	Muirei
Nil	270411	Wunghon
Nil	270412	Mayophung
Nil	270414	Shokvao
Nil	270424	Shangkai
Nil	270425	Mangkot Chepu
Nil	270426	Litan
Nil	270430	Tushen(Tushar)
Nil	270431	T.Chanhong
Nil	270432	Hatha
Nil	270434	Shangshak Khunou
Nil	270435	Shangzing
Nil	270436	Lungshang Chingkh
Nil	270437	Lungshang Chingtha
Nil	270438	Nungshong Khullen
Nil	270439	Nungshong Khunou
Nil	270440	Changa
Nil	270441	Nungou
Nil	270442	Khangkhui Khullen
Nil	270443	Khangkhui Khunou
Nil	270444	Choithar
Nil	270446	Langdang
Nil	270447	Shiroy Chingkha
Nil	270448	Shiroy Chingthak
Nil	270449	Lunghar

Nil	270450	Khamasom
Nil	270451	Sihai
Nil	270452	Sihai Khunou
Nil	270453	Mapum
Nil	270454	Pushing
Nil	270455	Chingshou(Zingsui)
Nil	270456	Lonshak
Less than 5	270413	T.M.Kasom
Less than 5	270427	Litan Sareikhong
Less than 5	270429	Lambui
Less than 5	270433	Shangshak Khullen
Less than 5	270445	Hundung

**Appendix VII - Village Directory**

**List of villages according to the proportion of the scheduled castes and the scheduled tribes to the**

District: Ukhrul(279)

CD Block: Lungchong Meiphei(0033)

**A - Scheduled Castes**

Range of scheduled castes population	Location code number	Name of village
1	2	3

Nil	270389	Huime
Nil	270390	Kachai
Nil	270391	Phungthar
Nil	270392	Maichon
Nil	270395	Somdal
Nil	270396	Tora
Nil	270397	Champhung
Nil	270398	Tanrui(Leisan)
Nil	270399	Phadang
Nil	270400	Ngaimu
Nil	270401	Tuinem
Nil	270402	Sirarakhong
Nil	270403	Seikhor
Nil	270404	Pharung
Nil	270405	Lamlang
Nil	270406	Tungou
Nil	270407	Sanakeithel
Nil	270415	M.Kamsei
Nil	270417	Pashong
Nil	270418	Molnom
Nil	270419	Moulsohoi
Nil	270420	Shongphel
Nil	270421	Mullam
Nil	270422	Lamlai Chingphei
Nil	270423	Jalembung
Nil	270428	Yaolen
Less than 5	270393	Tolloi
11 - 20	270416	Khamanom

**Appendix VII - Village Directory**

**List of villages according to the proportion of the scheduled castes and the scheduled tribes to the**

District: Ukhrul(279)

CD Block: Kamjong(0034)

**A - Scheduled Castes**

Range of scheduled castes population	Location code number	Name of village
1	2	3

Nil	270459	Phange
Nil	270460	Sampui
Nil	270461	Bungpa Khunou
Nil	270463	Khoikai
Nil	270464	Pihang
Nil	270465	Kongkan
Nil	270466	Aishi
Nil	270467	Huimin Thana
Nil	270468	Molvailup
Nil	270469	Lakhan
Nil	270470	Kultuk
Nil	270471	Phaikok
Nil	270472	Chahong Khunou
Nil	270473	Roni
Nil	270474	Chatric
Nil	270475	Maokot
Nil	270476	Chamu
Nil	270477	Matiyang
Nil	270478	Khayang
Nil	270479	Kachouphung(T)
Nil	270480	Kachouphung(K)
Nil	270481	Gambal
Nil	270482	Kashung
Nil	270483	Ningchou
Nil	270484	Kangpat Khullen
Nil	270485	Z.Choro
Nil	270486	Skipe
Nil	270487	Kangpat Khunou
Nil	270488	Grihang
Nil	270489	Nampisha
Nil	270490	Langli
Nil	270491	Apong
Nil	270492	Maku
Nil	270493	Yentem
Nil	270494	Shingcha
Nil	270495	Lankhe
Nil	270496	Chahong Khullen
Nil	270497	Hangkou
Nil	270498	Ningthi

Nil	270499	Phaimol	Nil	270537	Punge
Nil	270500	Sahamphung	Nil	270538	Sorbung
Nil	270501	Lanchah	Nil	270539	Honkhuiphung
Nil	270502	Meiti	Less than 5	270516	T. Hundung Khullen
Less than 5	270458	Bungpa Khullen			
Less than 5	270462	Chassad			

**Appendix VII - Village Directory**

**List of villages according to the proportion of the scheduled castes and the scheduled tribes to the**

District: Ukhurul(279)

CD Block: Phungyar(0035)

**A - Scheduled Castes**

Range of scheduled castes population	Location code number	Name of village
1	2	3
Nil	270503	Louphong
Nil	270504	Chadong(T)
Nil	270505	Lamlai Khunou
Nil	270506	Lamlai Khullen
Nil	270507	Riha(T)
Nil	270508	Thawai(T)
Nil	270509	Thawai(K)
Nil	270510	Sikibung
Nil	270511	Lungphu
Nil	270512	Shingta
Nil	270513	Marou
Nil	270514	Shingkap
Nil	270515	T. Hundung Khunou
Nil	270517	Koso
Nil	270518	Leishi
Nil	270519	Leiting
Nil	270520	Phalang
Nil	270521	H. Goda
Nil	270522	Shakok
Nil	270523	Alang
Nil	270524	Phungyar
Nil	270525	Khongjal
Nil	270526	Loushing Khunthak
Nil	270527	Loushing
Nil	270528	Chungkai
Nil	270529	Tusom
Nil	270530	Khambi
Nil	270531	Meiring
Nil	270532	Patbung
Nil	270533	Ngapuram
Nil	270534	Nongman
Nil	270535	Sorde
Nil	270536	Sorathen

**Appendix VII - Village Directory**

**List of villages according to the proportion of the scheduled castes and the scheduled tribes to the**

District: Ukhurul(279)

CD Block: Kasom Khullen(0036)

**A - Scheduled Castes**

Range of scheduled castes population	Location code number	Name of village
1	2	3
Nil	270540	Nongdam
Nil	270541	Nongdam ( K )
Nil	270542	Itham
Nil	270543	Chingshou
Nil	270544	Chongdan
Nil	270545	Kangoi
Nil	270546	Ashang Khullen
Nil	270547	Yeasem
Nil	270548	T. Natuiang
Nil	270549	Kasom Somrei
Nil	270550	Shungriphai
Nil	270551	Chakama
Nil	270552	K.Leihaoram
Nil	270553	Kharam Khullen
Nil	270554	Shangpunram
Nil	270555	Khoiripok
Nil	270556	Lairam Phungka
Nil	270557	Lairam Khullen
Nil	270558	Kasom Khullen
Nil	270559	Kasom Khunou
Nil	270560	Khamlang
Nil	270561	Mawai
Nil	270562	Khunthak
Nil	270563	Tarong
Nil	270564	Nambshi Khunou
Nil	270565	Nambashi Khullen
Nil	270566	Nambashi Valley
Nil	270567	Manthouram
Nil	270568	Khongle
Nil	270570	Nambashi Kachumra
Nil	270571	Kangkum
Nil	270572	Makan
Nil	270573	Wanglee
Nil	270574	K. Ashang Khullen
Nil	270575	Bungpun
Less than 5	270569	Kashung

**Appendix VII - Village Directory**

**List of villages according to the proportion of the scheduled castes and the scheduled tribes to the**

District: Ukhrul(279)

CD Block: Chingai(0031)

**B - Scheduled Tribes**

Range of scheduled tribes population (percentages)	Location code number	Name of village
1	2	3
76 and above	270362	Jessami
76 and above	270363	Soraphung
76 and above	270364	Kharasom
76 and above	270365	Chingjaroi Khullen
76 and above	270366	Razai Khullen
76 and above	270367	Razai Khunou
76 and above	270368	Chinjaroi Khunou
76 and above	270369	Chingjaroi Christian
76 and above	270370	Namrei
76 and above	270371	Maremphung
76 and above	270372	Marem
76 and above	270373	Paoyei
76 and above	270374	Phungcham
76 and above	270375	Nungbi Khunou
76 and above	270376	Nungbi Khullen
76 and above	270377	Kalhang
76 and above	270378	Kuirei
76 and above	270379	Awang Kasom
76 and above	270380	Chingai
76 and above	270381	Kongai
76 and above	270382	Wahong
76 and above	270383	New Tusom
76 and above	270384	Tusom Christian
76 and above	270385	Challow
76 and above	270386	Poi
76 and above	270387	Huishu
76 and above	270388	K/ Phungrei

**Appendix VII - Village Directory**

**List of villages according to the proportion of the scheduled castes and the scheduled tribes to the**

District: Ukhrul(279)

CD Block: Ukhrul(0032)

**B - Scheduled Tribes**

Range of scheduled tribes population	Location code number	Name of village
1	2	3
41 - 50	270433	Shangshak Khullen
51 - 75	270413	T.M.Kasom
51 - 75	270448	Shiroy Chingthak
76 and above	270394	Huining(Halang)
76 and above	270408	New Cannon
76 and above	270409	Leiyaram
76 and above	270410	Muirei
76 and above	270411	Wunghon
76 and above	270412	Mayophung
76 and above	270414	Shokvao
76 and above	270424	Shangkai
76 and above	270425	Mangkot Chepu
76 and above	270426	Litan
76 and above	270427	Litan Sareikhong
76 and above	270429	Lambui
76 and above	270430	Tushen(Tushar)
76 and above	270431	T.Chanhong
76 and above	270432	Hatha
76 and above	270434	Shangshak Khunou
76 and above	270435	Shangzing
76 and above	270436	Lungshang Chingkha
76 and above	270437	Lungshang Chingthak
76 and above	270438	Nungshong Khullen
76 and above	270439	Nungshong Khunou
76 and above	270440	Changa
76 and above	270441	Nungou
76 and above	270442	Khangkhui Khullen
76 and above	270443	Khangkhui Khunou
76 and above	270444	Choithar
76 and above	270445	Hundung
76 and above	270446	Langdang
76 and above	270447	Shiroy Chingkha
76 and above	270449	Lunghar
76 and above	270450	Khamasom
76 and above	270451	Sihai
76 and above	270452	Sihai Khunou
76 and above	270453	Mapum
76 and above	270454	Pushing
76 and above	270455	Chingshou(Zingsui)
76 and above	270456	Lonshak

**Appendix VII - Village Directory**

**List of villages according to the proportion of the scheduled castes and the scheduled tribes to the**

District: Ukhrul(279)

CD Block: Lungchong Meiphei(0033)

**B - Scheduled Tribes**

Range of scheduled tribes population	Location code number	Name of village
1	2	3

76 and above	270389	Huime
76 and above	270390	Kachai
76 and above	270391	Phungthar
76 and above	270392	Maichon
76 and above	270393	Tolloi
76 and above	270395	Somdal
76 and above	270396	Tora
76 and above	270397	Champhung
76 and above	270398	Tanrui(Leisan)
76 and above	270399	Phadang
76 and above	270400	Ngaimu
76 and above	270401	Tuinem
76 and above	270402	Sirarakhong
76 and above	270403	Seikhor
76 and above	270404	Pharung
76 and above	270405	Lamlang
76 and above	270406	Tungou
76 and above	270407	Sanakeithel
76 and above	270415	M.Kamsei
76 and above	270416	Khamanom
76 and above	270417	Pashong
76 and above	270418	Molnom
76 and above	270419	Moulsohoi
76 and above	270420	Shongphel
76 and above	270421	Mullam
76 and above	270422	Lamlai Chingphei
76 and above	270423	Jalambung
76 and above	270428	Yaolen

**Appendix VII - Village Directory**

**List of villages according to the proportion of the scheduled castes and the scheduled tribes to the**

District: Ukhrul(279)

CD Block: Kamjong(0034)

**B - Scheduled Tribes**

Range of scheduled tribes population	Location code number	Name of village
1	2	3

51 - 75	270458	Bungpa Khullen
76 and above	270459	Phange
76 and above	270460	Sampui
76 and above	270461	Bungpa Khunou
76 and above	270462	Chassad
76 and above	270463	Khoikai
76 and above	270464	Pihang
76 and above	270465	Kongkan
76 and above	270466	Aishi
76 and above	270467	Huimin Thana
76 and above	270468	Molvailup
76 and above	270469	Lakhan
76 and above	270470	Kultuk
76 and above	270471	Phaikok
76 and above	270472	Chahong Khunou
76 and above	270473	Roni
76 and above	270474	Chatric
76 and above	270475	Maokot
76 and above	270476	Chamu
76 and above	270477	Matiyang
76 and above	270478	Khayang
76 and above	270479	Kachouphung(T)
76 and above	270480	Kachouphung(K)
76 and above	270481	Gambal
76 and above	270482	Kashung
76 and above	270483	Ningchou
76 and above	270484	Kangpat Khullen
76 and above	270485	Z.Choro
76 and above	270486	Skiye
76 and above	270487	Kangpat Khunou
76 and above	270488	Grihang
76 and above	270489	Nampisha
76 and above	270490	Langli
76 and above	270491	Apong
76 and above	270492	Maku
76 and above	270493	Yentem
76 and above	270494	Shingcha
76 and above	270495	Lankhe
76 and above	270496	Chahong Khullen
76 and above	270497	Hangkou
76 and above	270498	Ningthi
76 and above	270499	Phaimol
76 and above	270500	Sahamphung
76 and above	270501	Lanchah
76 and above	270502	Meiti

**Appendix VII - Village Directory**

**List of villages according to the proportion of the scheduled castes and the scheduled tribes to the**

District: Ukhul(279)

CD Block: Phungyar(0035)

**B - Scheduled Tribes**

Range of scheduled tribes population	Location code number	Name of village
1	2	3
76 and above	270503	Louphong
76 and above	270504	Chadong(T)
76 and above	270505	Lamlai Khunou
76 and above	270506	Lamlai Khullen
76 and above	270507	Riha(T)
76 and above	270508	Thawai(T)
76 and above	270509	Thawai(K)
76 and above	270510	Sikibung
76 and above	270511	Lungphu
76 and above	270512	Shingta
76 and above	270513	Marou
76 and above	270514	Shingkap
76 and above	270515	T. Hundung Khunou
76 and above	270516	T. Hundung Khullen
76 and above	270517	Koso
76 and above	270518	Leishi
76 and above	270519	Leiting
76 and above	270520	Phalang
76 and above	270521	H. Goda
76 and above	270522	Shakok
76 and above	270523	Alang
76 and above	270524	Phungyar
76 and above	270525	Khongjal
76 and above	270526	Loushing Khunthak
76 and above	270527	Loushing
76 and above	270528	Chungkai
76 and above	270529	Tusom
76 and above	270530	Khambi
76 and above	270531	Meiring
76 and above	270532	Patbung
76 and above	270533	Ngaprum
76 and above	270534	Nongman
76 and above	270535	Sorde
76 and above	270536	Sorathen
76 and above	270537	Punge
76 and above	270538	Sorbung
76 and above	270539	Honkhuiphung

**Appendix VII - Village Directory**

**List of villages according to the proportion of the scheduled castes and the scheduled tribes to the**

District: Ukhul(279)

CD Block: Kasom Khullen(0036)

**B - Scheduled Tribes**

Range of scheduled tribes population	Location code number	Name of village
1	2	3
76 and above	270540	Nongdam
76 and above	270541	Nongdam ( K )
76 and above	270542	Itham
76 and above	270543	Chingshou
76 and above	270544	Chongdan
76 and above	270545	Kangoi
76 and above	270546	Ashang Khullen
76 and above	270547	Yeasem
76 and above	270548	T. Natuiang
76 and above	270549	Kasom Somrei
76 and above	270550	Shungriphai
76 and above	270551	Chakama
76 and above	270552	K.Leihaoram
76 and above	270553	Kharam Khullen
76 and above	270554	Shangpunram
76 and above	270555	Khoiripok
76 and above	270556	Lairam Phungka
76 and above	270557	Lairam Khullen
76 and above	270558	Kasom Khullen
76 and above	270559	Kasom Khunou
76 and above	270560	Khamlang
76 and above	270561	Mawai
76 and above	270562	Khunthak
76 and above	270563	Tarong
76 and above	270564	Nambshi Khunou
76 and above	270565	Nambashi Khullen
76 and above	270566	Nambashi Valley
76 and above	270567	Manthouram
76 and above	270568	Khongle
76 and above	270569	Kashung
76 and above	270570	Nambashi Kachumram
76 and above	270571	Kangkum
76 and above	270572	Makan
76 and above	270573	Wanglee
76 and above	270574	K. Ashang Khullen
76 and above	270575	Bungpun



---

---

## **Section II-Town Directory**

---

---

DISTRICT CENSUS HANDBOOK-UKHRUL

STATEMENT - I							
Status and Growth History							
Sr. No.	Class, name and civic status of town	Location Code No.	Name of Taluk/ Tahsil/ Police Station/Islands etc.	Name of CD block	Area (sq. Km.)	Number of households including houseless households (2011 Census)	Scheduled Castes Population (2011 Census)
1	2	3	4	5	6	7	8
1	III, Ukhrul (CT), CT	1427901888270457	UKHRUL CENTRAL	UKHRUL	NA	20371	94

Scheduled Tribes Population (2011 Census)	Population and growth rate (in brackets) of the town at the Censuses of												Density (2011 Census)	Sex ratio		
	1901	1911	1921	1931	1941	1951	1961	1971	1981	1991	2001	2011		1991	2001	2011
9	10	11	12	13	14	15	16	17	18	19	20	21	22	23	24	25
	24105	0 (0)	0 (0)	0 (0)	0 (0)	0 (0)	0 (0)	0 (0)	0 (0)	0 (0)	0 (0)	27187 (0)	0	0	0	953

STATEMENT-II						
Physical Aspects and Location of Towns, 2009						
Sr. No.	Name of town	Physical aspects			Name of and road distance (in kms.) from	
		Rainfall (in mm)	Temperature (in centigrade)		State HQ.	District HQ.
			Maximum	Minimum		
1	2	3	4	5	6	7
1	Ukhrul (CT)	1056.4	23	3	IMPHAL (65)	UKHRUL TOWN (0)

Name of and road distance (in kms.) from			Railway station	Bus route
Sub-Division/ Taluk/ Tahsil/ Police station/ Development Block/ Island HQ.	Nearest city with population of one lakh and more	Nearest city with population of five lakh and more		
8	9	10	11	12
UKHRUL CENTRAL (0)	IMPHAL (82)	GUWAHATI (515)	DIMAPUR (302)	YES (0)

STATEMENT - III										
Civic and other Amenities, 2009										
Sr.No.	Name of Town	Road length (in kms.)	System of drainage				Number of latrines			
			Open (OD)	Closed (CD)	Both -Open & Closed (BD)	Nil	Pit System	Flush/ Pour Flush (Water borne)	Service	Others
1	2	3	4	5	6	7	8	9	10	11
1	Ukhrul (CT)	23	OD				672	85	0	1985

DISTRICT CENSUS HANDBOOK-UKHRUL

Protected water supply		Fire fighting service*	Electrification (Number of connections)				
Source of supply (Codes) @	System of storage with capacity in kilo litres (along with Codes) @		Domestic	Industrial	Commercial	Road lighting (points)	Others
12	13	14	15	16	17	18	19
TT,TU	SR(8000)	Yes	1875	32	580	70	250

\*In case this service is not available in the town, the name of the nearest place and its distance from the town where facility is available has been given

@Two major source only

**Abbreviation**

**TT:** Tap water from treated source

**TU:** Tap water from un-treated source

**CW:** Covered well

**UW:** Un-covered well

**HP:** Hand pump

**TW/B:** Tubewell /Borehole

**RW:** Rainwater

**S:** Spring

**TK/P/L:** Tank/Pond/Lake

**O:** Others

**OHT:** Over head Tank

**SR:** Service Reservoir

**RIG:** River Infiltration Gallery

**BWP:** Bore Well Pumping system

**PT:** Pressure Tank

**N/A,NA,N.A.:** Not Available

STATEMENT - IV					
Medical Facilities, 2009					
Sr.No.	Name of Town	No. of Medical facilities* (with number of beds in brackets)			
		Hospitals (Allopathic & Others)	Dispensaries / Health Center	Family Welfare Center	Maternity and Child Welfare Center
1	2	3	4	5	6
1	Ukhrul (CT)	1(50)	1(4)	1(6)	82 Kms.

No. of Medical facilities* (with number of beds in brackets)						Charitable Hospital/Nursing Home (Numbers)	Medicine Shop (Numbers)
Maternity Homes	T.B.Hospital/ Clinic	Nursing Homes	Veterinary Hospital	Mobile Health Clinic	Others etc.		
7	8	9	10	11	12	13	14
82 Kms.	82 Kms.	82 Kms.	N.A.	N.A.	N.A.	0	15

\*If a medical facility is not available in the town,nearest place distance from the town where facility is available has been given

\*N.A.:Not Available

DISTRICT CENSUS HANDBOOK-UKHRUL

Statement-V								
Educational, Recreational and Cultural Facilities, 2009								
Sr. No.	Name of Town	Number of Educational Facilities*						
		Primary school	Middle school	Secondary school	Senior Secondary school	Arts/ Science/ Commerce colleges (of degree level and above)	Medical colleges	Engineering colleges
1	2	3	4	5	6	7	8	9
1	Ukhrul (CT)	12	13	12	7		1 IMPHAL(65)	TAKYAL(65)

Number of Educational Facilities*					
Management Institute/ colleges	Polytechnics	Recognised Shorthand, Typewriting and vocational training institutions	Non-formal Education Center (Sarva Shiksha Abhiyan Center)	Special School for Disabled	Others
10	11	12	13	14	15
CANCHIPUR(65)	TAKYAL(65)	IMPHAL(65)		2 TAKYEL(65)	(0)

Number of Social, Recreational and Cultural facilities							
No. of Orphanage Home	Working women's hostles	No. of Old Age Home	Stadium	Cinema Theatre	Auditorium/ Community halls	Public libraries	Reading rooms
16	17	18	19	20	21	22	23
IMPHAL(95)	IMPHAL(85)	IMPHAL(85)	1 IMPHAL(65)		1 IMPHAL(65)	IMPHAL(65)	

\*If an educational facility is not available in the town, the name of the nearest place and its distance from the town where facility is available has been given

STATEMENT - VI										
Industry and Banking, 2009										
Sr. No.	Name of Town	Names of three most important			Number of banks			Number of agricultural credit societies	Number of non-agricultural credit societies	
		1st	2nd	3rd	Nationalised Bank	Private Commercial Bank	Co-operative Bank			
1	2	3	4	5	6	7	8	9	10	
1	Ukhrul (CT)	CANE AND BAMBOO PRODUCT			3	1	0	1	1	



**ORGI-MANIPUR**  
English



**2011**

**DIRECTORATE OF CENSUS OPERATIONS  
MANIPUR POROMPAT  
IMPHAL - 795 001**



Email: [dco-man.rgi@censusindia.gov.in](mailto:dco-man.rgi@censusindia.gov.in)  
Website: <http://www.censusindia.gov.in>

