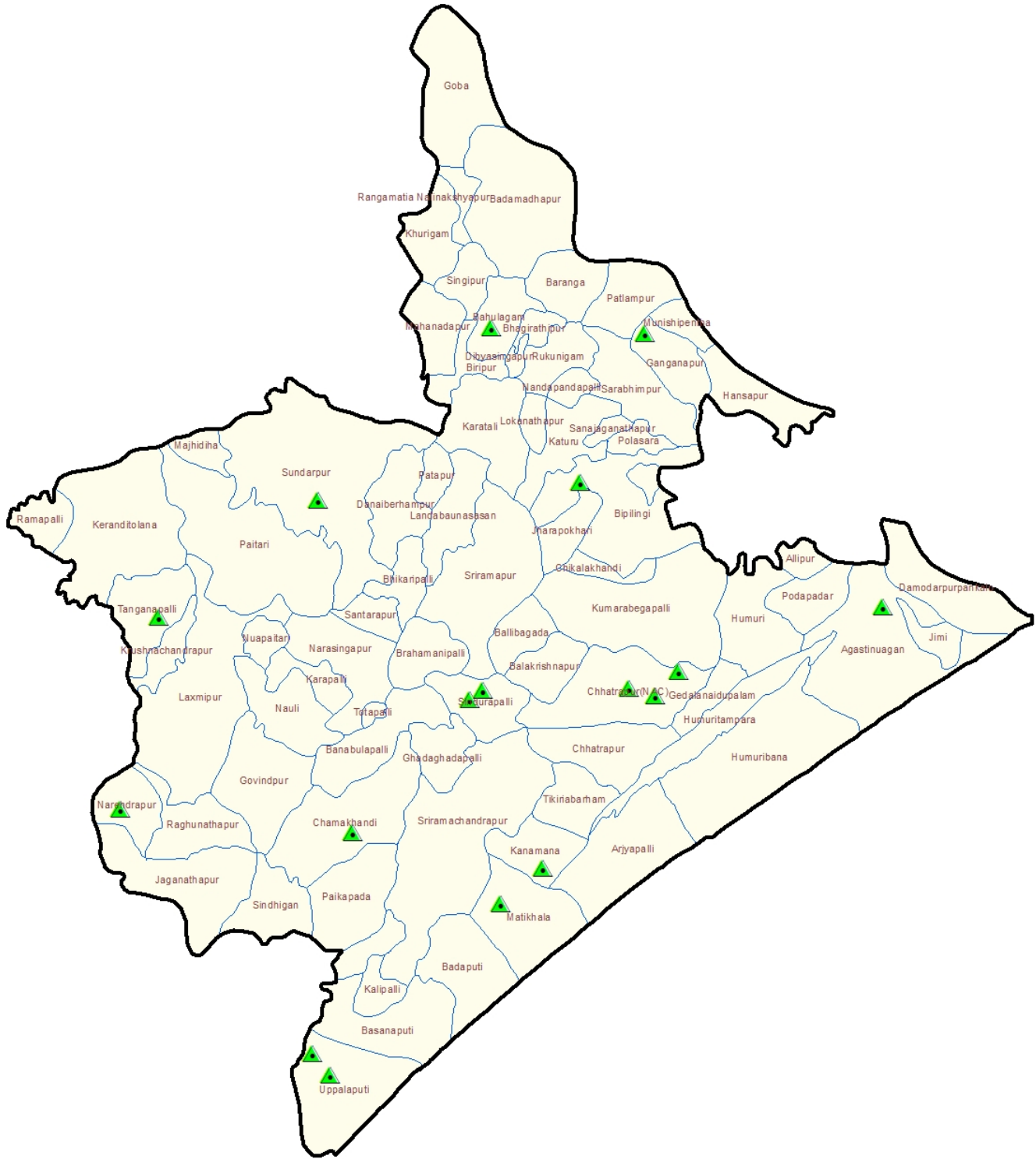
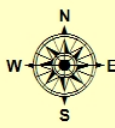

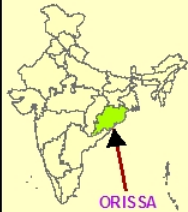

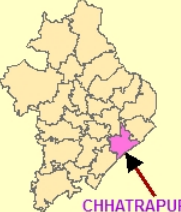





**CHHATRAPUR BLOCK  
GANJAM DISTRICT**

**EMERGENCY SHELTERS**



Prepared by  
GIS DIVISION  
NIC, BHUBANESWAR

<b>INDIA</b>	<b>ORISSA</b>	<b>GANJAM</b>	<b>LEGEND</b>	 <b>SCALE :</b> 
 ORISSA	 GANJAM	 CHHATRAPUR	 Shelter  Block Boundary  Village Boundary	