


List of polling stations for 283 Islampur [Assembly Constituency comprised within the]  
48 -Hatkangale -Parliamentary constituency.


SR. No.	Sr. No. of PS	Locality of Polling Station	Building in which it will be located	Polling Area	Whether for all voters or men only or women only
1	1	Kille Macchindra Gad	Samaj Mandir Dr. Babasaheb Ambedkar Sanskurtik Bhavan	Post and Near of New Masjid , Buddhavihar and Samaj Mandir Sutar Math, Gaikwadwada . Gopalwadi	All voters
2	2	Kille Macchindra Gad	Z. P. School, K.M. Gad, East West, South Facing Building, West Side Room No. 2	Statue of Shivaji , Mubaraq Colony Deshmukh shop , Sayyad Farm , Aga Farm ,. Nandiwale Colony	All voters
3	3	Kille Macchindra Gad	Z. P. School, K.M. Gad, East West, South Facing Building, East Side Room No. 4	Grampanchayat Office Back side's Sanpkal Khori, Kanase Farm, Nandiwale Colony, Mubaraq Colony, Area of Deshmukh Shop	All voters
4	4	Lawand Machi	New Marathi Boys School, East Side Room No. 1	GoanBhag, Yedekar Farm, Karad Road, Gadepir area, Kumbhar Farm	All voters
5	5	Bhavani Nagar	Krantisinh Nana Patil Vidyalaya North Side South Facing Room No. 2 Near Gate	Mohite Farm, Bichud Road, Patole Lane, Beghar Colony, Autade-Godase Lane, Society-Highschool Road,	All voters
6	6	Bhavani Nagar	Krantisinh Nana Patil Vidyalaya North Side Building, East Side Room No. 1	East side of Highschool Road, Station Road, Jadhav Lane, Karad-Tasgaon Road,	All voters
7	7	Bhavani Nagar	Krantisinh Nana Patil Vidyalaya North Side South Facing Room No. 3 Near Gate	Old Grampanchayat Road, Rasal Lane, Kadam Lane, Vakharwada	All voters
8	8	Beradmachi	Z. P. School, Beradmachi	Kaloba Panand, Area in Beradmachi Village	All voters
9	9	Yedemacchindra	Z. P. Pri.Boys School No.1 East Facing Building, South Side Room No. 1	Khandagale Lane, Retharekar lane, Chinchecha Mala-Farm, Dhangar-Gadepir Road	All voters
10	10	Yedemacchindra	Macchindranath Highschool, New RRC Building on Barren Land, Room No. 3	Maruti Temple to Village wall-Sherekar Lane, Khadekar Lane, Village wall, Beghar vasahat, Village wall	All voters
11	11	Yedemacchindra	Macchindranath Highschool, New RRC Building on Barren Land Eastern Side Room No.1, Near Office	Shivaji Chowk to Sherekar Lane, Khadekar Colony , Chambhar Colony, Chawadi Chowk, Datta Temple, Hrijay Colony, Vadar La	All voters



12	12	Yedemacchindra	Z.P. Pri. Boys School No.1 East Facing Building, Room No. 4, South Side	Aundhakar Bol Galli, Malekari Patil Wada Sutar Galli, Kaikadi Samaj, Patil Galli, Kumbhar Wada Gangan Galli Nikam Galli	All voters
13	13	Kole	Z.P.Pri. Marathi Boys School, East Facing Building Room No. 1, South Side	Ambedkar Nagar, Dhele Colony, Chawadi Chowk, Koljai Nagar,	All voters
14	14	Dudhari	Z. P. School, Old Gaothan, North Facing Scool Room No.1	Maruti Temple and Harijan Colony, Patil Chowk , Nivriutti Nikam to Shivaji Thorat, Grampanchayat Chawadi, Bayaji Lane	All voters
15	15	Dudhari	Grampanchayat Building Dudhari	ST Stand Area, Babar Colony, Magarwadi, New Goathan Colony	All voters
16	16	Narsihpur	Zilla Parishd Centre School, Narsihpur, North facing New Building, Room No 3 from west	Harijan Colony Road, Road to Namdev Paar, Teli Colony Bol, Taalim Chowk	All voters
17	17	Narsihpur	Zilla Parishd Centre School, Narsihpur, south facing old Building, Room No 2 from west	Patil Chowk, Rajarambapu Road, Shri Krishna Temple Road, Narsinha Temple Road, Rajarambapu Road, Kole Road	All voters
18	18	Narsihpur	Zilla Parishd Centre School, Narsihpur, south facing old Building, Room No 6 from west	BazarPeth, Kumbhar Lane, Beghar Colony,	All voters
19	19	Bichud	zilla parishad west facing building room no.2 from north	Sawant Lane, Koli Lane, Patil Lane, Mohite Lane, Rasal-Godase Lane, Tandale Lane, Harijan Colony, Mohite Farm, Patole Colony Area of Datta Temple, Area of	All voters
20	20	Takari	Z. P. School, Takari Station, East Facing Building South Side Room No. 1	Parvati school, Area of Vitthal Temple, Talathi Office and Grampanchayat	All voters
21	21	Takari	Z.P. Takari Station East Facing Building, South Side Room no.4	Ganapati Peth, Jayant Colony, Krantinagar, Guesthouse	All voters
22	22	Takari	Old Gavthan Anganwadi West Facing Building	Trader's Business Lane, South side of College, Old Goathan	All voters
23	23	Shirte	Z.P. School Shirte North Side Room No.3	Desai Lane, Area of Yedemacchindra Road, Harijan Colony, Area of Biroba Maal, Khot Colony-Narsinhapur Road	All voters
24	24	Shirte	Z.P. School Shirte North Side Room No.2	Charmakar Colony, Area of Vikar Society, Patil Lane,	All voters




25	25	Shirte	Z.P. School Shirte North Side Room No.1	Simadevi Temple, Biroba mal, Shivrasta, Desai Galli, Khot galli	All voters
26	26	Kharatwadi	Z. P. Pri. Marathi Girls School, North Facing Building, East Side Room No.1	Kharatwadi Goathan, Salagar Colony, Kharatwadi-Bahe Road	All voters
27	27	Gaundwadi	Z. P. Pri. School, Room No.1	Chavan wada, Shewale Colony, Kumbharwada, Salunkhe Bol, Dalit Colony, Chavan Farm, Bhosale Colony, Patil Farm,	All voters
28	28	Rehathare Harnaksha	East Facing Anganwadi Building, South side Room No.1	Jangali Maharaj Math, Chandani Chowk	All voters
29	29	Rehathare Harnaksha	East Facing Anganwadi Building, North side Room No.2	Government Bore, Co-Opretive Society, Hanuman Temple, Dudhari Panand	All voters
30	30	Rehathare Harnaksha	Z.P. Marathi School, North facing building, East side Room No.2	Grampanchayat Office, Narsinha Temple, MariAai Temple, Krishna River,	All voters
31	31	Rehathare Harnaksha	Z.P.Marathi School, North facing building, East side Room No.3	Samaj Mandir, Water supply-Aba Panand, Grinding Mill	All voters
32	32	Rehathare Harnaksha	Z.P.Marathi School, North facing building, East side Room No.4	Peer Sahib, Hanuman Temple to Peer Sahib, Biroba Temple,	All voters
33	33	Rehathare Harnaksha	Z. P. Pri. Marathi School, Biroba Mal, East Side Room No. 1	Biroba Maal to P B Vidyalaya, Pashupati Vikas Society to MSEB , MSEB to Bichud Shiv	All voters
34	34	Rehathare Harnaksha	Z. P. Pri. Marathi School, Biroba Mal, East Side Room No. 2	Rethareharnax Phata to Krishna Canal, MSEB toRethare Harnaksha, Krishna canal to Dudhari Shiv	All voters
35	35	Banewadi	Z. P. School, Room No. 1	Kumbharwada, Dhotrewada, Houses of Mote, School of Devalaya, Chavan Colony	All voters
36	36	Satpewadi	Anganwadi School, Room	Patil Lane, Satapewada out of village, Mane Colony, Patil Colony	All voters
37	37	Bahe	Z. P. Pri. Marathi Boys School, New Building, West Side Room No. 1	Hubale Lane, Kumbhar Lane, Thorat Lane, Area of Ganesh Temple , B P Patil Lane,	All voters
38	38	Bahe	Z. P. Pri. Marathi Boys School, New Building, East Side Room No. 1	Phalle Lane, Gurav-Mohite Lane, Manikrao Patil Lane, Ghorpade-Shewale Lane, Suryawanshi-Yadav Lane, Karande Lane, Dukare-Suryagandh Lane	All voters




39	39	Bahe	Z. P. Pri. Marathi Boys School, Old Building, East Side Room No. 1	Mankrao Path Lane, Chorpada Shewale Lane, Karande Lane, Dukare-Suryagandh Lane, Bhandare Lane, Kamble Lane, Area of Bahe Highschool, Momin Lane, Lohar Lane, Pachumbre-Toraskar Lane, Awalekar Lane, Raghunath Shripati Lane, Krishnamai Temple Area, Mohite Lane, Thorat-Chavan Lane	All voters
40	40	Bahe	Z. P. Pri. Marathi Boys School, Old Building, East Side Room No. 2	Karande-Mulik Lane, Pawar-Pakjade Lane, Musale Lane, Badave Lane, Thorat lane, Mandale-Madane Lane, Bahe ST Stand Area, Navadkar Lane, Shri Datta Temple Area, Area Of Vitthal-Rukmini Temple	All voters
41	41	Masuchiwadi	Z. P. Pri. Boys School, East-West Building East Side Room No. 1	Chambharwada to Pathan Lane, Ramchandra Master Lane, Dinkar-Khot Lane, Desai Lane, End of Pakhare Lane	All voters
42	42	Masuchiwadi	Z. P. Pri. Boys School, East-West Building Middle Room No. 2	From Pakhare Lane to Dinkar Shalke Lane, Old Phatak wada, Dukewadi, More Lane-Lohar Lane,	All voters
43	43	Masuchiwadi	Z. P. Pri. Boys School, East-West Building West Side Room No. 3	Chambhar Lane, Mane Lane, Pawar lane, Area of Bramha Temple, Shinde Lane,	All voters
44	44	Hubalwadi	Z. P. Pri. Marathi Boys School, North Facing, East Side Building, West Side Room No. 1	Hubalwadi Goathan,	All voters
45	45	Hubalwadi	Z. P. Pri. Marathi Boys School, North Facing, West Side Building, West Side Room No. 2	Beghar -Hubalwadi Colony, Hubalwadi Goathan to Ambedkar Nagar, Watharkar Lane, New Colony	All voters
46	46	Pharnewadi (B)	Z. P. School, Room No. 1	Nangare wada and houses of Jadhav, Road at Pharne Bol, Pharne's Farm Houses, Jadhav	All voters
47	47	Borgaon	Z. P. Pri. Boys School No.2, Biroba Temple, East Facing Building, North Side Room No.2	Bramhanand Manaraj Lane, Simde Farm, Takari-Islampur Road, Gondhali Lane, Ahilyadevi Holkar	All voters
48	48	Borgaon	Z. P. Pri. Boys School No.2, Biroba Temple, East Facing Building, North Side Room No.4	Vitthal Sawkar Lane, Shamrao Nana Wategaonkar Lane, Bramhanand Math, Ram Mandir Area, Ahilyadevi Holkar Chowk,	All voters
49	49	Borgaon	Z. P. Pri. Boys School No.2, Biroba Temple, North Facing Building, West Side Room No.2	Pol Guruji wada, Ahilyadevi Holkar Chowk, Mahatma Gandhi Path, Zende Lane,	




50	50	Borgaon	Z. P. Pri. Boys School No.2, Biroba Temple, North Facing Building, West Side Room No.4	Zende Lane, Water Tank, Mhakubai Temple Area, Khed Road, Ahilyadevi Holkar Chowk, Near Biroba Temple, Near Pawar House, Khundalapur Rehabilitation Colony	All voters
51	51	Borgaon	Z. P. Pri. Marathi Boys School, Maruti Temple, East Side Room No. 1	Chache Lane, Patil Lane, Kashinath Patil Wada, Vanjari Lane, Chitnis wada, Front side of Grampanchayat, Marimai Temple Area	All voters
52	52	Borgaon	Z. P. Pri. Marathi Boys School, Maruti Temple, East Side Room No. 4	Dudharkar Bol, Dr. P R Patil Chowk, Gasavi Lane, Chitnis wada, Zende Lane, Naaru Aba's Old wada, Kumbhar Lane	All voters
53	53	Borgaon	Dr. Prakash Patil Balvikas Mandir, Takari Road, South Facing Building, East Side Room No.2	Annabhau Sathe Chowk, Ramoshi Lane, Ambabai Temple, Desai wada,	All voters
54	54	Borgaon	Dr. Prakash Patil Balvikas Mandir, Takari Road, South Facing Building, East Side Room No.3	Vadar Lane, Matang Samaj colony, Siddharth nagar,	All voters
55	55	Borgaon	Mohanrao Patangrao Patil Kanya Vidyalaya, South Facing, East Side Room No.2	Dange Lane, Nagarkarwada, Lamture Lane, More Lane, Near Girl Highschool, Bhalakar Lane	All voters
56	56	Borgaon	Mohanrao Patangrao Patil Kanya Vidyalaya, East Facing, East Side Room No.7	Muslim Lane, Shankar Paraji Patil wada, Chawadi Chowk to South side of ST Stand Road, Chambhar Lane, East side of Takari-Islampur Road	All voters
57	57	Borgaon	Mohanrao Patangrao Patil Kanya Vidyalaya, East Facing, East Side Room No.8	Siddharth Nagar, Shivaji Nagar, Pir Road to Girl Highschool,	All voters
58	58	Sakharale	Grampanchayat Office	Sarjerao Anna to Dange lane, Mane-Jadhav Lane, Takarikar to Mohite House, Pisal to Babar Lane, Natha Chivate to Bhimrao Chivate House, Manik Jagannath Patil House to Subhash Shripati Patil House,	All voters
59	59	Sakharale	Zilha Parishad School no.1 East side New building, West facing North side Room No.3	East side area of Maruti Temple, Sarjerao Patil to Rasankar house, West side of small well, Ganapati Temple to Anna Patil, Sonar house, back side area of Chavadi	All voters




60	60	Sakharale	Central Pri. School, New Building, North Facing Building, West Side Room No. 3	Grampanchayat to Gurav Lane, Chambhar Lane, Mohite house to Sudhakar Patil Gramsevak house to Library,	All voters
61	61	Sakharale	Central Primary School, West side New Building, East facing North side Room No. 2	Biroba Temple, Society, Marathi school, Harijan Colony, Maalwada, Bhajani Mandap area, area of Jangam house, Area backside of Society, New Mill colony	All voters
62	62	Sakharale	Integrated Child Development Scheme, Anganwadi No.245	Harijan wada , Maang colony, Area of Bhajani Mandap, Soceity,	All voters
63	63	Sakharale	Samaj Mandir near Anganwadi no.245	Area Near Sugar Mill, Old colony of sugarmill, Ashoknagar, Sandip colony	All voters
64	64	Junekhed	Zilha Parishad Boys School, Junekhed, West side Room No. 1	Primary school and area of Chavadi Building, Area of Vitthal Temple, Harijan Colony, Suryakant Patil Chowk, DCC Bank Area	All voters
65	65	Junekhed	Z. P. Marathi Boys School, June Khed, West Side Room No. 3	Primary school and Area of Chavadi Building,Pratap Chowk Area, Sutar-Kumbhar-Salunkhe Lane area. Maalibhaq area. Prashant	All voters
66	66	Navekhed	Boys-Girls Primary marathi School, Nave Khed, East Facing Room No.2 from North	Govt.s Fair Price Shop, Area of Hanuman Temple, Teli Lane, Navekhed Society area,	All voters
67	67	Navekhed	Z.P. Boys School, Navekhed, East facing Building, North side Room No.5	Area beside water tank, Area near Ganapatrao Khedkar house, Junekhed-Navekhed Road area, Area if Govt's Fair Price shop, Area	All voters
68	68	Navekhed	Boys-Girls Primary marathi School, Nave Khed, West Facing Room No.13	Area beside water tank, Nandiwale colony, Area near Ganapatrao Khedkar house, Harijan colony Area,	All voters
69	69	Islampur	Mahatma Phule Vidyalaya South Side Building East Side Room No. 1	Krishnanagar, Naalband colony, Hanuman nagar, Bank colony, Salunkhe nagar,	All voters
70	70	Islampur	Mahatma Phule Vidyalaya South Side Building South Side Room No. 1	Rajebageshwar nagar,	All voters
71	71	Islampur	Mahatma Phule Vidyalaya South Side Building East Side Room No. 2	Mantri colony, West side of Mantri colony, Urun-Islampur	All voters



72	72	Islampur	Karmvir Bhaurao Patil College East Facing South Side Room No.1	Rajebageshwar nagar, Naalband colony, Hanuman nagar, Urun Islampur	All voters
73	73	Islampur	Karmvir Bhaurao Patil College East Facing South Side Room No.3	Hanuman Nagar, Urun Islampur	All voters
74	74	Urun Islampur	Karmvir Bhaurao Patil College East Facing South Side Room No.2	Maharshi Vitthal Shinde, West side of Mantri colony, Makadwale colony, Nathgosavi colony, Wakhare colony area, Marketyard, Salunkhe nagar, Ambika saw mill, Mantri colony, Teachers colony	All voters
75	75	Urun Islampur	Karmvir Bhaurao Patil College West Facing South Side Room No.1	1) Near New Bahe Naka Area 2) Near New Bahe Jakat Naka 3) Near New Bahe Naka 4) Near New Bahe Jakat Naka 5) Mahatma Phule Nagar Colony	All voters
76	75A	Urun Islampur	Karmvir Bhaurao Patil College West facing South side Room No.2	6) Mahatma Phule Nagar Colony 7) Mahatma Phule Nagar Colony infront of Highschool 8) Mahatma Phule Nagar Colony infront of Highschool 9) Near New Bahe Naka	All voters
77	76	Urun Islampur	Janata Vidyalaya, North facing Room No.5	Mahadev Nagar Anant Ganga Samaril Bhag Urun Islamapur	All voters
78	77	Urun Islampur	Janata Vidyalaya, East facing Room No.6	Mahadev Nagar Anant Ganga Samaril Bhag Urun Islamapur Mahadev Nagar Anant Ganga Samaril Bhag Urun Islamapur	All voters
79	78	Islampur	Islampur Highschool & Jr.college, North facing building East side Room No. 2	State Baik Karmachari Colony Urun Islampur State Baik Karmachari Colony Parisar Urun Islamapur State Baik Karmachari Colony Urun Islampur State Baik Karmachari Colony Urun Islamapur State Vaik Karmachari Colony Parisar Urun Islampur Kantisih Nana Patil Nagar Ringarod Palikadiil Bhag Urun Islamapu r Kantisih Nana Patil Nagar Ring Road Palikade Urun	All voters




80	79	Islampur	Islampur Highschool & Jr.College, North facing building East side Room No.5	Janta Haskul Near Anant Ganga Javalacha Bhag Urun Islamapur Near Janta High School Urun Islamapur Janta Haskul Near Anant Ganga Javalacha Bhag Urun Islamapur Near Janta High School Urun Islamapur Janta Haskul Near Gajanan Maharaj Colony,	All voters
81	80	Urun Islampur	Janata Vidyalaya West facing Room No. 2	Mahadevnagar, Back side of Islampur Highschool East side of Sugar Mill Road,	All voters
82	81	Islampur	Z.P School Ninainagar, West facing building South side Room No 1	Takari Naaka, Shahu Nagar, S D Patil Nagar, Khambe Lane, Vadar	All voters
83	82	Islampur	Z.P School Ninainagar, West facing building North side Room No 1	1)Ninainagar	All voters
84	82A	Islampur	Z.P.School Ninainagar, West facing building North side Room No.2	2) Rajaramnagar 3) Ninainagar 4) Tanaji chowk	All voters
85	83	Islampur	Adarsh Balak Mandir, East Facing RCC Building West Side Room No 2	Shahu Nagar, M D Pawar Chowk, Tanaji Chowk, Rohidas nagar,	All voters
86	84	Islampur	Islampur Muncipal Council Gymnasium, South facing building	1) Patil galli 2) Sathe nagar	All voters
87	84A	Islampur	Islampur Municipal council Gymnasium South facing building, Urun-Islampur	3) Ambedkar Nagar	All voters
88	85	Urun Islampur (Urunwadi)	Z. P. Pri.School, South North Building, North Side Room No. 1	Urun-wadi	All voters
89	86	Islampur	Z. P. Pri.School No. 1, East Side Building, North Side Room No. 2	Urun Chawadi to Area of Sambhu Appa Math, Primary school No 1 to Sawakar masjid,	All voters
90	87	Urun Islampur	Z. P. Pri.School No.1, East Side Building, North Side Room No. 5	Mahavir Chowk to Sawakar Masjid, Shivaji Chowk to Urun Chawadi, Sambhaji Chowk,	All voters
91	88	Islampur	Hajrat Mohabat Suleman Urdu High School, South Facing Room No.4, Near Office	1) Gandhi chowk to Lal chowk 2) Holkar Dairy to Kore appa Home	All voters
92	88A	Islampur	Hajarat Mohabat Suleman urdu Highschool South facing building near office, Room no. 5	3) Peth sangli road to Kameri road 4) Peth sangli road 5)S T Stand road	All voters
93	89	Islampur	Panchayat Samiti Bachat Hall, East Facing	Datta Tekadi, Kameri Road,	All voters
94	90	Islampur	Panchayat Samiti Bachat Hall,North Facing	Mali Lane, ST Stand Road, Kisaan nagar	All voters
95	91	Islampur	Yashwant High School East Facing Building, South Side Room No. 2	1) Momin Mohalla	







96	91A	Islampur	Yashwant Highschool South facing building westside office Room no. 2	2) Momin mohalla to Shirala Naka to Shivparvati talkij	All voters
97	92	Islampur	Yashwant High School East Facing Building, Room No. 3	Peth Sangali Road To Kolhapur Road Kisan Nagar Javed Ga Urun Islamapur More Colony West Bhag Desai Mala To Kisan Nagar To More Colony Te Baburao M Urun Islamapur Shasrinagar,khambemala, Urun Islamapur Veerkar Mala Urun Islamapur Near Shikshak	All voters
98	93	Islampur	Yashwant Balak Mandir East-West Building East side south facing room No 1	Area of Kore Appa Stone Krusher , Shirala Naka, Momin Mohalla, Varne house to North side of Ganesh Mandir.	All voters
99	94	Islampur	Annasaheb Dange International School, Islampur East-West Building South facing East side Room No 1	Annaso Dange house to Acharya Jawadekar High School, Khristian Building No 1 to Vasant Jadhav House.	All voters
100	95	Islampur	Maruti Daji More Bal Vikas Mandir, East Facing South Side Room No.2	Akbar Mohalla, Shivnagar Road, Maharana Pratap Building workshop, South area of Akbar Mohala to Shirala Naka.	All voters
101	96	Islampur	Annasaheb Dange International School, Islampur East-West Building South facing East side Room No 2	Shivnagar-Krishna Babar to Shevade Talathi house back side, West side of Shevade Talathi, house, Near area of Chandtara Masjid.	All voters
102	97	Islampur	Javadekar Highschool East Facing North Side Room No 1	Me Vilasrao Patil Paitrol Pump To Yashwant High School Sam Urun Islamapur Peth Sangali Rasta Dakshin Baju Kolhapur Road West Urun Islamapur	All voters
103	98	Islampur	Yashwant Balak Mandir, East facing building (East-West) East side Room No.1	Iragah Road East Pashchim Baju Shivanagar V Khanitil Ghare Urun Islamapur Peth Sangali Rasta South Side Blad Baik Parisar Urun Islamapur	All voters
104	99	Islampur	Yashwant Balak Mandir East-West Building East side south facing room No 2	1) Near idgah place 2) Ananda Hande front place west side	All voters
105	100	Islampur	Yashwant High School East Facing Building, Room No. 8 North Side of Gate	3) Indira colony road no 3 & 4 both side	All voters
106	100 A	Islampur	Yashwant Highschool South facing Room no.10 near office		




107	101	Islampur	Acharya Javadekar Gurukul Highschool, South side Room No.4	Area of water Tank, Hemant Jadhav Nagar to Kapuskhed village boundry,	All voters
108	102	Islampur	Acharya Jawadekar Gurukul High School, North Side Room No. 2 (East Facing Room)	Taklainagar, Koli Mala Takalainagar to Ashok Jadhav Talathi House Javadekar highschool	All voters
109	103	Islampur	Acharya Jawadekar Gurukul High School, South Side Room No. 3, Near Laboratory	Phadatar Chowk, Banekar Lane to More Lane area, Kapuskhed Naaka area, Gavali Lane area, Maali Lane area, Vegetable Mandai to Kapuskhed Naaka	All voters
110	104	Islampur	Sadguru Primary Secondary & Higher Secondary Ashramashala, South facing Room No 3 from Gate	Mahatma Phule colony-police line Back side of Market yard, Mattan Market, Domber Lane, Bazaarmal colony	All voters
111	105	Islampur	Sadguru Primary Secondary & Higher Secondary Ashramashala, South facing Room No 1 from Gate	Yallama Chowk to Kapuskhed Road, Back side of Yallama Temple, Dhumale Lane,	All voters
112	106	Islampur	Z. P. Pri. School No. 2, New North Facing Building Room No. 1, Near Gate	Santosh Bhuvan to West side of Nalsand house, Mane Brass Band house to Vasant Patil Classes, Colony near Church, Easte side of Sai beerbar, Yallama chowk to East side of Gandhi cowk	All voters
113	107	Islampur	Z. P. Pri. School No. 2, New North Facing Building Room No. 2, Near Gate	Gandhi Chowk to North side of post office, Post to Mahavir chowk, Maruti Temple, Sawakar Masjid	All voters
114	108	Islampur	Municipal Council Study Central, Umaji Naik Talim, North Facing Room	Vadar Lane, Ramoshi Lane, Area near Muragharajendra Bank, Vadar Lane to Shivaji chowk-Pawal Lane	All voters
115	109	Islampur	Adarsh Balak Mandir, South side Building, Room No.3 from west	Shahu Nagar, S D Patil Nagar, Khambe Lane, Shivaji chowk, Vadar Lane, Shivaji Chowk	All voters
116	110	Islampur	Adarsh Balak Mandir, South facing Building, Room No.5 from west	Pawar Lane, Jadhav Lane, Tanaji Chowk, Uday Cowk, Dombale-Valase wada,	All voters
117	111	Islampur	Z. P. Pri. School No. 6, North Facing Room No. 1	Uday chowk, Jadhav Lane, Patil Lane, Area of Khedkar Hospita	All voters




118	112	Islampur	Adarsha Balak Mandir, New Building, North Side Room No. 7 From West.	Patil Lane near Chavadi, Lonar Lane, Dhanagar Lane, Area near Bhat Tek	All voters
119	113	Islampur	Islampur Municipal Council Multipurpose Hall South facing building East side Room No.1	Ambedkar Chowk, Ahilyadevi Patsanstha, Dhanagar Lane, Area near Harija Takka	All voters
120	114	Islampur	Islampur Municipal Council Multipurpose Hall South facing building West side Room No.1	Ambedkar nagar, Samaj Mandir, Library area, Dhangar Lane	All voters
121	115	Islampur	Adarsha Balak Mandir, North Side Building, West Side Room No. 3	Dhangar Lane, Lohar Lane, Bajbalkar Lane, Lonar Lane, Zunzar Chowk to Kumbhar Lane, Mali Lane	All voters
122	116	Islampur	Adarsha Balak Mandir, North Side Building, West Side Room No. 5	Peth-Sangli Road to Kumbhar Lane, Mali Lane, Astha naaka to Sambhuappa math, Bhatache tek, Mahadev Temple to Lanar Lane, Mali lane	All voters
123	117	Urun	Urun Chavadi, Urun	Area of Urun Chavadi	All voters
124	118	Islampur	Urdu Pri. School No. 3, West Facing, South Side Room No. 2	1) Sakhar madra 2) Post to Gandhi chowk 3) Ambika temple to Jayhind tolki 4) Jayhind tolki to S. J. Stand	All voters
125	118 A	Islampur	Z.P.Urdu School No.3, West facing South side Room No.3	temple 6) Hanuman temple to Old S T Stand Lane, Kore appa house to	All voters
126	119	Islampur	Hazrat Mohamad Suleman Urdu Highschool, South facing Room no 2 from East	Sambhaji chowk, Dr Vaidya Building, D P T to Banshankari Temple	All voters
127	120	Islampur	Malati Vasantdada Kanya Shala, Tandale Building, North Side Room No.3 Near Staffroom	Mantri Talim to Brahminpuri, Rajsthan Bhavan to Laal chowk,	All voters
128	121	Islampur	Yashwant High School, West-North Facing Building Room No.4 Near Office	Momin Mohalla to Kachare Lane	All voters
129	122	Islampur	Annasaheb Dange International School, Islampur East-West Building East side North Facing Room No 1	Vegetable Market to Kachare Lane, Shirala Naaka, Datta Temple to Kapuskhed Road	All voters
130	123	Islampur	Sadguru Primary Secondary & Higher Secondary Ashramshalal, Room no 1 Near Office	Kahpuskhed Naaka to Yallamma Temple, Kapuskhed Naaka to Mal Galli,	All voters




131	124	Islampur	Malati Vasantdada Kanya Shala, Tandale Building, Room No.4 Near Staffroom	Phadtare Chowk to Girl High., Sarnobat wada, Yallama Chowk, Laal Chowk, Gandhi Chowk, South side of Yallama Temple	All voters
132	125	Islampur	Sadguru Primary Secondary & Higher Secondary Ashramshalal, west facing Room no 3 Near Office	Banekar lane, Talim to Burud Lane, Vegetable Market, Bodaka Mahadev Temple	All voters
133	126	Shirgaon	Z.P.Pri. Marathi Boys School, North facing building, Room No.2	Front side of Chavadi area, South area, West area, Sidheshwar temple to shivaji chowk south area, samaj mandir area, Harijan samaj	All voters
134	127	Shirgaon	Z.P.Pri. Marathi Boys School, East facing building, Room No.1	Area of Shirgaon Nagarale Road, Rawalkar Namad to Dam Road, Shirali Dam Road	All voters
135	128	Walwa	Zilla parishad school no 1 East- West building Room No.1from East,Kotbhag	Patil-Sapate-Tagade Area, Sutar Lane, Area of Hardikar wada, Masoba Temple, Dukare Lane, Mulla and Chouse Lane, Parit-	All voters
136	129	Walwa	Zilla parishad school no 1 East- West building Room No.3from East ,Kotbhag	Magdum-Thorat-Chavadi area, Two sides of Walwa-Tasgaon Road, Hariday wada area	All voters
137	130	Walwa	Rajaram Vidyamandir, South -North building, Room No 1 from South ,Pethbhag	ST Stand, south side of Hutatma Chowk, South Side, Kadam Davang area, North and South side of Walwa-Tasgaon Raod, South & North Side Ambabai Temple	All voters
138	131	Walwa	Rajaram Vidyamandir, South -North building, Room No 2 from South ,Pethbhag	Ramoshi Lane to Kaje Lane, Vasant Medical to North side Kameri Raod, Ramoshi colony, Walwa-Padwalwadi-Khot farm, Magdum-Ghorpade area, Kore-	All voters
139	132	Walwa	Z.P. School No 1 , South North Building, Room No 2 from North ,Kotbhag	Front side of Chavadi area, Thorat wada area, Magdum-Gramopadhye area, Kala Maruti area	All voters
140	133	Walwa	Z.P.School No. 3, Halbhag East- West Building, South facing, West side Room No.2	Durgamata Temple-Haalbhag, Pardeshi Dr Hospital, Mali Lane, North side of Bhoi Lane-school No3, East side of Shivaji's Statue, area of Vaaje Lane, Navale-Kolhe area, Bhiwar Lane	All voters




141	134	Walwa	Z.P.School No. 3, Halbhag East-West Building, South facing, West side Room No.3	Kamerikar-Mote Lane area, Sakharale Road area, Vathare Lane area, Bhilwadi-Kolhe area, Hingane-Khule-Khandagale area, Netaji Patil colony, Sakharale Road	All voters
142	135	Walwa	Z.P.School No. 3, Halbhag East-West Building, South facing, West side Room No.5	Area of Patil Lane, Gavade lane area, Mane Lane area, Gurav Lane, Area of Metkari-Hirave-Mane-Koli Lane	All voters
143	136	Walwa	Z.P.Pri.School No.4, Near Biroba Temple, East-West Building, South facing building, East side Room No.2	North side of Hutatma chowk, Chambhar colony, Parit-Thorat area, Dattacolony, Thoratwada-Girl school	All voters
144	137	Walwa	Z.P. Primary School No 2 East-West Building Vetal, Room No 2 from West	Chavan-Bhosale area, More Lane, Khandagale-Hirave-Kumbhar Lane, Khutale-Mahajan-Vibhute Lane, Todkar Patil, Hutatma Smarak,	All voters
145	138	Walwa	Z.P. Primary School No 2 East-West Building Vetal, Room No 4 from West	Thorat wada-Girl school, area of Maruti Temple, Islmpur Road, area of Bhosale-Wadakar	All voters
146	139	Walwa	Z. P. Pri. School No. 2 New South-North Building, South Side Room No.1	Kore Lane area, Pathak-Dange Lane, Hingane-Kadam Lane, Ahir Lane	All voters
147	140	Walwa	Z. P. Pri. School No. 2 New South-North Building, South Side Room No.2	Indira colony, Old Bara Bigha, Kameri Road area, Sugar Factory colony area	All voters
148	141	Walwa	Hutatma Smarak	Area of Sakharale Road, Savvashe Farm, Chandoli colony	All voters
149	142	Tajarpur	Z. P. School, Tujarpur, New Building, East Facing, South SideRoom No.1	Floor Mill chowk, Vitthal Temple, Aradale wada, Babar wada, Panchashil Nagar, Babar Lane	All voters
150	143	Tajarpur	Z. P. School, Tujarpur, New Building, East Facing, South SideRoom No.3	Pawar wada, Bhairavnath Temple, Nangarewada, Floor Mill chowk, Babar Lane near Chavadi, Madhala wada, Pawar wada, Nikam wada, Shinde Lane, ZP school	All voters




151	144	Ahirwadi	Z.P. Primary Marathi boys School, Ahirwadi, South-North New Building, Room No 1 from North	Area of Yadav Lane, Patil-Chavan Lane area, Khamkar Lane area, Ganjikhana area	All voters
152	145	Padwalwadi	Z.P.Pri.Boys School, New South facing building, East side Room No.1	Awate-Kokate area, Yevale-Nangare Lane area, Khot area, Patil Lane area, Pawar-Khot area, Kadam-Javed area	All voters
153	146	Padwalwadi	Z.P.Pri.Marathi Boys School campus Anganwadi, New South facing Building, Anganwadi no.211, East side No. 1	Baad-Rupnar Lane area, Anuse-Pharne-Khot area, Khot wada area, Kokate-Ghadage area, Kirurkar area, Jadhav farm area	All voters
154	147	Gatadwadi	Z.P.School, East facing, South side Room No. 3	Jamdade colony to Smashanbhumi area behind Grampanchayat, Bhairavnath Temple and area in front of Grampanchayat beside of Main Road, Jadhav Lane and whole area of Vanaga Aad, Khot Lane and area near Dhumal wada,	All voters
155	148	Mardwadi	Z. P. Marathi Boys & Girls School, Mardwadi, East Side Room No. 4	East side-Deshmukh Patil Lane and West side Ashta's boundary, South side Mirajwadi boundary, North side Ankarkhop boundary	All voters
156	149	Mardwadi	Z. P. Marathi Boys & Girls School, Mardwadi, East Side Room No. 20 (Mapachi Room)	East side-Krishna river, West side Deshmukh-Patil Lane, South side Mirajwadi-Karandwadi boundary, North side Ankarkhop boundary	All voters
157	150	Bavachi	Integrated Child Development Service Scheme, Anganwadi No.39	West side area of Harijan Road, Harijan colony, East and South side of Ambabai Temple, North and East side of Ambabai Temple, New colony at West side of Main Road	All voters
158	151	Bavachi	Gram Sachivalaya East Side Basement Hall	East side of Bavachi-Pokharni Road and Gramsachivalaya, Alimba Road-Front side of Gramsachivalaya, Road to Ambabai Patsanstha, South side of Ambabai Patsanstha	All voters
159	152	Bavachi	Ekatmik BalVikas Seva Yojana Anganwadi No.35	East side area of Azad Road In front of Maruti Temple, West side of Azad Road, West side of Maruti Temple, East and West side of Ashtavinayaka Patsanstha, Anuse	All voters



181	174	Ashta	Vilasrao Shinde Higher Sec. Vidyalaya, Ashta, North Facing Building East Side Room No.1	Chavan colony near Bhole Dairy, Atugade farm, Gautam Housing Soceity, Anand Housing Society, Awate farm, Area near Dange college, Kalokhe farm, Sawalvade farm, Koli farm	All voters
182	175	Ashta	Vilasrao Shinde Higher Sec. Vidyalaya, Ashta, North Facing Building East Side Room No.4	Mahatma Phule Housing society, Jayant Beghar soceity, Anna Bhau Sathe nagar, Patil farm, Gauam Housing society, Pradhyapak colony- Dudhgaon road	All voters
183	176	Ashta	Vilasrao Shinde Higher Sec. Vidyalaya, Ashta, North Facing Building East Side Room No.5	Yadav-Patil farm, Koli farm, Sawalwade farm, Amritwadi-east side of Khan, Gandhinagar	All voters
184	177	Ashta	Z. P. Boys & Girls School No.7, North Facing Building, West Side Room No.2	Karmaveer nagar, Mahatma Gandhi Vidyalaya, Ramnagar area, Circle Petrol Pump to Main Road to Police Station boundary, The farms lives in east side of Ashta to Bagani Road	All voters
185	178	Ashta	Z.P.Boys-Girls School No.7, North facing building East side Room No.2	The farms lives in South side of Old Pokharni Road, Gandhinagar, ST Stand area, Biroba Temple area, Datta colony, Police Line,	All voters
186	179	Ashta	Vilasrao Shinde Higher Sec. Vidyalaya, Ashta, South Facing, West Side Room No.1	Datta colony, Gandhinagar,	All voters
187	180	Ashta	Vilasrao Shinde Higher Sec. Vidyalaya, Ashta, South Facing, West Side Room No.3	Gandhinagar	All voters
188	181	Ashta	Z. P. Pri. Boys & Girls School No.9, Bajarwadi, South Facing Building, East Side Room No.1	Vilasrao Shinde nagar, Misalwadi, Mardwadi Road-Landage farm, Basugade farm, Ankalkhop Road, Chandoli colony	All voters
189	182	Ashta	Z.P.Marath Boys School No.1, East facing building South side Room No.2	Area near Maruti Temple, Sutar Lane, Chambhar colony, Bhavakai Road, Gandhi chowk, Vithoba Temple Road, Sawant Line, Patil Line - Mandai Road	All voters
190	183	Ashta	Z.P. School No.1, North facing building, East side Room No 2	Chambhar Lane, Thomake Lane, Nhavi Lane, Vithoba Lane, Latif Lane, Vithoba Temple, Kumbhar Lane, Rawal Lane, Lingade Bol, Miraj wes, Khardekar Lane, Mandai Lane	All voters




191	184	Ashta	Municipal Council Anganwadi Building East Facing Room No 1	Rukade chowk, Kadaw wes Lane, Kadam wes chowk, Mirajwes, Koli Lane, Suhasane Lane, Awati Lane,	All voters
192	185	Ashta	Municipal Council Shetkari Nivas, Kadam Ves	Sawaiwar Lane, Kotesnwar Road, Ruge Lane, Miraj wes, Ganapati Raoad, Thote Lane, Awati Lane, Near Pawai Well, Khot Lane, Ghorpade Lane, Rukade chowk, Kadam wes chowk	All voters
193	186	Ashta	Z. P. Marathi Boys School No.8, Chavan Wadi, Old Stand, South Facing Building, West Side Room No.1	Dongare Lane, Chavanwadi, Chavanwadi near Vairan Bazar, Chavanwadi near Southern Socieity, Sangli Road near Kothari well, Dhanagar Lane Road, Chavanwadi	All voters
194	187	Ashta	Z. P. Marathi Boys School No.8, Chavanwadi, Old Stand, South Facing Building, West Side Room No.3	Dhanagar Tank area, Dhanagar Lane-Siddha Bol, Chavanwadi, Dongare Lane, Darojbua Road, Mohkar Lane	All voters
195	188	Ashta	Z.P. School No.8, Kurne Hospital, East facing building, south side Room no. 1	1) Shinde Chowk 2) Ausade galli 3) Otari Bol 4) Gaikwad galli 5) Old S T. Stand to Lugade wes 6) Shinde chowk to Northside and Old Post area 7) Tidke bol	All voters
196	188 A	Ashta	Z.P.School no.8, Kurne Hospital East facing building South Side Room No.3	8) Gaikwad galli 9) Mane galli 10) Maske Bodake galli 11) Dhangar galli 12) Choudhari Bol 13) Dikshit Bol	All voters
197	189	Ashta	Talathi Office, infront of Maruti Temple	Dange Lane, Neibour side of Polt office, Neibour side of Ambai Dev, Sapate Lane Bol, South side of Ambabai Temple, South side of Ganapati Road, Darojbua Road, Itakarkar Lane, Kumbhar Lane to Kapadpeth, Neibour side of chavade	All voters
198	190	Ashta	Ashta Municipal Council, Ashta, Prataprao Zavar Dignostic center	Ramoshi Lane, Azad Lane, Gorde chowk, Rammandir Road, Bala Ashta, Dange Lane, Lagebande Road.	All voters







199	191	Ashta	Z.P. Marathi Boys School No.1 North facing building, East side Room No.1	Mandai Road, Near side of Ganapati Temple, Kasar Lane, Near side of Gandhi chowk, Bhavkai Road, Kapad Peth, Jyotirling chowk, Sare Bol, Ganapati Road	All voters
200	192	Ashta	Z.P.Marathi Boys School No.1, Weaving Hall, East facing south side Room No.3	Ambabai Road, Kasar Lane, Ganapati Road, Darojbua Road, Near side of Kalange colony, Ganapat Bol, Thote Lane,	All voters
201	193	Mirajwadi	Z.P.School East-West, North facing East Side Room No.2	Tulasi Katta-Grampanchayat Office, Lxmi Mandir, Hanuman Mandir, Salunkhe Lane, Grampanchayat Goathan	All voters
202	194	Mirajwadi	Z. P. School, East West South Facing, East Side Room No.2	Shivaji nagar-Khobale farm, Awati farm-Sutar Mend, Mendwada-Gurav farm, Marima's Maal, Habal Oadha	All voters
203	195	Karandwadi	Z. P. School, South Facing Building, West Side Room No.3	Kachare farm-Bhake farm, Bhavari Lane, Grampanchayt office, Renuka Mandir, Mayakka Mandir, Highschool, Javkar farm, Vagyani	All voters
204	196	Karandwadi	Z. P. School, South Facing Building, West Side Room No.5	Mayakka Mandir, Highschool, Javkar farm, Vagyani farm, Kanase farm, Beghar colony	All voters
205	197	Karandwadi	Z. P. Pri. School, North Facing Building, East Side Room No.4	Primary schoole, Kabade Lane, Kanase Lane, Katekar Lane, DCC bank, Khot Lane, Mankar Lane, Water Tank, Kachare Lane, Sapkal,	All voters
206	198	Karandwadi	Z. P. Pri. Marathi Boys School, Halbhag, South North Building, Room No.2	Haake Road-Shirke colony, Khot colony, Sawantwadi, Patil colony, Pandharpad, Wadkar coclony, Patil farm,	All voters
207	199	Tung	Z. P. Pri. Marathi Boys School No.1, Old Building, East Side Room No.1	Dalavi Lane, Magdum Lane, Vitthal Temple area, Kadam-Nalwade lane,	All voters
208	200	Tung	Z. P. Pri. Marathi Boys School No.1, Old Building, East Side Room No.2	Kadam-Nalawade lane, Ramoshi- Kapase Lane, Hanuman Temple area, Kulkarni-Lande-Waingade- Dange-Mohite-Koli Lane	All voters
209	201	Tung	Z. P. Pri. Marathi Boys School No.1, New Building, East Side Room No.2	Hanumar Temple area, Waingade- Mohite-Dange-Koli-Gurav-Patil-Kisale- Nawale-Haare-Gurav-Khabale Lane	All voters
210	202	Tung	Z. P. Pri. Marathi Boys School No.1, New Building, East Side Room No.3	Khabale-Nawale-Patil-Waingade- Vasantnagar-Minachefarm-Biroba Mandir chowk area	All voters




211	203	Tung	Z. P. Pri. Marathi Boys School No.1, New Building, West Side Room No.1	Raut-Harale-chandoli colony- Maragubai Mandir area	All voters
212	204	Tung	Z. P. Pri. Marathi Boys School No.1, Old Building, West Side Room No.1	Maragubai Mandir, Northside at front of Akashwani, Jamdar- Yelavkar Lane, Stand area, Patole Plot area	All voters
213	205	Pokharni	Z. P. Pri. Marathi Boys School, Pokharni, East Side Room No.1	Santoshnagar, Maruti Dev and front side area of school	All voters
214	206	Pokharni	Z. P. Pri. Marathi Boys School, Pokharni, Room No.2, Near Hanuman Mandir	Grampanchayat and Biroba Dev area, New Goathan and Harijan colony area	All voters
215	207	Phalkewadi	Z. P. Pri. Boys School, East West Building, East Side Room No.1	Vikas society near Telephone office, Hanuman Temple area, Grampanchayat office, Chavade area	All voters
216	208	Phalkewadi	Z. P. Pri. Boys School, East West Building, East Side Room No.6, Near Office	Chandanwadi, Hanuman Mandir area, Chandoli colony & Area	All voters
217	209	Bhadkambe	Z. P. Pri. School, East West Building, East Side Room No.1	Patil Lane, More Lane, Tekavaril Kodarwada, Harijan Lane, Dhanagar Lane,	All voters
218	210	Bhadkambe	Z. P. Pri. School, East West Building, East Side Room No.3	Harijan Lane, Patil Lane, Kulkarni Lane, ST Stand area	All voters
219	211	Nagaon	Z. P. Pri. Marathi Boys School, East Facing, New Building, North Side Room No.2	Primary Health Center area, Patil Lane area, Samajmandir area, Mahadev Temple, Primary Marathi school area, Vitthal Temple	All voters
220	212	Nagaon	Z. P. Pri. Marathi Boys School, West Facing, New Building, North Side Room No.2	Mandir, Siddheswhar Temple area, ST Stand area, Vetal area., Santoshnagar area	All voters
221	213	Mauje Digraj	Z. P. Pri. Boys School No.1, West Facing Building, North Side Room No.2	Kole Lane, Vasant nagar, Near Jain Basti, Old colony,	All voters
222	214	Mauje Digraj	Z. P. Pri. Boys School No.1, North Facing Building, East Side Room No.2	Old colony, Mahajan Lane, New colony, School No 2 , Sapkal Lane, Mhalaba Lane, School No. 2 near Math, Biroba Temple, School No.1- Gomtesh nagar	All voters




223	215	Mauje Digraj	Z. P. Pri. Boys School No.1, North Facing Building, West Side Room No.2	School No. 2- Sapkal Lane, Mhalba Lane, Sawant Lane behind School No.2, Front side of Biroba Mandir, Salunkhe Lane	All voters
224	216	Mauje Digraj	Z. P. Primary Marathi Boys School No.1, West Facing Building, North Side Room No.4	Salunkhe Lane, Landage Lane, New colony, Gomtesh nagar near Hihgschool, Gomteshnagar New	All voters
225	217	Kakachi wadi	Z. P. Pri. Boys & Girls School, Kakachi Wadi, North Facing Building, East Side Room No.2	Biroba Mandir area, New Goathan, Masjid area of village, Thoke Lane, Jadhav Lane	All voters
226	218	Kakachi wadi	Z. P. Pri. Boys & Girls School, Kakachi Wadi, North Facing Building, East Side Room No.4	Masjid area of village, Thoke Lane, Jadhav Lane, Hanuman Temple area, Malekar Lane	All voters
227	219	Rojawadi	Z. P. Urdu School, West Facing, New Building Room No.1	Rozawadi Goathan, Thorat colony, Khori Bhag,	All voters
228	220	Dhawali	Z.P. Primary Boys and Girls,School , Dhawali, Room No 1 from East.	West side of Ambika Temple, Nalwade Lane, Kulkarni wada, Old Harijan wada, Mali-Ghaste-Patil colony	All voters
229	221	Dhawali	Z.P. Primary Boys and Girls School, Dhawali.Room No 4 from East	North side of water tank, Rangrao Aba farm, Dhawali to Pharnewadi Road, West side of Dhawali-Nagaon Road, East side of Mahadev Temple to Nagaon Road, Southern side Lane of Khandoba Devalaya, New Gaathan, Harijan colonym, North side of Dhawali-Bagani Road	All voters
230	222	Kasbe Digraj	Integrated Child Development Service Scheme, Anganwadi Room No.1	Paramane-jakate-Katkar-Shinde Lane, Sutar Factory area,	All voters
231	223	Kasbe Digraj	ICDS Scheme No.6, South facing Room	Chavade area, Sutar-Suryawanshi Lane, Mohite Kapad Shop area	All voters
232	224	Kasbe Digraj	Old Grampanchayat Office Building Room No.1	Kumbhar-Pharate Lane, Kashid Lane area	All voters
233	225	Kasbe Digraj	Old Grampanchayat Office Building, West Side Anganwadi Room No.1	Dhanagar wada, Pharne Lane area,	All voters




234	226	Kasbe Digraj	Z. P. Pri. Marathi Girls School No.2, East Side Room No.1, Near Office	Tamboli Guruji house corner, Kamerikar Lane area	All voters
235	227	Kasbe Digraj	Z. P. Pri. Marathi Boys School No.2, East Side Building, North Side Room No.1, Near Stair case	Datta Temple and Marathi Girl school area	All voters
236	228	Kasbe Digraj	New English School, North Side Building, East Side Room No.1	Ramoshi Lane, Shivaji nagar, Chandoli colony	All voters
237	229	Kasbe Digraj	New English School, North Side Building, East Side Room No.2	Brahmnaal Road, Tate Lane, Area behind Hihgschool, Electricity Board	All voters
238	230	Kasbe Digraj	New English School, West Side Building, South Side Room No.1, Near Office	Minache wada, front side of Krishna Temple area, Nikude colony, Bhimrao valande house area,	All voters
239	231	Kasbe Digraj	New English School, North Side Building, East Side, Room No.3	Rajmane Lane, Gharage Lane, Ramnagar area	All voters
240	232	Kasbe Digraj	Z.P. Prim.Marathi school no..1, North side Building Room No.2 from East	Ramnagar, Wadi, Datkar house area, Hankare farm	All voters
241	233	Kasbe Digraj	Z.P. Prim.Marathi school no..1, North side Building Room No.4 from East	Ramnagar, Datkar house area, Kamble house area, Hankare farm	All voters
242	234	Kasbe Digraj	Z.P.Prim.Marathi School No.1, South facing building East side Room No.3 from East	Koliwada, Agri.school, Harijan colony,	All voters
243	235	Pharnewadi (S)	Z. P. Pri. Marathi Boys School, East West Building, East Side Room No.3	Front side area of Lxmi Temple, Back side area of Maruti Temple, Souths side area of Grampanchayat, South side area of Vitthal Temple, Area near Datta Temple, Salunkhe Lane, New colony	All voters
244	236	Bagani	South Facing Anganwadi In Bajarpeth School Building, South Side Room No.1	Peth Bhag, Rojgar Lane, Koli Lane, Jain Lane	All voters
245	237	Bagani	Z. P. Marathi Girls School, Bagani No.2, South Faching, Building East Side Room No.3	PethBhag, Satal Lane, Mali Lane, Ghanvat lane, Bhoi Lane	All voters
246	238	Bagani	Z. P. Marathi Boys School No.1, Bagani, East Facing Building, South Side Room No.1	Rojgar Lane, Peth Lane, Lokhande Lane,	All voters
247	239	Bagani	Z. P. Marathi Boys School No.1, Bagani, North Facing Building, East Side Room No.1	Fort area, Matang community Near Stand, Dhokale Lane	All voters




248	240	Bagani	Karmaveer Bhaurao Patil Sec. & High Sec. Vidyalaya, Bagani, South Facing Building, East Side Room No.4	Lokhande Lane, Momin Lane, Harijan colony,	All voters
249	241	Bagani	Karmaveer Bhaurao Patil Sec. & High Sec. Vidyalaya, Bagani, East Facing Building, South Side Room No.1	Sakhare Lane, Jain Lane Babar Lane, Momin Lane	All voters
250	242	Bagani	Z. P. Marathi Boys School, Nandoli Colony, Bagani, North Facing Building, East Side Room No.2	Chandoli colony, Pandharmala,	All voters
251	243	Bagani	Karmaveer Bhaurao Patil Sec. & High Sec. Vidyalaya, Bagani, East Facing Building, North Side Room No.2	Colony in farm, Gosavi colony	All voters
252	244	Dudhgaon	Z.P.School No.1, North side Room No.2	New Gavthan	All voters
253	245	Dudhgaon	Z.P.School No. 1, North side Room No.3	Ravan Lane	All voters
254	246	Dudhgaon	Z.P.School No.1, South side Room No.1	Kole Lane	All voters
255	247	Dudhgaon	Z.P.School No.1, South side Room No.2	Kudale Lane	All voters
256	248	Dudhgaon	Dharmshala, West Side Room No.1	Gawali Lane	All voters
257	249	Dudhgaon	Dharmshala, West Side Room No.2	Kumbhar lane	All voters
258	250	Dudhgaon	Z.P.Girls School No.2, East side Room No.1	Dudheshwar lane	All voters
259	251	Dudhgaon	Z.P.Girls School No.2, East side Room No.2	Kadam Lane	All voters
260	252	Dudhgaon	Z.P. Girls School No.2, West side Room No.1	Sakharwadi	All voters
261	253	Dudhgaon	Z.P.Girls School No.2, West side Room No. 2	Wadkar farm	All voters
262	254	Koregaon	Z. P. Pri. Marathi Girls School, South Facing, East West Building East Side Room No.2	Dalit colony, Patil Lane, Area near Govt Hospital, Jain Lane, Musalman Lane, Harijan lane	All voters
263	255	Koregaon	Z. P. Pri. Marathi Girls School, South Facing East West Building East Side Room No.4	Chougule Lane, Harijan Lane, Chougule Lane, Dhanagar Lane, Magdum Lane, Dhanagar Lane	All voters




264	256	Koregaon	Z. P. Pri. Marathi Girl School No.2, East Facing, North-South Building, South Side Room No.3	Lane near Water Tank, Kumbhar Lane, Pudale Lane	All voters
265	257	Koregaon	Z. P. Pri. Marathi Girl School No.2, East Facing, North-South Building, South Side Room No.5	Ninai Devi, Patil Lane, Patil Lane behind Grampanchayat, Patil Lane near Water Tank	All voters
266	258	Shigaon	Z. P. Pri. Marathi Girl School No.2, North Facing Building, East Side Room No.3 Conference Hall	Parit Lane, Dhere Lane, Narayan Bhairu Patil Wada, Gulmachi Lane, Bobadekaka wada, Kadam Lane, Patil Lane at west side of Hutatma	All voters
267	259	Shigaon	Z. P. Marathi Girls School No. 2, East Facing, Building, South Side Room No.3	Jadhav-Varute Lane, Dhanagar wada, Ingalkar lane, Divap wada, Jain colony to Dinabacha wada	All voters
268	260	Shigaon	Z. P. Marathi Girls School No.2, East Facing Building, North Side Room No.2	Bande Lane, Kadam Lane, Dalavi Lane, Chavan Lane, Kandgave Lane, Phatak Lane, Nangare wada, Pharane Lane, Dhanagar wada, Bamane to Bhosale Lane, Yedage Lane	All voters
269	261	Shigaon	Z. P. Marathi Boys School No.1, East Facing Building, South Side Room No.2	Bhatar lane, Colony at East side of Grampanchayat, Front side of Grampanchayat including Patilwada, Chavanwada, Inamdar-Koliwada, Shahir Lane, Pawar lane, Bhatar Lane, JayBharat Chowk	All voters
270	262	Shigaon	Z. P. Boys School No.1, North Side Room No.2	Madane-Chambhar lane Behind ZP School, Pharane farm, Colony at west side of water tank, Beghar colony at north side of water tank, Punarvasan colony	All voters
271	263	Shigaon	Z. P. Marathi Boys School No.1, North Facing, East Side Room No 1	Beghar Vasahat, Pawar galli, Bhasar Galli, Jaybharat Chowk, New Vasahat infront of Soumills, Bhairavnath Nagar, Rajarshi Shahunagar, Madhale nagar, East	All voters
272	264	Kawathe Piran	New Anganwadi campus East facing Room No.7	Chuathai Lane, Kumbhar Lane, Hindakesari Road, Gandhinagar	All voters



160	153	Bavachi	Z. P. Pri. Boys & Girls School, New Building, East Side South Facing Room No. 1	Gawali Lane, East side of Bhavbal Road, Shivaji nagar, West side of Vittha-Datta Temple, Mane-Patil farm, South side of Gawali Lane	All voters
161	154	Bavachi	Z. P. Pri. Boys & Girls School, Old Building, North Facing, West Side No.3	Fron side area of Ashtavinayaka Patsasnth's ward No 152, West side of Govt. school, Ashta-Gotkhindi Road, Ganesh Nagari Patsansta,	All voters
162	155	Bavachi	Z. P. Pri. Boys & Girls School, New Building, West Side South Facing Room No. 3	South side of Ganesh Natgari Patsansta, Pirwadi, East side of Maruti Temple	All voters
163	156	Bavachi	Z. P. Pri. Boys & Girls School, New Building, West Side South Facing Room No. 5	Back side of Vilasrao Shinde Patsansta, Talap Lane, Dhondi Patil farm, Near Shivaji High School.	All voters
164	157	Krishnanagar	Z. P. School, Krishnanagar, South Facing, East Side Room No. 1	Krishnanagar, Patil farm, Sardeshmukh farm, Pawar farm, Krishnanagar, Kanase farm	All voters
165	158	Gotkhindi	Z. P. Pri. Girls School No. 2, Old Building North Side Room No.1	North and East side area of Chavadi, 155 ea 373 area in South side of Chavadi - Gurav Lane, Kadam Lane area - 374 to 675, East side of Paar - 676 to 750.	All voters
166	159	Gotkhindi	Z.P. Pri. Girls School No.2, New West facing building, South side Room No. 1	Sonar and Patil Lane area, Nhavi and Mali Lane area, Kulkarni Lane to Koli Lane area, Maruti Temple area, Attar lane-Bua Lane	All voters
167	160	Gotkhindi	Anganwadi No.87, Gotkhindi	Area of Shingate Lane area, Muslim Lane area near Masjid, Mali Lane-Ghare-Yevale Lane-Gholase Lane, Mahajan Lane area-Shejawale Lane, Gaari area-Patil and Thorat	All voters
168	161	Gotkhindi	Z. P. Pri. Boys School No. 1, New Building, East Side Room No. 1	Varacha wada area-Thorat Lane, Patil Lane, Dhanagar Lane area, Gavade and Savant Lane area, More-Khadake Lane area	All voters
169	162	Gotkhindi	Z. P. Pri. Boys School No.1, New Building, West Side Room No. 2	Matang colony area, Bouddha colony area, Malwadi area	All voters
170	163	Ashta	Z. P. Pri. Boys & Girls School No. 9, North Facing Building Bajarwadi, East Side Room No.1	Bazarwadi Primary school-Basugade chowk, Balbhim talim-Bazarwadi-Tambave Paar area, Tirangaa chowk-Dhorwada-Oadha Bhag-Moti farm	All voters




171	164	Ashta	Z. P. Pri. Boys & Girls School No. 9, North Facing Building Bajarwadi, East Side Room No.2	Phatare Lane, Bazarwadi, Matan market, Ramoshi Lane, Bhorde chowk	All voters
172	165	Ashta	Z. P. School No. 3, Harijan Takya	Chougule farm, Miraj Naaka area, Rajarambapu chowk-Manas community, Nandiwale colony-Ware colony-Thote farm-Siddharht nagar-area -behind Takya, Area near Lagodbaddha well area, Gorade	All voters
173	166	Ashta	New English School For Girls, South Facing Building, East Side Room No.1	Hispital, Someshwar Temple area, Professor colony Near girls highschool, Kalokhe farm, Khadi road Old Pokharni Road Laxmibai Naikawadi nagar, Ashta Police station front area,	All voters
174	167	Ashta	New English School For Girls, South Facing Building, East Side Room No.2	Sangli-Peth highway Nahiman farm near Police station, New Ghadage farm Old pokharni road, Nalawade farm, Bavachi Village boundry, Naikwadi farm, Bavachi south side	All voters
175	168	Ashta	New English School For Girls, South Facing Building, West Side Room No.1	Mali-Mulik farm, Warana colony, Ranmala, New Shinde farm, Old Shinde farm, Chougule farm, Mali farm, Warana colony, Bhosale Farm	All voters
176	169	Ashta	Z.P.School No. 17, Chandoli Vasahat East facing building, North side Room No.2	Chandoli colony, Misalwadi, Vilasrao Shinde nagar	All voters
177	170	Ashta	Z. P. Pri. Boys & Girls School No. 9, Bajarwadi, East Facing Building, South Side Room No.1	Chandoli colony, Umaji Housing Society, Sant Sena, Misalwadi, Vilasrao Shinde nagar	All voters
178	171	Ashta	Z. P. Pri. Boys & Girls School No.9, Bajarwadi, East Facing Building, South Side Room No.3	,Misalwadi, Vilasrao Shinde nagar, Katare Line	All voters
179	172	Ashta	Ashta Municipal Council, New Samaj Mandir, Near Matang Samaj	Area near Matang community and colony, Dhanagar Lane - Siddhagawali	All voters
180	173	Ashta	Ashta Municipal Council, Ambedkar Smruti Bhavan, Sangli Road.	Atugade farm, Mane farm, Wadkar Lane, Kalokhe Lane, Koteswar Road, Aitawade Lane, Dongare lane near Koteswhar Temple, Darej Buva Road, Itkare Lane	All voters






273	265	Kawathe Piran	New Anganwadi campus East facing Room No.10	Hospital Road, Gandhinagar, New Chandoli colony, Highschool Road, PethBhag, Mahadev Temple Lane	All voters
274	266	Kawathe Piran	Anganwadi Dharmashala, North Side, West Facing Room No.1	Area behind Hospital, Bodhale Lane, Bhilawade Lane, Karwate farm, Namgaove Lane, Panjarpol Road, Krantisinha Nana Patil Lane, Thorat Lane, Desai Lane	All voters
275	267	Kawathe Piran	Anganwadi Dharmashala, South Side, West Facing Room No.2	Mujawar farm, Khanbhag, Area in neighbour Mahadev Mandir, Desai Lane, Derale lane, Nadives lane, Kamble Lane	All voters
276	268	Kawathe Piran	Girls High School Kavthe Piran, South Facing Room No.1	Hospital Road, Gandhinagar, Jain Basti, Yuva Kranti chowk, Pethbhag, Girl Highschool, Warana Dairy Bhag, Brahmin Lane, Shalimar chowk,	All voters
277	269	Kawathe Piran	Anganwadi Kendra No. 79 Kavthe Piran, West Facing Room	PethBhag, Sarade Lane, Hindkesari Lane, Topkar lane, Sawant Lane, Abasaheb Shinde chowk, Jain basti behind Hospital	All voters
278	270	Kawathe Piran	Z.P.Boys School No.1, North facing New building Room No.1	Satyanarayan chowk, Vasant Patil farm, Donavade Lane, Kajave Lane, Sangli-Dudhgaon Road, Habale Lane, jain basti, Kavathekar Lane, Gavandi lane, Sapkal Lane	All voters
279	271	Kawathe Piran	Z.P.Girls School No.2, West facing Room, Near computer Room	Yuvakranti chowk, Pawar farm, Gandhinagar, Hindkesari Lane, Gurav lane, Gurav lane, Mahadev Mandir lane, Peth bhag, Tirangachowk	All voters
280	272	Kawathe Piran	Girls High School Kavthe Piran, South Facing Room No.3	Musalmar lane, Khandagale Lane	All voters
281	273	Kawathe Piran	Anganwadi Kendra No 77 Kawathe Piran North facing Room	Gaikwad Lane, Society Lane, Muslim Lane, Area behind Society, Chougule Lane, Khristi chowk, Beghar colony, Sangli-Dudhgaon Road, Road to Saptarshi Devalaya, Pethbhag	All voters
282	274	Sawalwadi	Sawalwadi, East Facing, North Side Room No. 1, Karmaveer Conference	Sawalwadi Gaathan and related area	All voters



283	275	Sawalwadi	Z. P. Marathi Boys & Girls School, Sawalwadi, North Facing, West Side Room No.2	Sawalwadi Gaothan and related area	All voters
284	276	Samdoli	Zilha Parishad Marathi Boys School No.1, Samdoli North facing East side Room No. 7	Loahar Lane to Lane front of Basti	All voters
285	277	Samdoli	Z.P.Marathi Marathi Boys School No.1, Samdoli, East facing North side Room No.1	Katyappa Lane to Munde Lane	All voters
286	278	Samdoli	Z.P.Marathi Girls School No. 2, Samdoli Near office, Room No.2 from East	Pawar lane to Ruge Lane	All voters
287	279	Samdoli	Z.P.Marathi Girls School No. 2, Samdoli, East facing Room No.2 from North	Samonda Lane to Kavathekar Lane	All voters
288	280	Samdoli	Samdoli High School, Samdoli, East Facing, North Side Room No.2	Khont virtale lane to Babgonda Lane	All voters
289	281	Samdoli	Samdoli High School, Samdoli, East Facing, North Side Room No.1	Sutar lane to Bangale-AgareLane	All voters
290	282	Samdoli	Samdoli High School, Samdoli, East Facing, North Side Room No.5	Koli lane to Maskar-Agare lane	All voters
291	283	Samdoli	Samdoli High School, Samdoli, East Facing, North Side Room No.3	Bhilwadi lane to Ramoshi Plot	All voters
292	284	Malwadi	Z. P. Marathi Boys & Girls School, Malwadi, South Side Room No.1	Malwadi Gaothan and related area	All voters



**District Election Officer  
Sangli**