



CENSUS OF INDIA 2011

Tahsil Profile



District

Sangli

Tahsil

Walwa

PART- I Provisional Population Totals, 2011

Number of administrative units

Administrative units	2001	2011
Number of Villages	96	96
Number of Statutory Towns	2	2
Number of Census Towns	0	0

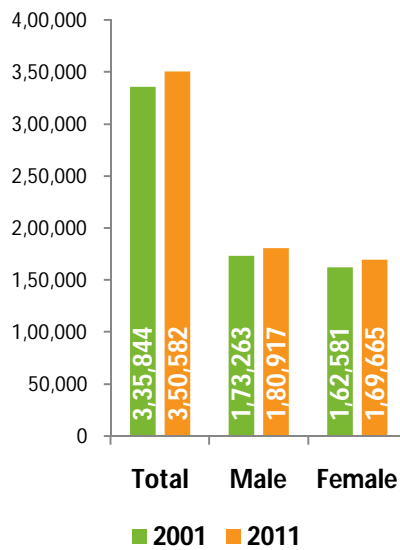


Population size (Number)

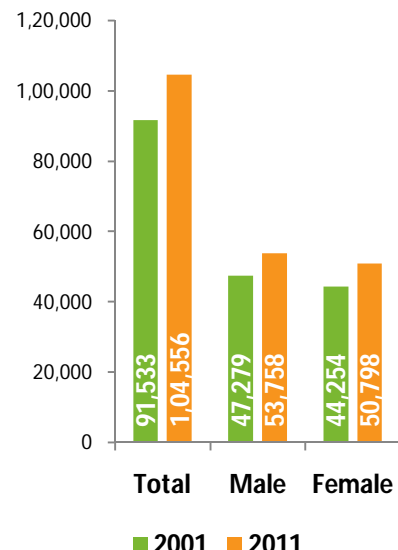
Total



Rural

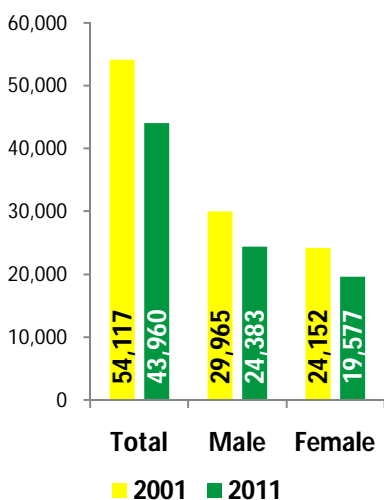


Urban

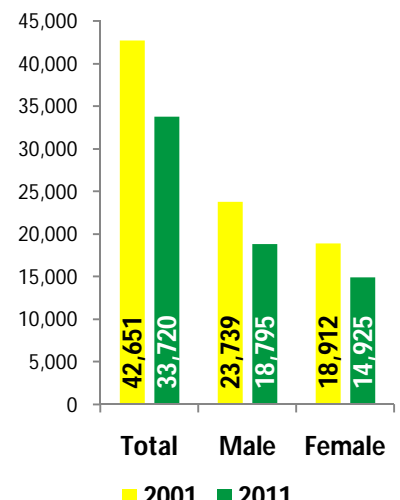


Population size, 0-6 years (Number)

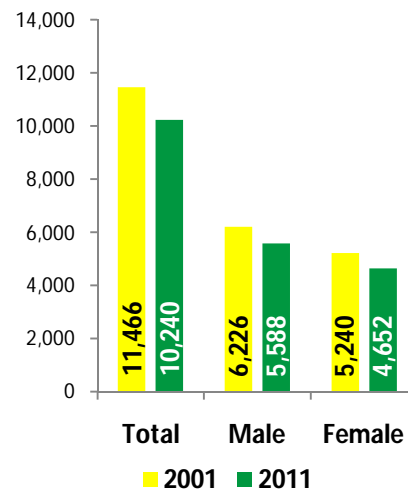
Total



Rural

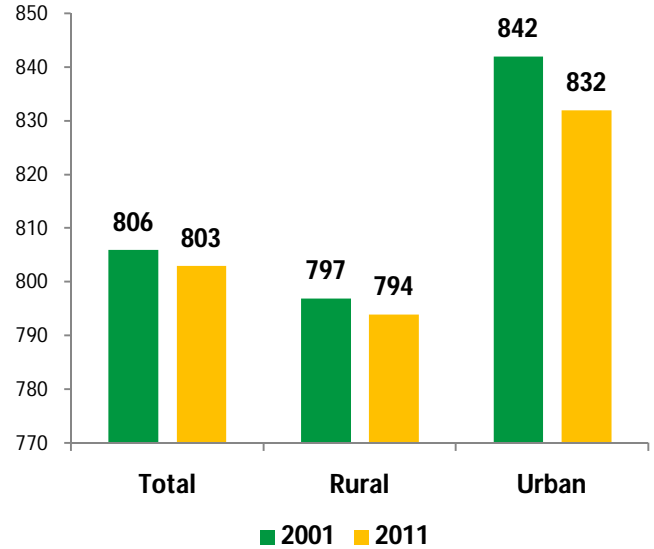
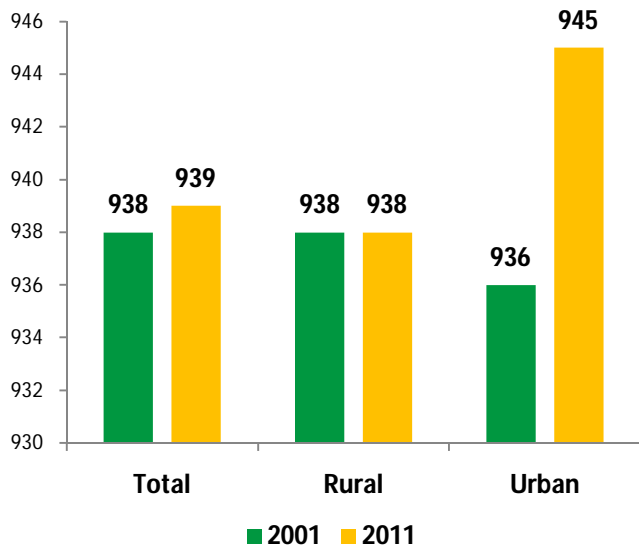


Urban



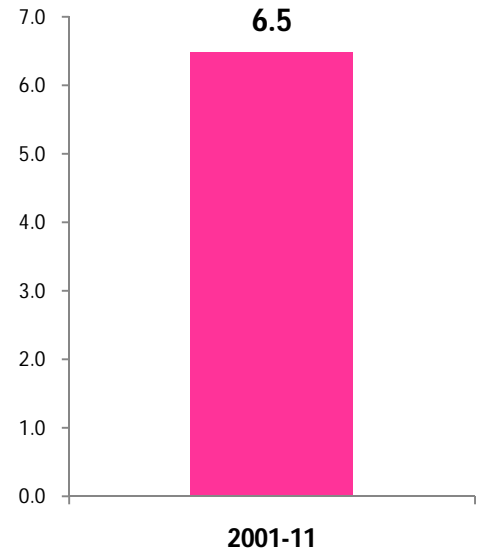
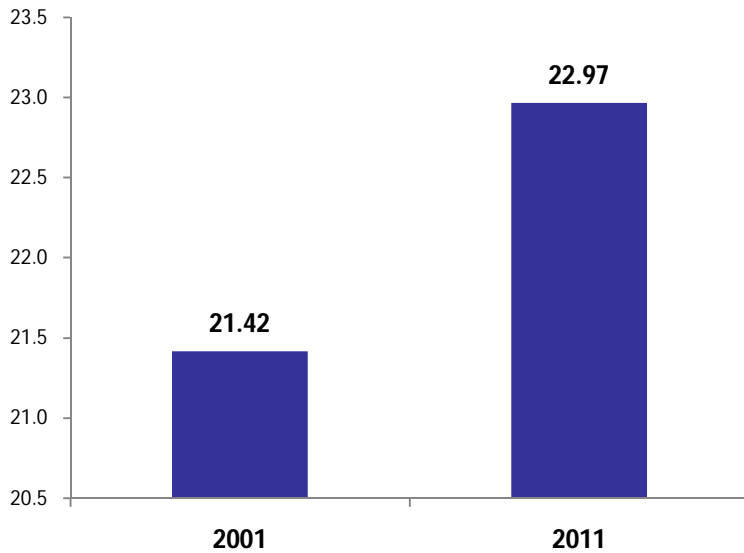
Sex ratio
(Females per 1,000 males)

Child sex ratio (0-6 years),
(Females per 1,000 males)

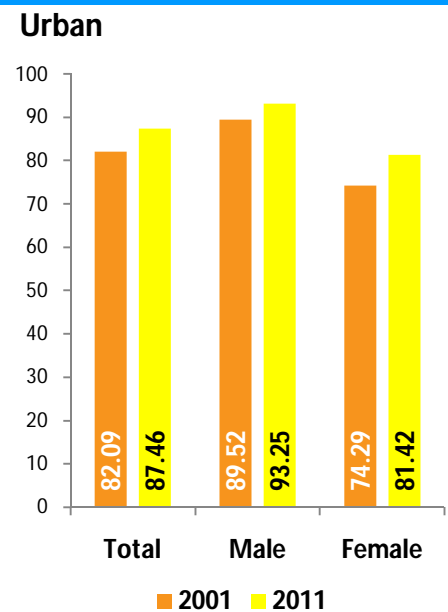
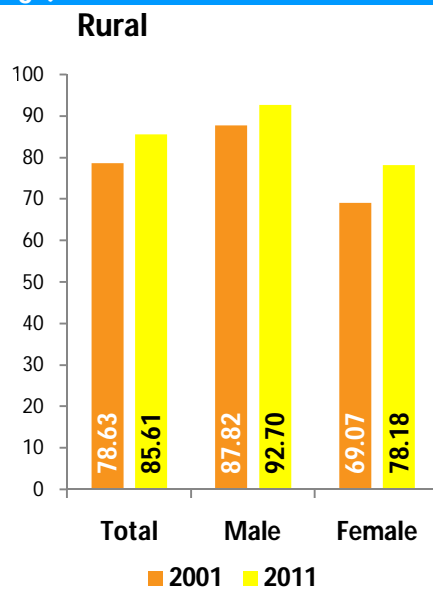
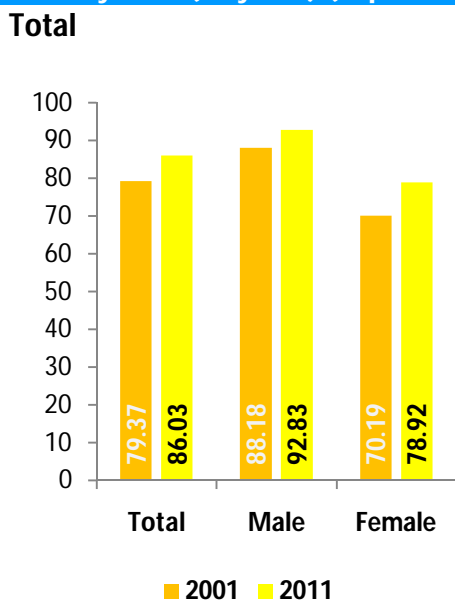


Share of urban population to total population
(in percentage)

Decadal growth rate, 2001-2011
(in percentage)

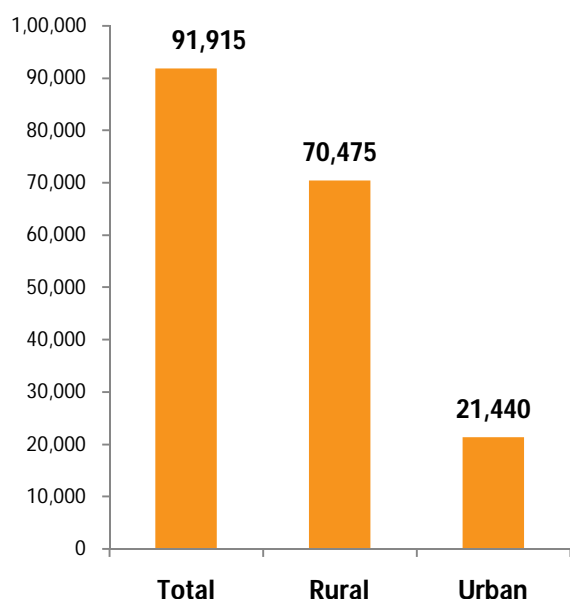


Literacy Rate (7+ years) (in percentage)

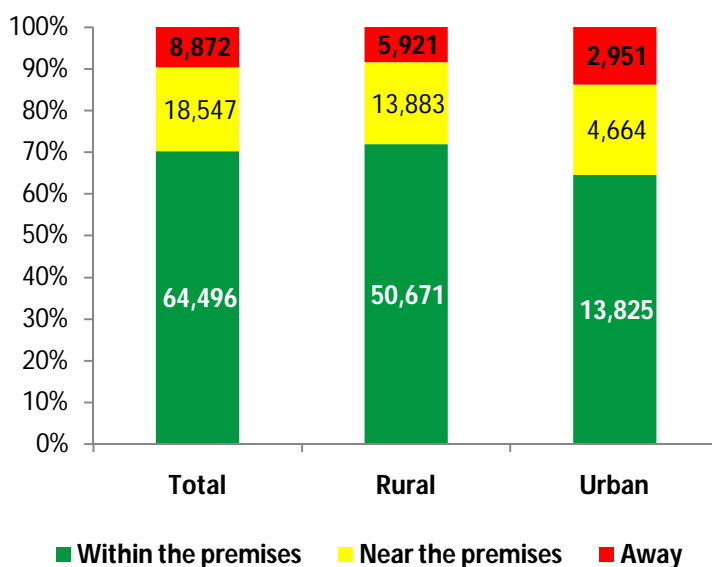


PART- 2 Household amenities and Assets-2011

Number of households



Distribution of households by location of drinking water



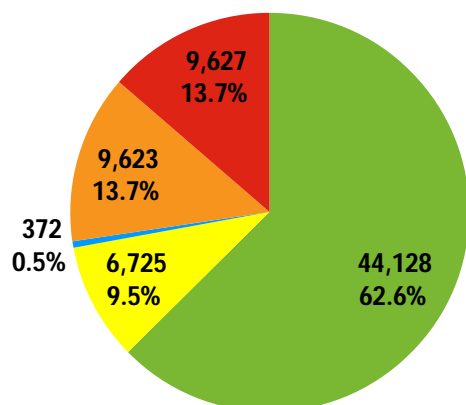
Distribution of households by main source of drinking water

Main Source of drinking water	in numbers			in percentage		
	Total	Rural	Urban	Total	Rural	Urban
Tapwater from treated source	61,566	46,189	15,377	67.0	65.5	71.7
Tapwater from un-treated source	6,196	5,637	559	6.7	8.0	2.6
Covered well	1,339	1,201	138	1.5	1.7	0.6
Un-covered well	7,554	6,689	865	8.2	9.5	4.0
Handpump	4,304	3,421	883	4.7	4.9	4.1
Tubewell/Borehole	8,331	5,564	2,767	9.1	7.9	12.9
Spring	59	49	10	0.1	0.1	0.0
River/Canal	957	919	38	1.0	1.3	0.2
Tank/Pond/Lake	355	92	263	0.4	0.1	1.2
Other sources	1,254	714	540	1.4	1.0	2.5

Distribution of households by type of latrine facility

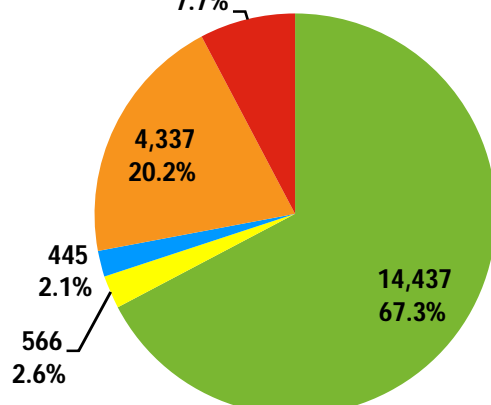
Rural

- Flush/pour flush latrine
- Pit latrine
- Other
- Open
- Public latrine

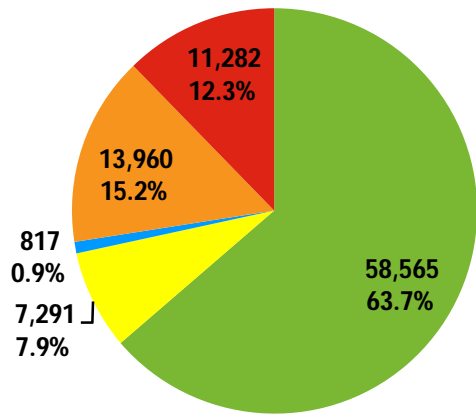


Urban

- Flush/pour flush latrine
- Pit latrine
- Other
- Open
- Public latrine



Distribution of households by type of latrine facility, Total

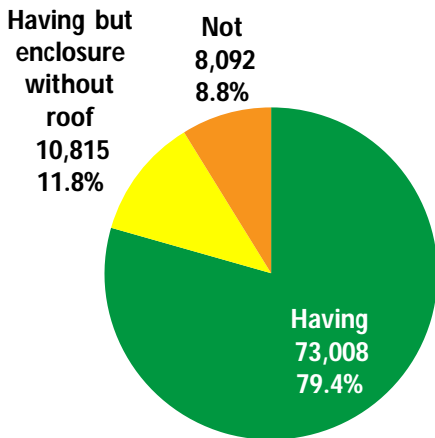


■ Flush/pour flush latrine ■ Pit latrine ■ Other ■ Public latrine ■ Open

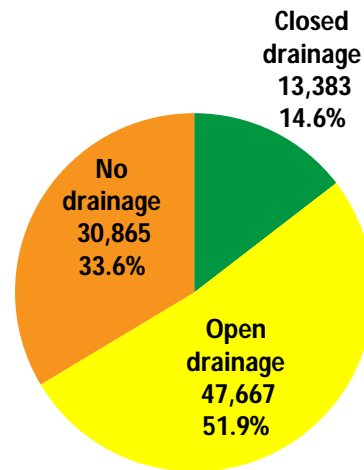
Distribution of households by availability of latrine facility

Area	Available within the premises	Public latrine	Open
Total	66,673	13,960	11,282
Rural	51,225	9,623	9,627
Urban	15,448	4,337	1,655

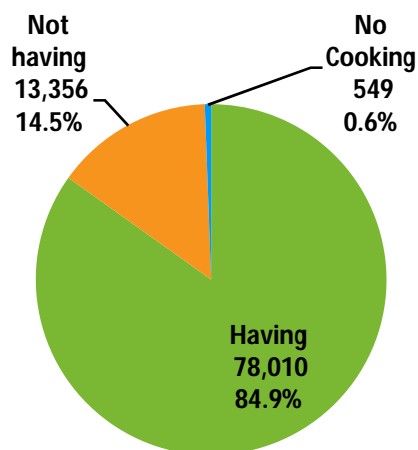
Distribution of households by availability of bathing facility within premises



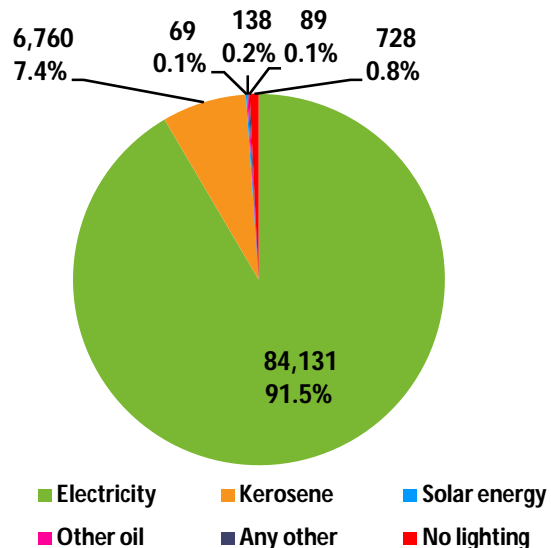
Distribution of households by type of drainage connectivity for waste water outlet



Distribution of households by availability of separate kitchen

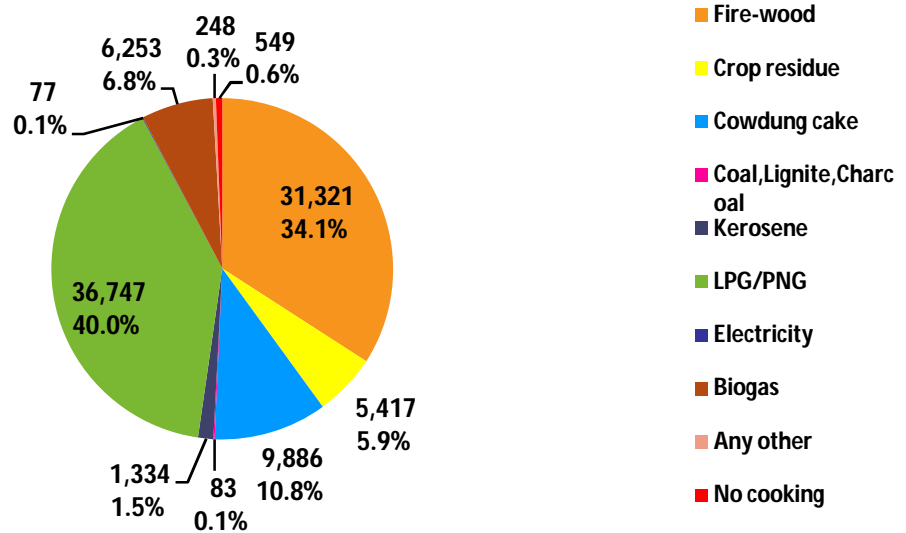


Distribution of households by main source of lighting



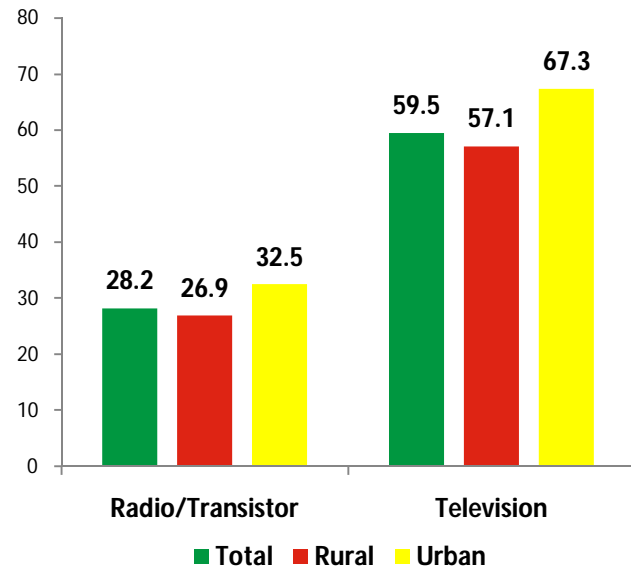
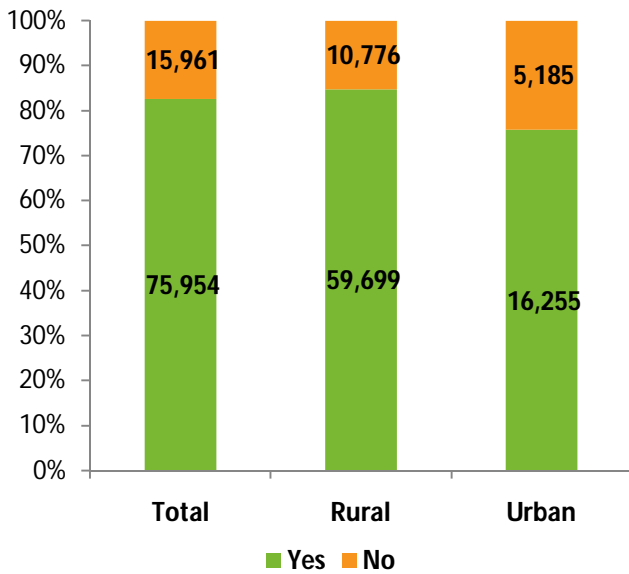
■ Electricity ■ Kerosene ■ Solar energy
 ■ Other oil ■ Any other ■ No lighting

Distribution of households by type of fuel used for cooking



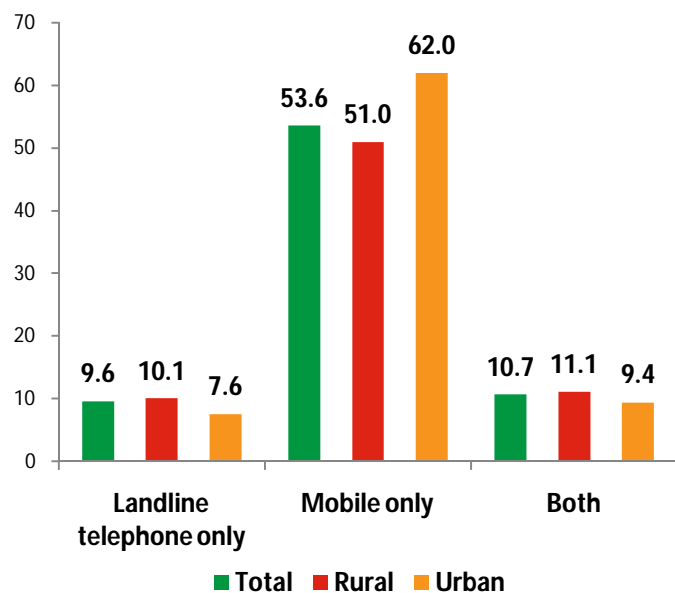
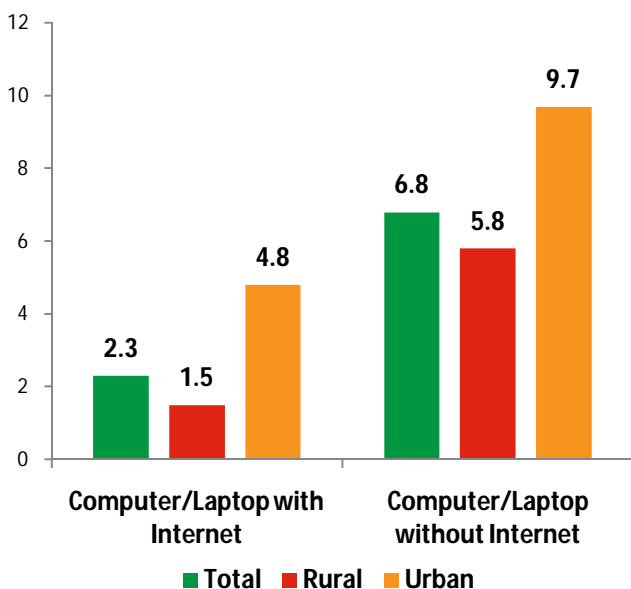
Distribution of households availing banking services

Households having radio/transistor and television (in percentage)

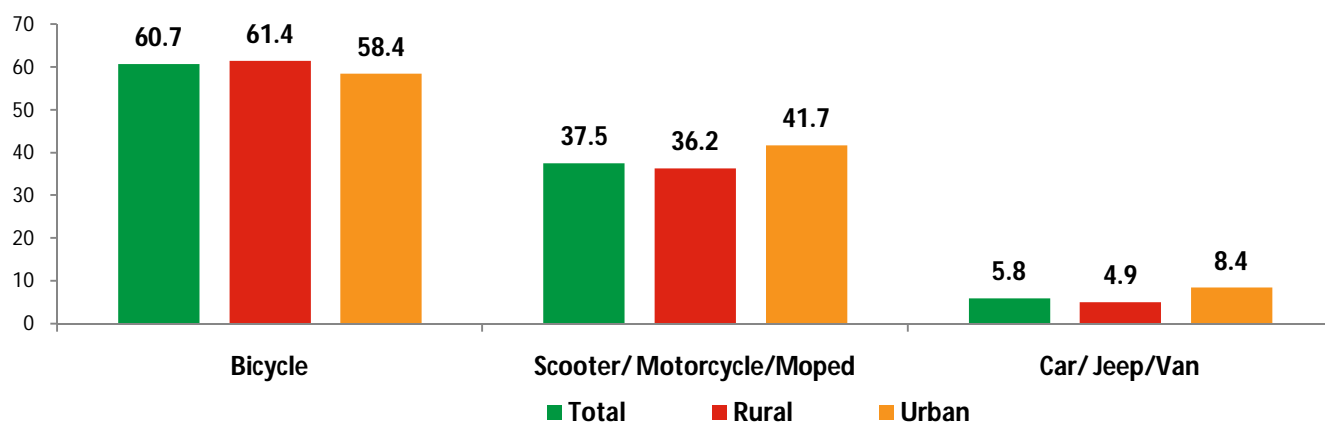


Households having computer/laptop with Internet and without internet (in percentage)

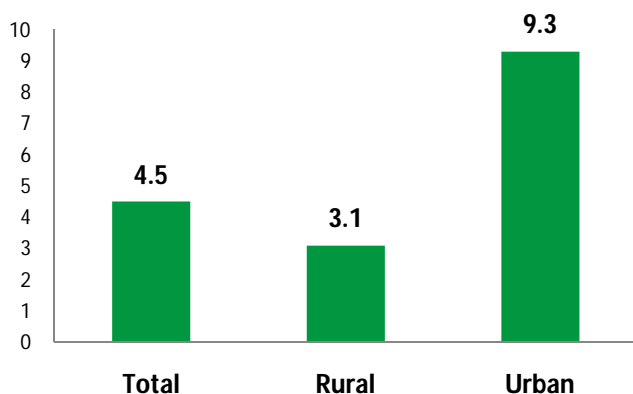
Households having landline and mobile telephone (in percentage)



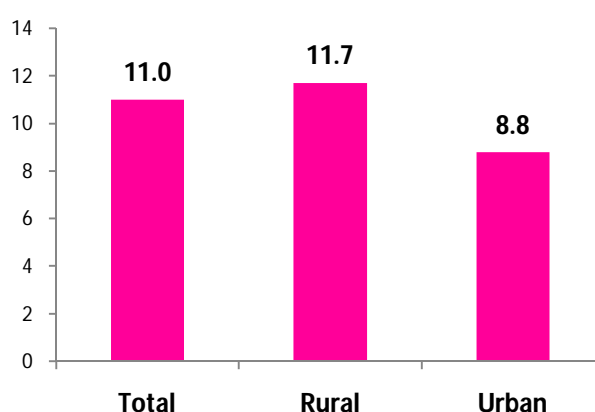
Households having vehicle (in percentage)



Households with TV, Computer/Laptop, Telephone/mobile phone and Scooter/ Car (in percentage)




Households with none of the assets specified (in percentage)



This profile is jointly prepared by Directorate, Census operations, Maharashtra and UNICEF, field office for Maharashtra state by using DevInfo system. The profile is based on Census 2011 data. Data given in the section part-1 for the year 2011 are provisional and the section part-2 are finalized.

Please refer "Instruction manual for house listing and housing census" to get definitions and other information related to part-2, which is also available on <http://www.censusindia.gov.in/2011-manuals/manuals.html>



For more details please contact :



Directorate of Census Operation, Maharashtra

Ministry of Home Affairs, Government of India

Exchange Building IIInd Floor, Sir Shiv Sagar Ramgulam Marg
Ballard Estate, Mumbai - 400 001

Telephone : 022-22615494, 22617950

E-mail: dco-mah.rgi@censusindia.gov.in

United Nations Children's Fund

Field office for Maharashtra state

19,Parsi Panchayat Road,
Andheri (East), Mumbai - 400 069

Telephone : 022- 28269727, 28253663

E-mail: annair@unicef.org

nigamganesh@yahoo.com