


76°55'0"E

77°0'0"E

77°5'0"E

Karnataka  
Bidar District  
**Hulsoor Taluk**

# Taluk Head Quarters And Hobli Map



18°6'0"N

18°6'0"N

18°3'0"N

18°3'0"N

18°0'0"N

18°0'0"N

17°57'0"N

17°57'0"N

17°54'0"N

17°54'0"N

17°51'0"N

17°51'0"N

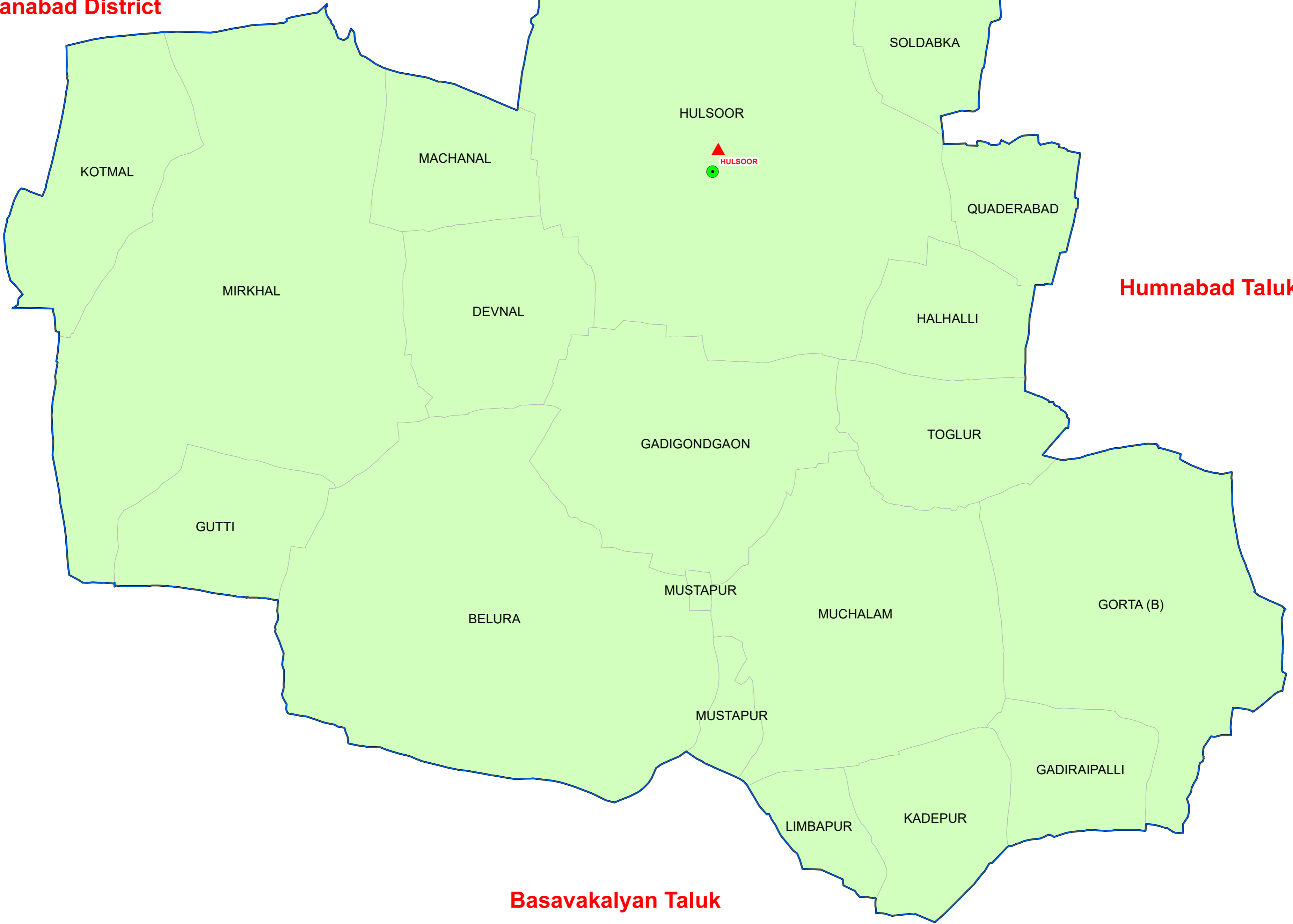
**Maharashtra State**

**Osmanabad District**

**Bhalki Taluk**

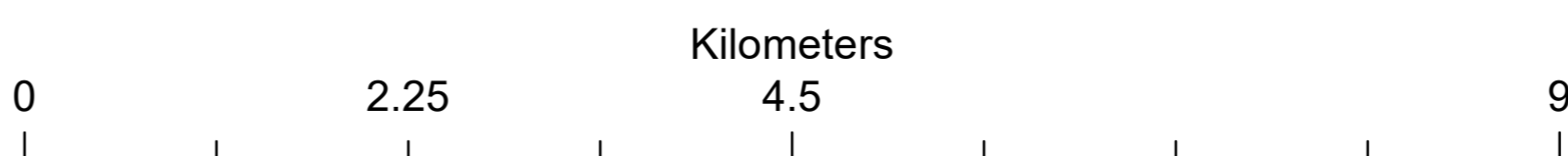
**Humnabad Taluk**

**Basavakalyan Taluk**



## Legend

- ▲ Taluk Head Quartes
- Hobli Head Quartes
- Hobli Boundary
- Village Boundary
- Taluk Boundary



76°55'0"E

77°0'0"E

77°5'0"E