


77°6'0"E

77°15'0"E

Karnataka  
Bidar District

# Taluk Head Quarters And Hobli Map

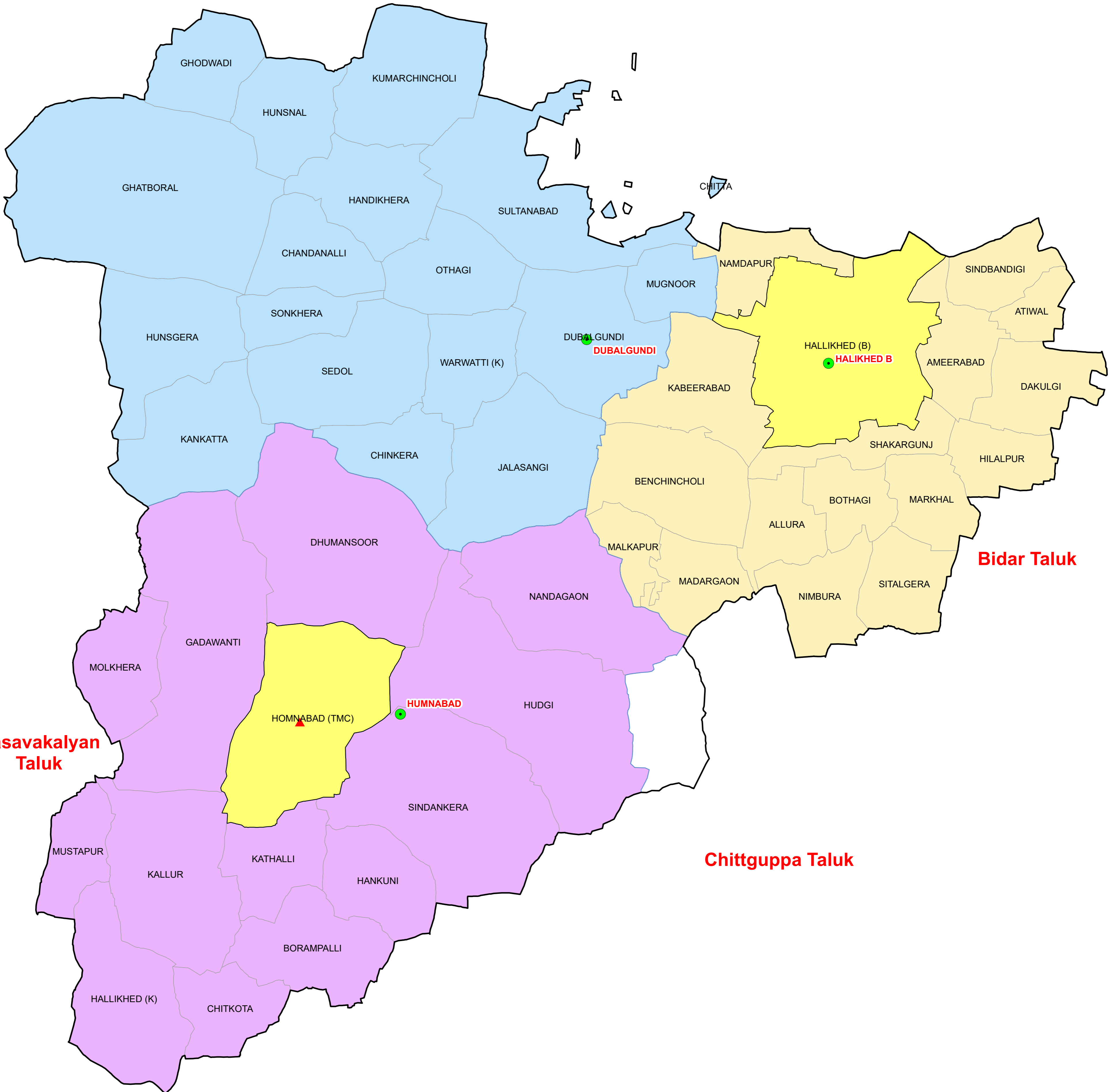


**Humnabad Taluk**

18°0'0"N

18°0'0"N

**Bhalki Taluk**



17°50'0"N

17°50'0"N

**Basavakalyan Taluk**

**Bidar Taluk**

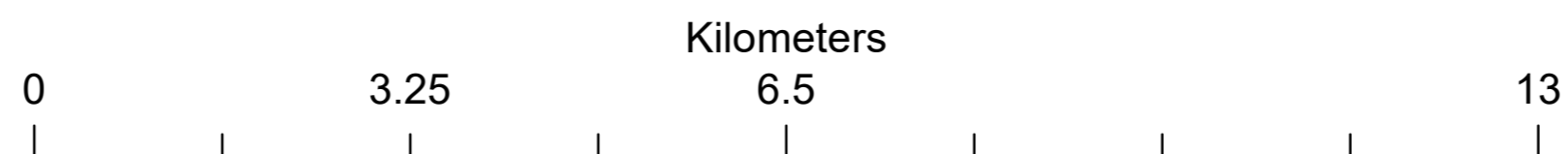
**Chittguppa Taluk**

17°40'0"N

17°40'0"N

### Legend

- Taluk Boundary
  - Taluk HQ
  - Hobli HQ
  - Humnabad TMC
  - DUBALGUNDI
  - Hallikhed\_B TP
  - HALIKHED B
  - Village Boundary
  - HUMNABAD
- Hobli Boundary**
- Hobli Boundary



77°6'0"E

77°15'0"E