

DENOTIFICATION OF CONTAINMENT ZONE
11 HALLIKHED (B), TALUKA HUMNABAD,
BIDAR DISTRICT.

In view of power delegated to Chairperson, Bidar, District Disaster Management Authority under National Disaster Management Act (NDMA) 2005 by G.O. No. RD 157 TNR 2020 and in exercise of the powers conferred under section 26, 30 and 34 of NDMA, 2005,

and

Under relevant paras of notification issued under Epidemic Disease Act, 1897 by State Government,

As per the definition of Containment Zone vide G.O. No. HFW 109 ACS 2020 dated 17-04-2020, the following area was declared as an Active Containment Zone for Patient No. P-1164, P-1165. The last declaration was made on 22.05.2020. Since no positive covid-19 case has been reported from 22.05.2020, there is a case for denotifying the containment and buffer zones notified as follows,

Hallikhed B village is bounded by

East: Sri. Basaveshwar Chowk.

West: GESCOM Office.

North: Hibare House

South: Madina Hotel

No. of residential houses=80

No. of Shops/Offices = 0 shops=13 & Primary school- 0 , Health centre- 0
anganwadi=01

Total Population = 331

Further, Buffer Zone will be an area of **05.00** Km

around this containment zone bound by;


East: BTVP School

West: Hanmath Doddamani House

North: Bidar to Humnabad NH Road

South: Dr B.R Ambedkar College.

The containment area and the buffer zone No.11 (Hallikhed-B) declared on 22.05.2020 is hereby denotified with immediate effect as there has been no fresh positive cases from the area so notified . This is for the information of the general public and all the concerned and issued under my signature and seal on 19.06.2020.


Deputy Commissioner & Chairperson,
District Disaster Management
Authority Bidar District.

~

DENOTIFICATION OF CONTAINMENT ZONE
12 BHATAMBRA, TALUKA BHALKI,
BIDAR DISTRICT.

In view of power delegated to Chairperson, Bidar, District Disaster Management Authority under National Disaster Management Act (NDMA) 2005 by G.O. No. RD 157 TNR 2020 and in exercise of the powers conferred under section 26, 30 and 34 of NDMA, 2005,

and

Under relevant paras of notification issued under Epidemic Disease Act, 1897 by State Government,

As per the definition of Containment Zone vide G.O. No. HFW 109 ACS 2020 dated 17-04-2020, the following area was declared as an Active Containment Zone for Patient No. P-1667, P-1662, P-1663. The last declaration was made on 22.05.2020. Since no positive covid-19 case has been reported from 22.05.2020, there is a case for denotifying the containment and buffer zones notified as follows, Bhatambra village is bounded by

East: Jamia Masjid(old)

West: Bhatambra fort.

North: BCM Hostel

South: Hanagal Kumar Swami School.

No. of residential houses= 250

No. of Shops/Offices = 01 shops & Primary school- 1 , Health centre- 00

Total Population = 1218

Further, Buffer Zone will be an area of 05.00 Km around this containment zone bound by;


East: Siddapur wadi village

West: Anandwadi village

North: Lanjwada village

South: Bhavani Tanda village.

The containment area and the buffer zone No.12 (Bhatambra) declared on 22.05.2020 is hereby denotified with immediate effect as there has been no fresh positive cases from the area so notified . This is for the information of the general public and all the concerned and issued under my signature and seal on 19.06.2020.


Deputy Commissioner & Chairperson,
District Disaster Management
Authority Bidar District.

DENOTIFICATION OF CONTAINMENT ZONE
13 HALSI (L), TALUKA BHALKI,
BIDAR DISTRICT.

In view of power delegated to Chairperson, Bidar, District Disaster Management Authority under National Disaster Management Act (NDMA) 2005 by G.O. No. RD 157 TNR 2020 and in exercise of the powers conferred under section 26, 30 and 34 of NDMA, 2005,

and

Under relevant paras of notification issued under Epidemic Disease Act, 1897 by State Government,

As per the definition of Containment Zone vide G.O. No. HFW 109 ACS 2020 dated 17-04-2020, the following area was declared as an Active Containment Zone for Patient No. P-1666. The last declaration was made on 22.05.2020. Since no positive covid-19 case has been reported from 22.05.2020, there is a case for denotifying the containment and buffer zones notified as follows,
Halsi L village is bounded by

East: Vishu Patil House.

West: Shivaji Chowk.

North: Mahadev Mandir.

South: Laxman Patil House.

No. of residential houses= 200

No. of Shops/Offices = 00 shops=06 & Primary school-1 , Health centre- 00

Total Population = 829

Further, Buffer Zone will be an area of **05.00** Km around this containment zone bound by;


East: Saigaon village

West: Inchurvillage

North: Pandri Village

South: Jeeragyal village.

The containment area and the buffer zone No.12 (Halsi-L) declared on 22.05.2020 is hereby denotified with immediate effect as there has been no fresh positive cases from the area so notified . This is for the information of the general public and all the concerned and issued under my signature and seal on 19.06.2020.


Deputy Commissioner & Chairperson,
District Disaster Management
Authority Bidar District.

DENOTIFICATION OF CONTAINMENT ZONE
17 BIDAR (VIDYANAGAR COLONY), BIDAR DISTRICT

In view of power delegated to Chairperson, Bidar, District Disaster Management Authority under National Disaster Management Act (NDMA) 2005 by G.O. No. RD 157 TNR 2020 and in exercise of the powers conferred under section 26, 30 and 34 of NDMA, 2005,

and

Under relevant paras of notification issued under Epidemic Disease Act, 1897 by State Government,

As per the definition of Containment Zone vide G.O. No. HFW 109 ACS 2020 dated 17-04-2020, the following area was declared as an Active Containment Zone for Patient No. P-1712. The last declaration was made on 22.05.2020. Since no positive covid-19 case has been reported from 22.05.2020, there is a case for denotifying the containment and buffer zones notified as follows, Vidyanagar colony in Bidar City bounded by.

East: Shivraj Kencha House.

West: Dattagari school and Subhash Saudhe House.

North: Kamthana School Road to City Function Hall.

South: Sumitra bai W/o Veerbhadrappa House.

No. of residential houses=405

No. of shops 10 & Primary school- 02 , Health centre- 00.

Total Population = 1527

Further, Buffer Zone will be an area of 05.00 Km around this containment zone bound by;


East: Cannon colony AFD

West: Chidri

North : Navodgeri

South: Amlapur village.

The containment area and the buffer zone No.12 (Vidyanagar colony, Bidar) declared on 22.05.2020 is hereby denotified with immediate effect as there has been no fresh positive cases from the area so notified . This is for the information of the general public and all the concerned and issued under my signature and seal on 19.06.2020.


Deputy Commissioner & Chairperson,
District Disaster Management
Authority Bidar District.